THE LIBRARY
OF
THE UNIVERSITY
OF CALIFORNIA
DAVIS

STATE OF CALIFORNIA
DEPARTMENT OF PUBLIC WORKS
DIVISION OF WATER RESOURCES

EARL WARREN, Governor
FRANK B. DURKEE, Director of Public Works
A. D. EDMONSTON, State Engineer

Bulletin No. 21-P

REPORT ON IRRIGATION DISTRICTS IN CALIFORNIA

1944-50

LIBRARY
UNIVERSITY OF CALIFORNIA
DAVIS

TABLE OF CONTENTS

	Page
ORGANIZATION	5
INTRODUCTION	7
DISTRICTS ORGANIZED	9
Durham	9
El Cajon Valley	9
Hills Valley	10
Ivanhoe	11
Lower Tule River	12
Porterville	13
Solano	14
Steel Canyon	15
Stone Corral	16
DISTRICTS DISSOLVED	18
Baker	18
Dry Creek	18
Feather River	19
Fullerton	19
Lakeland	19
Red Rock Creek	19
South Capay	20
Southern Lassen	20
ACTIVITIES OF CALIFORNIA DISTRICTS SECURITIES COMMISSION AND STATE ENGINEER WITH REFERENCE TO PUBLIC WATER DISTRICTS	21
Functions of Districts Securities Commission	21
Functions of State Engineer	22
Table showing Contracts Entered Into Between United States and Public Districts Which Have Been Passed Upon by California Districts Securities Commission as of end of December, 1950	23
STATISTICAL INFORMATION FOR THE PERIOD 1944-1950	24
Sources of Water Supply, Storage, and Distribution	24
Irrigation District Crop Reports	24
Summary of Assessments Levied	24
Annual Financial Reports	24
Bonds and Warrants Outstanding	25
Directory of Irrigation Districts	25
Tables of Statistical Data for Each Year of the Period 1944-1950	25
MAP	
Map Showing Location of Irrigation and Water Storage Districts	Inside Back Cover

ORGANIZATION

FRANK B. DURKEE ..... Director of Public Works

A. D. EDMONSTON ..... State Engineer

T. B. WADDELL ..... Assistant State Engineer

The activity covered by this report was under the direction of

THEODORE NEUMAN, Principal Hydraulic Engineer

The data were compiled and this report was prepared by

NORMAN D. STURM, Associate Economist

Assisted by

WELBY MADSEN, Assistant Hydraulic Engineer

The map was prepared by

JOHN L. JAMES, Senior Delineator

Preparation of the statistical tables for the period 1944 through 1948 was under the direction of

JOHN H. PEASLEE, Senior Hydraulic Engineer

T. R. MERRYWEATHER ..... Administrative Officer

INTRODUCTION

A series of annual reports on irrigation districts in California has been issued by the Division of Water Resources to supplement and bring up to date the statistical information contained in Bulletin No. 21 which was published in 1929. Bulletins No. 21-A to No. 21-O, inclusive, are annual supplements which cover the period from 1930 through 1943. This report, Bulletin No. 21-P, is the sixteenth of the lettered series and contains data compiled for the seven-year period, 1944-1950.

This report provides information on 108 irrigation districts and four water storage districts which were in existence as of 1950. At that time they embraced within their boundaries a total of 4,236,745 acres of which about 2,332,000 acres were irrigated. Total water diversions from wells, booster pumps, and surface supplies amounted to over 11,240,000 acre-feet. Assessed valuations exceeded $254,000,000. Total outstanding bonded indebtedness was reported to be more than $73,000,000.

Districts boards of directors are required by law to submit reports of district operations, and to publish verified statements of their financial condition immediately following the regular monthly meetings in March of each year. Information contained in this bulletin has been obtained from these annual reports which are submitted to the California Districts Securities Commission and from records on file in the office of the State Engineer.

A pocket map is enclosed which shows the names and locations of California irrigation districts and water storage districts.

DISTRICTS ORGANIZED

Nine irrigation districts were organized during the period 1944-50. Five of them are located in the San Joaquin Valley in the service area of the Friant-Kern Canal of the Central Valley Project. All of the districts, in accord with the provisions of the State Water Code, were reported upon by the State Engineer prior to their formation.

As of the close of 1950, two new areas were contemplating district formation, the proposed Central California and South Bay Irrigation Districts.

Descriptions are given in this report of the following nine irrigation districts organized during the period 1944-50:

Durham Irrigation District
El Cajon Valley Irrigation District
Hills Valley Irrigation District
Ivanhoe Irrigation District
Lower Tule River Irrigation District
Porterville Irrigation District
Solano Irrigation District
Steel Canyon Irrigation District
Stone Corral Irrigation District

Durham Irrigation District

Location:	Unincorporated town of Durham, six miles south of Chico, in Butte County.
Date of Organization Election:	February 17, 1948.
Gross Area:	93 acres.
Office Address:	Durham.

The district was organized for the purpose of providing an entity to acquire the properties of Butte County Water Works District No. 1 and to operate them. The State Engineer had approved formation of the district, and the votes cast at the formation election were 101 for to 2 against.

History

In 1935, the Bidwell Municipal Utility District took over a small private water utility that was inadequately serving the town of Durham. The utility district drilled a new well, installed pumping equipment, and started serving water to customers. The service area soon embraced the entire town of Durham, supplying 86 services with domestic and commercial water supplies, as well as water for fire protection.

The utility district was dissolved, following an election called for that purpose, and all of its properties were turned over to Butte County. A county water works district was then organized to operate the Durham water system under the county board of supervisors. However, this method of operation resulted in the rendering of unsatisfactory service, and local interests expressed a desire to have a type of district that could be managed by a local board of directors. The Durham Irrigation District was therefore formed and approved at an organization election on February 17, 1948.

Present Development and Operating Conditions

The irrigation district acquired the water system, valued at $13,850, without cost. The entire water supply is obtained from wells. Ground water of good quality is obtainable within reasonable pumping lifts.

At the time of district formation there were approximately 115 residential and commercial service connections, whose demands overtaxed the water system. Improvements were needed requiring the installation of additional wells, pumping equipment and service mains. Therefore, later in 1948, the district received approval from the California Districts Securities Commission to issue $8,150 in five-year warrants, the proceeds from the sale thereof to be used in rehabilitating and augmenting the existing system.

The district has levied no taxes but obtains all funds required from the sale of water. Population of the district is estimated to be 600.

El Cajon Valley Irrigation District

Location:	About 12 miles east of San Diego Civic Center, in San Diego County.
Date of Organization Election:	November 17, 1950.
Gross Area:	5,900 acres.
Office Address:	Route 2, Box 324, Lakeside.

The district was organized for the purpose of developing an additional water supply from wells in the El Cajon Valley area and to negotiate with the San Diego County Water Authority for an imported supply of water from the Colorado River.

The State Engineer reported favorably upon the formation of the district, but recommended a reduction in size of the proposed district due to the difficulty of obtaining an adequate water supply to serve all of the lands proposed for inclusion in it. On November 17, 1950, after a reduction in size of the proposed district was effected, an election was held and the district formation was approved by a vote of 619 for to 6 against.

Description of District

The district is situated adjacent to and east of La Mesa, Lemon Grove and Spring Valley Irrigation Dis-

trict and only a short distance south of Lakeside Irrigation District. It lies in El Cajon Valley which drains northwestward to the nearby San Diego River. Elevations vary from about 1,000 feet on the rim portion to less than 400 feet in the lowest lying valley area. Precipitation averages about 13 inches annually over the area.

The district consists of 20 separate parcels comprising approximately 5,900 acres, which for the most part are interspersed with tracts included within the foregoing La Mesa District. The assessed value of all lands, including improvements, is reported to be in excess of $1,800,000. The area has a population of nearly 5,000 and is rapidly being subdivided and developed to residential or suburban types of uses. The towns of El Cajon and Bostonia are excluded from the district.

A cultural survey of the district area made by the Division of Water Resources in 1949 indicated that almost 1,000 acres were irrigated, with oranges, truck crops and pasture, in the order named, being the most important irrigated crops and occupying about 80 per cent of the total irrigated area. Most of the nonirrigated land was either covered with brush or in dry-farmed crops, idle land, and suburban developments.

Water Supply

The main pipe lines of the La Mesa, Lemon Grove and Spring Valley Irrigation District traverse the district area, but due to that district's limited available water supply, it cannot serve the El Cajon District from this source. The present water supply of the El Cajon District comes from more than 300 wells, most of which have small capacity and are of shallow depth. Granite bedrock is usually encountered at depths of 60 to 70 feet. Ground water is diminishing rapidly with the increase in number of new pumping developments.

A few wells located along the western side of the area have been drilled through bedrock to depths of more than 500 feet and have apparently encountered lower water bearing strata. Exploitation of this lower lying water bearing strata appears to offer possibilities for augmentation of the presently inadequate supply. However, local supplies are regarded as being inadequate to meet the district's water requirements and importation of a supplemental water supply is necessary for full development of its area.

Hills Valley Irrigation District

Location:	About 2 miles north of Orange Cove, in Fresno and Tulare Counties.
Date of Organization Election:	August 17, 1948.
Gross Area:	2,600 acres.
Office Address:	Fresno, T. W. Patterson Building, c/o Ronald B. Harris.

The Hills Valley Irrigation District was organized to give the landowners the opportunity to obtain, as a district, a supplemental water supply from the Central Valley Project or some other source. In approving formation of the district, the State Engineer recommended that certain lands in the north portion could be excluded, but that certain lands to the west could be included. Formation occurred without adoption of these recommendations.

Description of District

The district area was formerly a part of the old Foothill Irrigation District, which was dissolved in 1933 as a result of a court order which prevented it from obtaining a water supply from the Kings River.

The lands of the district comprise approximately 2,600 acres located adjacent to the foothills north of Orange Cove, in Hills Valley, Fresno County, and along Wooten Creek to that portion which extends into Tulare County. The principal part of the area, estimated as 2,080 acres, lies in Fresno County while the remaining 520 acres are in Tulare County.

Topography is gently rolling in character with a slope to the south of about 25 feet per mile. Elevations range from 435 feet at the southwest corner to 650 feet at the northern tip of Hills Valley. The district occupies most of the "cove" formed by Hills Valley Creek and is within the Sierra Nevada foothill thermal area. Climatic conditions are believed favorable for the growing of citrus and other specialty crops. Precipitation averages about 15 inches per year over the area.

The soils are alkali free and are well suited to irrigation except for about 207 acres of land within the district, classified as rocky sandy loam and rough stony land, which are regarded as nonirrigable. The ultimate net irrigable area is estimated to be 2,000 acres. Irrigated agriculture has not been developed appreciably; however, dry farming has been practiced extensively within the district, especially during years of normal or above normal rainfall. The lands have been used for dry-farmed grain and pasture.

In 1948 there were reported nine land ownerships in the district. There are no towns or settlements within the area, the nearest urban community being Orange Cove in Fresno County.

Water Supply

Small intermittent streams entering this region from the hills are soon lost in the porous soils of the valley floor. Applications for appropriation of water from Hills Valley and Wooten Creeks have been filed by the district for irrigation of lands within the district. This source of supply is not considered adequate to meet the requirements. Small areas within the district have been irrigated from private wells, but ground water recharge is also inadequate to provide a dependable supply. Importation of water from an outside source is regarded as necessary for any future complete development to irrigated agriculture.

The Friant-Kern Canal crosses the southwest tip of the district at the point of its lowest elevation. All water from the canal would have to be pumped to district lands.

Ivanhoe Irrigation District

Location:	6 miles northwest of Visalia, in Tulare County.
Date of Organization Election:	January 8, 1948.
Gross Area:	11,117 acres.
Office Address:	Ivanhoe, P. O. Box 96.

The Ivanhoe Irrigation District was organized for the purpose of acquiring a supplemental water supply from the Friant-Kern Canal of the Central Valley Project. In approving formation of the district, the State Engineer suggested that inasmuch as a portion of the lands lying to the west would be benefited by district operations, they be included; however, this was not done. Formation was approved by a vote of 170 for to 70 against.

History

Although the organization of the district is recent, irrigation has been practiced in the area since about 1919. A previous attempt to form a district, which proposal had been approved by the State Engineer, and which was to have contained about 16,000 acres, failed to carry by a vote of 160 against to 128 for at an election held February 13, 1937. By 1946, about 90 percent of the irrigable lands within the present district's boundaries had been developed for irrigated farming.

Description of District

The district lies mostly on the transition slopes between the foothills and the valley floor and partly on the valley floor. General slope of the land is toward the west at about 15 feet to the mile. Elevations vary from 350 to 425 feet above sea level. Approximately 90 percent of the district consists of an old alluvial plain or terrace. The remainder of it consists of small portions of foothill lands, recent stream deposits adjoining Cottonwood Creek, and adobe clay soils which occupy the smooth valley plain near the foothills. The gently rolling terrain in its native state is underlain for the most part by hardpan at depths varying generally from 18 to 30 inches.

The gross area of the district is 11,117 acres, and all of it lies below and west of the Friant-Kern Canal. The lands have been classified by the U. S. Bureau of Reclamation as follows:

Land classification	*Gross acreage*	*Percent of total*
1	22	0.2
2	8,598	77.3
3	2,185	19.7
4	58	0.5
6	254	2.3
Totals	11,117	100.0

The ultimate net irrigable area is estimated to be 10,000 acres.

The area irrigated in the district for the season of 1946 was 8,865 acres with the following crop pattern:

	Acres
Alfalfa	92
Irrigated pasture	123
Field crops	275
Truck crops	600
Citrus	2,424
Deciduous	748
Grapes	3,889
Olives	198
Cotton	113
Irrigated hay and grain	403
Total	8,865

About 200 acres were double-cropped and are not included in the foregoing acreages. By 1950 the irrigated acreage had increased to about 9,000 acres. The district lies within the thermal zone which exists along the foothills of the Sierra Nevada.

In 1945 it is reported that there were about 258 ownerships in the district, of which 254 were individually owned parcels amounting to 9,781 acres, or 88 percent of the district's gross area, with the remaining acreage being owned by four corporations. The total assessed valuation placed on the district lands by the district in 1950 was $1,497,358.

Redbanks, estimated population 100, is the only community development inside the district boundary. Ivanhoe is outside of, but adjacent to, the southwestern boundary. Adequate rail and highway facilities serve the area.

Water Supply

The water supply of the Ivanhoe Irrigation District, prior to the construction of the Friant-Kern Canal of the Central Valley Project, was derived from rainfall, foothill drainage, surface diversion from Wutchuma Ditch, and ground water inflow. Average precipitation over the district is about 13 inches annually. The principal portion of the local supply consisted of ground water inflow from the south, east and west induced by overdraft within the district. Seepage losses from the Kaweah River on the southeast and St. Johns River on the southwest are the main contribution to underflow into the district. Cottonwood Creek, an intermittent stream which cuts through the northeasterly corner, adds to the underground water within the district. Depths to granite formation under the district vary from about 100 feet in the northeastern portion to about 300 feet in the central and western areas.

Records of depth to ground water, which were started by the State in 1921, show that the greatest average depth to ground water occurred in 1948. During the period 1921-1948, the ground water lowered from an average depth of 24 feet to 75 feet, a total lowering of 51 feet, and an average annual lowering of 1.8

feet. The average ground water level lowered 35 feet during the period 1943-48, an average lowering of 5.8 feet. Increased irrigated acreage and below normal runoff were responsible for this rapid depletion.

In order to remedy the foregoing situation, and to carry out the primary purpose for formation of the district, the irrigation district, with the approval of the California Districts Securities Commission, executed a contract with the Bureau of Reclamation on September 23, 1949. This contract specifies that the district is to receive an annual supplemental supply of 7,700 acre-feet of Class 1 water, and a maximum annual supplemental Class 2 water supply of 7,900 acre-feet, from the Friant-Kern Canal. This water supply will supplement the ground water obtained from deep percolation into the district and present surface diversions. The foregoing contract also provided for construction of a distribution system to serve the district lands which, based upon 1949 prices, was estimated to cost $1,589,807.

Lower Tule River Irrigation District

Location:	About 5 miles south of Tulare, in Tulare County.
Date of Organization Election:	December 28, 1949.
Gross Area:	102,684 acres.
Office Address:	Woodville, P. O. Box 511.

The Lower Tule River Irrigation District was organized for the purpose of obtaining a supplemental water supply from the Friant-Kern Canal of the Central Valley Project. The State Engineer approved formation of the district. Votes cast at the formation election were 269 for to 23 against.

Description of District

The district is bounded on the northeast by the Lindmore Irrigation District, on the east by Porterville Irrigation District, on the southeast by the Saucelito Irrigation District, and on the west by Corcoran Irrigation District. The Friant-Kern Canal crosses the district area along its southeastern edge. Tule River and its distributary Porter Slough traverse the length of the district, and Elk Bayou, a channel of the Kaweah River, passes through the northwestern part of the district.

The terrain is generally smooth with slopes to the west averaging 12 feet per mile in the eastern part of the district to 10 feet per mile in the western portion.

The typical semiarid climate of the Upper San Joaquin Valley prevails throughout the district. Summers are long and hot and dry, the winters, short and usually mild. Short periods of freezing temperatures are experienced at infrequent intervals. The average annual precipitation over the district is about nine inches.

The gross area of the district is 102,684 acres, all of which is situated below and west of the Friant-Kern Canal. Based upon a U. S. Bureau of Reclamation land survey which was field checked and modified by the Division of Water Resources, the lands have been classified as follows:

Land classification	*Gross acreage*	*Percent of total*
1	31,951	31
2	28,911	28
P *	950	1
S **	25,008	24
6 (nonirrigable)	15,864	16
Total	102,684	100

* Land of inferior quality and of narrow range in agricultural possibilities, but suited for irrigated pasture.

** Land definitely of inferior quality and of questionable agricultural possibilities because of moderate salt accumulation in the soil.

The net ultimate irrigable area is estimated by the district to be 78,000 acres.

Irrigation development has been limited by the fluctuating runoff of the Tule River, decline in ground water levels, and increasing concentrations of injurious salts found progressively from east to west in the district. Consequently, most of the irrigation development has been located east of U. S. Highway 99. In those westerly areas which contain the highest alkali concentrations very little farming had developed until in recent years when farm prices were high.

The area irrigated in the district in the season of 1950 was 66,787 acres which was planted to the following crops:

Crop	*Acreage*	*Percent*
Irrigated pasture	4,435	6.7
Alfalfa	15,925	23.9
Grapes	1,608	2.4
Deciduous orchards	1,243	1.9
Cotton	25,584	38.4
Olives	61	0
Truck crops	349	0.3
Potatoes	1,849	2.9
Miscellaneous field crops	2,890	4.4
Irrigated hay and grain	12,319	18.3
Sugar beets	527	0.8
Totals	66,787	100.0

Water Supply

Prior to obtaining water from the Central Valley Project in 1950, the water supply was obtained principally by pumping from wells with surface diversions from Tule River supplementing this supply. Surface water has been diverted from the Tule River to lands in the district by the following companies and riparian landowners:

Company	*Service area in acres*		*Percent in district*
	Total	*In district*	
Little Pioneer Ditch	900	900	100
Stockton Ditch	1,280	700	54
Woods Central Ditch	2,380	2,100	88
Poplar Irrigation	8,980	3,700	41
Riparian lands	5,908	5,908	100
Totals	19,448	13,308	68

Records of the depth to ground water, which were started by the State in 1921, show that the greatest average depth to ground water occurred in 1948. During

the period 1921-1948, the average depth to ground water lowered from 22 feet to 83 feet, a total lowering of 61 feet, or an average annual lowering of 2.2 feet. The average ground water level lowered 33 feet during the period 1943-48, or an average of 5½ feet annually. Increased irrigated acreage and below normal runoff were responsible for this rapid depletion.

In order to correct this condition the district had applied by the end of 1950, for an annual supplemental supply of 40,000 acre-feet of Class 1 water and a maximum of 274,000 acre-feet of Class 2 water from the Bureau of Reclamation.

Porterville Irrigation District

Location:	1 mile west of Porterville, in Tulare County.
Date of Organization Election:	July 28, 1949.
Gross Area:	17,225 acres.
Office Address:	Porterville, Rt. 2, Box 76

The Porterville Irrigation District was organized primarily for the purpose of obtaining a supplemental water supply from the Friant-Kern Canal of the Central Valley Project. Formation of the district was approved by the State Engineer. Votes cast at the formation election were 111 for to 7 against.

Description of District

The district is bounded by the Lindmore Irrigation District on the north, open land on the east, and the Lower Tule River Irrigation District on the west and south. The greater portion of the district area is of fairly smooth terrain with a slope of 10 to 25 feet per mile. Of lesser extent is an area of rolling terrace land. Elevations vary from 450 feet in the eastern portion to 355 feet in the southwest portion. Lands of the district area are chiefly of recent alluvial origin consisting of sandy loam and loam. These soils have desirable characteristics, are fertile, easily tilled, and have a wide range of adaptability for irrigated crops. Sandy soils which are found along the Tule River channel have a narrow range in agricultural possibilities. Several small patches of slightly alkali soil exist in the district, however, they are suitable for cultivation and production of crops under irrigation.

The gross area of the district is 17,225 acres, excluding the Friant-Kern Canal right of way. Based upon a land survey conducted by the U. S. Bureau of Reclamation and modified by the Division of Water Resources, the lands have been classified as follows:

Land classification	*Gross acreage*	*Percent of total*
1	12,370	72
2	785	5
P *	3,835	22
6	235	1
Totals	17,225	100

* Land of inferior quality and of narrow range in agricultural possibilities but suited for irrigated pasture.

The ultimate net irrigable area is estimated to be 15,000 acres.

Irrigated agriculture commenced about 35 years ago in the area now occupied by the district. In 1920, 6,597 acres of land were irrigated and the area has increased steadily to the present time. The important crops in the district have been cotton, alfalfa, deciduous orchards, truck crops, and irrigated pasture.

A crop survey made by the district in 1948 indicated that 14,156 acres of the 16,745 gross acres then included in the proposed district were irrigated. This survey showed the following crops grown:

Alfalfa	3,244 acres
Cotton	6,456 acres
Other field crops	8 acres
Truck crops	1,028 acres
Deciduous fruits, nuts, and olives	1,553 acres
Grapes	352 acres
Irrigated pasture	995 acres
Irrigated hay and grain	520 acres
Total	14,156 acres

The semiarid climatic characteristics of the Upper San Joaquin Valley prevail in the Porterville Irrigation District area. Summers are long, hot and dry, while the winters are usually mild. Killing frosts occur at infrequent intervals. Precipitation usually occurs in small amounts and averages about 10.5 inches per year.

There are no towns or settlements within the district. However, adequate rail and highway and marketing facilities serve the area.

Water Supply

Prior to obtaining water from the Central Valley Project for the first time in 1950, the water supply of the Porterville Irrigation District area was obtained from the Tule River by surface diversions and by pumping from ground water. Surface water is diverted from Tule River to lands in the district by the following companies:

Company	*Service area in acres*		*Percent in district*
	Total	*In district*	
Pioneer Water	2,460	120	5
Porter Slough Ditch	2,360	1,060	45
Poplar Irrigation	8,980	4,000	45
Hubbs and Miner Ditch	2,000	1,630	81
Rhodes and Fine Ditch	1,180	1,180	100
Stockton Ditch	1,280	580	45
Woods Central Ditch	2,360	280	12
Totals	20,620	8,850	43

Records of depth to ground water, which were started by the State in 1921, show that the greatest average depth to ground water occurred in 1948. During the period, 1921-1948, the depth to ground water table in the district lowered from an average of 16 feet to 55 feet, a total lowering of 39 feet, or an average annual lowering of 1.4 feet. The ground water level lowered 26 feet during the period, 1943-1948, or an average of 4⅓ feet per year. Increased irrigated acreage and below normal runoff were responsible for this rapid depletion.

In order to remedy this situation, the irrigation district had applied, by the end of 1959, for a supplemental water supply of 16,000 acre-feet of Class 1 water and a maximum of 30,000 acre-feet of Class 2 water from the Bureau of Reclamation.

Solano Irrigation District

Location:	Along U. S. Highway 40, between Cordelia and Dixon, Solano County.
Date of Organization Election:	February 26, 1948.
Gross Area:	81,825 acres.
Office Address:	Fairfield, 754 Texas Street.

The district was organized for the purpose of perfecting an organization that could participate in studies of plans for furnishing water from Putah Creek and its tributaries to the lands in the district, and also to participate in studies of, and negotiations for, financing works for supplying water to, and distributing it in, the district. The State Engineer approved formation of the district and votes cast at the formation election were 912 for to 77 against.

History

In October, 1920, a petition for formation of the Suisun Irrigation District was presented to the Solano County Board of Supervisors. This district proposed to lift water from the Sacramento River at Lindsey Slough and convey it to the Suisun-Fairfield area. In November, 1920, the State Engineer reported on the proposal to the effect that it was physically feasible but economically impracticable. The district was organized, however, in the following year, and embraced 26,173 acres. Engineers appointed by the district in 1922, subsequently rendered a report that likewise was unfavorable to the original proposal. As a result of this, it was dissolved in May, 1926, at the request of landowners of the district.

Also in about 1920, agitation began for organizing an irrigation district in the Dixon area which would embrace about 65,000 acres. During the next eight years several reports on the possibility of bringing water to the area were prepared by both the State Engineer and local interests. Finally, in 1929, a petition was presented to the county board of supervisors requesting formation of a 5,589-acre district to be known as the Dixon Irrigation District. It was proposed to obtain water from Clear Lake and Cache Creek through purchase from the Clear Lake Water Company. In 1930, the State Engineer reported adversely upon formation of the district inasmuch as it was believed that the proposed source of water supply was inadequate. The district was never organized.

In 1946, action was started to form the present district in order to, among other things, contract with the United States for a water supply from the proposed Monticello Reservoir and related developments on Putah Creek.

Description of District

The district lies entirely within Solano County and extends from Cordelia and Green Valley on the west, northeasterly about 25 miles, to about two miles beyond the City of Dixon.

The gross area approximates 91,000 acres, but exclusion of some 23 parcels of land and the principal cities and railroads and main highways in the area have resulted in a net district area of about 81,825 acres.

Topographically the area is relatively flat. In the north and central sections of the district the general slope is from west to east, with a fall of about 10 to 12 feet per mile. However, in the area west of Fairfield, the general slope is southerly, with a fall of about 20 feet per mile. Near Vacaville, and also southwest of it, there are a number of isolated hills and ridges which for the most part have been excluded from the district.

The climate of the area is generally the typical two-season climate of the lower Sacramento Valley. However, the area from about Suisun-Fairfield westward is appreciably affected by cooling winds and occasional high fog that blow in during the summer months from San Francisco Bay and the ocean. Long-time seasonal precipitation averages for selected points are as follows: Davis, a short distance northeast of the district, 17 inches; Vacaville, 25 inches; and Suisun, 19 inches.

The soils of the district area have been classified and reported upon in the University of California Soil Survey of the Suisun Area, Series 1930, No. 18, and Soil Survey of the Dixon Area, Series 1931, No. 7. Based upon a county-wide land classification conducted in 1947 by the Bureau of Reclamation the district lands are rated as follows:

Land class	*Gross acreage*
1	26,000
2	35,000
3	15,825
6 (nonirrigable)	5,000
Total	81,825

The best soils of the district, principally surrounding the town of Dixon, are the gently sloping alluvial fans of recent origin built up by Putah Creek which flows across the Sacramento Valley floor about two miles northerly of the north boundary of the district. Other smaller areas of good land are situated in Vaca Valley, Suisun uplands, and in Green Valley north of the town of Cordelia. These soils are adapted to a wide variety of crops.

The soils of the plains which are located principally south of Dixon and east of Fairfield are alluviums of older origin and therefore are more compact, tight, and heavier textured. They are more adaptable to the growing of shallow-rooted crops.

A detailed crop survey of the district area has not been made. However, from incomplete crop survey data compiled in 1946 the following approximate crop acreages are estimated:

Irrigated pasture and alfalfa	4,000 acres
Irrigated field and truck crops (tomatoes, onions, sugar beets, milo)	2,000 acres
Deciduous fruits, nuts, and grapes (about one-half is irrigated)	14,000 acres
Grain and other nonirrigated field crops	20,000 acres
Idle cropland and dry pasture	34,000 acres
Total	74,000 acres

The district area is adequately served by transportation, processing and marketing facilities. The main line of the Southern Pacific Railroad and U. S. Highway 40 traverse the district from one end to the other. The Sacramento Northern Railroad and numerous county roads also serve the area. Light-draft vessels can reach Suisun from San Francisco Bay. The incorporated cities of Dixon, Suisun-Fairfield, and Vacaville provide processing and marketing facilities.

Water Supply

All irrigation water is supplied by ground water pumping. The small amount of land in the district which is presently irrigated is indicated in the foregoing tabulation. The acreage is limited principally by the supply of ground water. Ground water conditions vary throughout the district. Good wells are found in the northern portion of the district. These wells are fed by strata fanning out from Putah Creek. South of Dixon and east of Fairfield good wells are difficult to obtain. In the area west of Fairfield, although the conditions for storage and recovery are reportedly good, pumping exceeds recharge.

The full irrigation of the district will require a supplemental water supply. Alternative sources of such a supply are available and are being given consideration. As of the end of 1950, the district was planning to file an application with the Division of Water Resources for permission to divert 1,000 second-feet of water from Lindsey Slough, a tributary channel of the Sacramento River.

Steel Canyon Irrigation District

Location:	18 miles east of downtown San Diego, in San Diego County.
Date of Organization Election:	August 1, 1947.
Gross Area:	504 acres.
Office Address:	Spring Valley, Star Route.

The Steel Canyon Irrigation District was organized for the purpose of obtaining a supplemental water supply from the San Diego County Water Authority. Formation of the district was approved by the State Engineer. Votes cast at the formation election were 26 for to 1 against.

History

Irrigated agriculture was first begun about 30 years ago at which time an ample water supply was obtained from shallow wells. During the ensuing years it became necessary to lower the wells to bedrock. As the irrigated acreage increased the situation became more critical. By 1945 it was impossible to irrigate all of the planted area even though the sprinkler method of irrigation was generaly practiced. The important crops during this period were citrus, mainly lemons.

Description of District

The district is located in the foothill area of western San Diego County. Steele Canyon Creek, a tributary of the Sweetwater River, traverses the district's lands and joins the main Sweetwater River at a point one mile west of the district's boundary. Slopes are generally to the southwest and average about 120 feet per mile. Elevations range between 430 and 1,167 feet; however, the major portion of the district lies above elevation 650 feet. The district consists chiefly of a rolling terrain with approximately 116 acres classified as rough stony land.

A rating of the soils, based upon a soil survey of the El Cajon area conducted by the U. S. Department of Agriculture in cooperation with the University of California, is presented in the following table:

Soil series	*Index*	*Soil grade*	*Acres*
Greenfield			
Sandy loam	95	1	133
Ramona			
Sandy loam	95	1	87
Fallbrook			
Sandy loam	40	3	168
Rough stony land	3	6	116
Total			504

The ultimate net irrigable area is estimated to be 275 acres.

A crop survey of the area was made by the district in 1947. Crops grown in that year are shown in the following table:

Crop	*Acreage*
Lemons	125.0
Oranges	12.0
Avocados	5.0
Walnuts	3.5
Vines	1.5
Apricots	1.7
Total irrigated	148.7
Grain (nonirrigated)	90.0
Total area cropped	238.7

The area lies in a thermal zone which is favorable for the growing of citrus crops.

In 1947 there were reportedly 26 land ownerships, title to which was vested in 43 individual owners, in the district varying in size from one-half acre to 76 acres. Only four of the holdings equalled or exceeded

40 acres. The average sized holding of the remaining 22 owners was 13 acres. The total assessed valuation placed on the district lands in 1950 by the district was about $83,000.

There are no towns located within the district and its population consisted of about 50 people in 1947. The Cities of El Cajon and La Mesa are located within six to eight miles of the district.

Water Supply

The sole water supply, exclusive of rainfall, within the district has been pumped ground water. Intermittent surface flows occur in Steele Canyon Creek during periods of winter and spring rainfall and contribute to ground water replenishment in areas bordering the creek. A few low dams have been constructed in the creek bed in an attempt to facilitate percolation into the adjacent lands. The recharge, however, has been insufficient to support the existing demand.

All irrigation and domestic water within the district is now supplied from wells, some of which are from 70 to 90 feet in depth to granite formations. At present the ground water storage has been depleted mainly because of the increased irrigated acreage and the deficient rainfall in recent years. In order to remedy this situation the district proposes to acquire an annual supplemental water supply of 240 acre-feet from the San Diego County Water Authority. In this regard, the district has considered the possibility of constructing a dam and reservoir at a site three-eighths mile upstream from the easterly boundary of the district and within the Steele Canyon Creek bed. Such a development could serve a dual purpose, to regulate imported water and to divert onto the district lands the flood flows of Steele Canyon Creek.

Stone Corral Irrigation District

Location:	10 miles northeast of Visalia, in Tulare County.
Date of Organization Election:	June 22, 1948.
Gross Area:	4,927 acres.
Office Address:	127 North Church Street, Visalia.

The Stone Corral Irrigation District was organized for the purpose of obtaining a supplemental water supply from the Friant-Kern Canal of the Central Valley Project. Formation of the district was approved by the State Engineer. Votes cast at the formation election were 21 for to 1 against.

History

Irrigated agriculture was started in the area now occupied by the district in about 1917. The district area was formerly a part of the old Foothill Irrigation District, which was dissolved in 1933 as a result of a court order which prevented it from obtaining a water supply from the Kings River. By 1924, the irrigated area had increased to about 1,100 acres. However, from that time until 1935, there was a decrease in the irrigated area, since which time a steady increase in irrigation has taken place. The important crops in the district area from 1917 to 1949 have been grapes, deciduous fruits, olives and citrus. Citrus occupied the largest area until 1949, when the cotton acreage became the greatest.

Description of District

The district is located in the so-called thermal-belt zone, between the Friant-Kern Canal and the Alta Canal of the Alta Irrigation District, and is situated on the old alluvial interfan piedmont between the Kaweah and Kings River alluvial fans. Slopes within the district are generally to the southwest, varying from 35 feet per mile on the east side to less than 10 feet per mile on the western edge. Elevations vary from 550 feet in the northeast portion to 350 feet in the southwest portion. The district consists chiefly of rolling terrace land with hardpan soils and smooth lands with adobe clay soils. Less extensive areas consist of alkali lands in the southwest part of the district, recent alluvial fans in the northeast portion, and small tracts of foothill land along the eastern boundary.

The gross area of the district is 4,927 acres, excluding the Friant-Kern Canal right of way of 91 acres. The lands have been classified by the U. S. Bureau of Reclamation as follows:

Land classification	*Gross acreage*	*Percent of total*
1	90	1.8
2	4,189	85.0
3	574	11.7
4	10	0.2
6	64	1.3
Totals	4,927	100.0

The ultimate net irrigable area is estimated at 4,500 acres.

The area irrigated in the district in the season of 1947 was 997 acres, with the following crop pattern:

Crop	*Acreage*
Alfalfa	37
Irrigated pasture	129
Cotton	169
Grain and grain hay	58
Truck crops	40
Grapes	99
Deciduous (includes nuts and olives)	108
Citrus	352
Field crops	5
Total	997

By 1949 the irrigated acreage had increased to 1,748 acres.

In 1946 it was reported that there were about 62 land ownerships in the district, of which 60 were individual parcels amounting to 3,875 acres, or 77 percent of the district's gross area, with the remaining acreage

being owned by two corporations. The total assessed valuation placed on the district lands in 1944 by the district was $570,661.

There are no towns or settlements within the district. Adequate transportation facilities serve the area.

Water Supply

The local water supply of the Stone Corral Irrigation District is derived from rainfall, foothill drainage, and some ground water inflow from Alta Canal on the west and from Cottonwood Creek to the south. Average precipitation over the district is nearly 14 inches annually. The district receives some runoff from about seven square miles of foothill drainage area to the north and east. The average annual runoff is estimated at 400 to 500 acre-feet.

The principal ground water supply to the district consists presently of underflow into it from the west and south induced by overdraft within the district and high ground water conditions outside the district. Overdraft has been limited by the depths of alluvial water bearing materials as the depth to granite is less than 100 feet in the greater part of the district. Depths to granite are greatest in the southwestern portion of the district, and it is in this area that present development has centered, indicating that pumping conditions are probably best in this area.

Records of the depth to ground water, which were started by the State in 1921, show that 1935 was the year having the greatest average depth to ground water. During the period 1921-1935 the average depth to ground water lowered from 25 feet to 73 feet, a total lowering of 48 feet, or an average annual lowering of 3.2 feet. The ground water level raised to an average depth of 26 feet in 1942, then dropped to an average depth of 44 feet by the fall of 1948. At present the ground water storage is being depleted rapidly, mainly because of the increase irrigated acreage. In order to remedy this situation, and to carry out the primary purpose of its formation, the irrigation district, with the approval of the California Districts Securities Commission, executed a contract with the U. S. Bureau of Reclamation on December 13, 1950. This contract specifies that the district would receive an annual supplemental supply of 7,700 acre-feet of Class 1 water, and no Class 2 water, from the Friant-Kern Canal. The supplemental water supply would be in addition to about 2,500 acre-feet obtained from deep percolation into the district and an estimated seepage of about 2,400 acre-feet from the Friant-Kern Canal into the area. The foregoing contract also provides for construction of a distribution system to serve the district lands which, based upon 1950 prices, was estimated to cost $777,000.

2—63680

DISTRICTS DISSOLVED

Among the irrigation districts that have been formed in California several have become inactive or defunct. Dissolution of such districts may be accomplished by either voluntary or involuntary procedure. Chapters 4 and 5 of Part 11 of Division 11 of the State Water Code recite the procedures necessary to carry out voluntary and involuntary dissolution.

With respect to voluntary dissolution, among other things that are required, are that a majority of owners of land who also own a majority in assessed value of the land in the district may file a petition requesting dissolution with its board of directors. Upon filing of such a petition the board shall call a dissolution election. If two-thirds of the votes cast are in favor of dissolution, the district then may file a petition with the superior court of the principal county requesting dissolution. The court thereupon shall conduct hearings and after all of the assets have been disposed of and all of the liabilities discharged, the court shall enter a final decree declaring the district to be dissolved.

With respect to involuntary dissolution, an action in the superior court of the county may be brought by the Attorney General in the name of the people of the State for the dissolution of an inactive district. Before trial, the court may direct the State Engineer to make an investigation and report such facts as are deemed pertinent or which may be necessary to enable the court to determine the question of dissolution. After the court has given the final judgment of dissolution the county board of supervisors shall perform the duties of the district board of directors and the appropriate county officers shall proceed to levy and collect taxes for payment of any remaining outstanding indebtedness. Any surplus funds shall be apportioned and paid to payers of the last equalized assessment of the district.

Oftentimes it is difficult to obtain accurate information regarding the status of defunct districts after the lapse of a number of years. Some may have cleared up their debts and voted to dissolve, but failed to carry the action to conclusion. Others may have been dissolved but actual proof as to date and record of the matter are not readily available. The records of the Division of Water Resources indicate that eight irrigation districts were dissolved during the period, 1944-50, as follows:

Baker Irrigation District
Dry Creek Irrigation District
Feather River Irrigation District
Fullerton Irrigation District
Lakeland Irrigation District
Red Rock Creek Irrigation District
South Capay Irrigation District
Southern Lassen Irrigation District

There follow brief histories of these districts up to the time of their dissolution. Further information may be found in Bulletin No. 21, "Irrigation Districts in California," 1929, published by the Department of Public Works, Division of Engineering and Irrigation.

Baker Irrigation District

Location:	About 2 miles south of Butte City, in Glenn County.
Date of Organization Election:	March 31, 1922.
Date of Dissolution Decree:	December 12, 1946.
Gross Area:	910 acres.

The district was formed for the primary purpose of purchasing a pumping plant which boosted water from the Sacramento River and a ditch system which served the rice lands of the area. Approval of the State Engineer was given, and the organization election carried by a vote of 9 to 2. The proposed cost of acquisition was $29,000. Interest in the project soon ceased and the proposed acquisition was not consummated. No work was done, no bonds were issued, and no assessments were levied. At the time of dissolution, there were no assets or liabilities.

The Attorney General, upon recommendation of the California Districts Securities Commission, requested the Superior Court of Glenn County to order the district dissolved. The court so ordered on December 12, 1946, Case No. 6713.

Dry Creek Irrigation District

Location:	3 miles northeast of Wheatland, in Yuba County.
Date of Organization Election:	March 1, 1926.
Date of Dissolution Decree:	December 12, 1946.
Gross Area:	9,436 acres.

The district was organized, without approval of the State Engineer, for the purpose of developing the water resources of Dry Creek for irrigation use and to purchase water from the Excelsior Water and Power Company. Prior to formation of the district an application to appropriate unappropriated water was filed with the State Division of Water Resources. A permit was issued but later was revoked in 1928.

The district has not been active. No property was acquired by it and at the time of dissolution it had no assets or liabilities.

The Attorney General, upon recommendation of the California Districts Securities Commission, requested the Superior Court of Yuba County to order the district dissolved. The court so ordered on December 12, 1946, Case No. 8820.

Feather River Irrigation District

Location:	Between Nicolaus and Verona, in Sutter County.
Date of Organization Election:	August 10, 1920.
Date of Dissolution Decree:	October 17, 1947.
Gross Area:	3,140 acres.

The district was organized, with approval of the State Engineer, to pump irrigation water from the Feather River to provide a supplemental supply to irrigated lands. An engineering report was prepared and it was proposed to issue bonds in the amount of $95,000 to carry out the plan. The Bond Certification Commission approved the proposed issue, but it was defeated at an election held in 1921. The district then levied an assessment to cover district and engineering costs. It had been inactive since that time.

The Attorney General, upon recommendation of the California Districts Securities Commission, requested the Superior Court of Sutter County to order the district dissolved. The court found, among other things, that the district had no liabilities but that there were cash assets of $738, which, being unclaimed for 20 years, had been transferred to the State Treasurer in early 1947. On October 17, 1947, the court ordered the district dissolved, Case No. 5803.

Fullerton Irrigation District

Location:	Northwest of Fullerton, in Orange County.
Date of Organization Election:	October 28, 1919.
Date of Dissolution Decree:	February 14, 1946.
Gross Area:	2,700 acres.

The district, comprising only the Bastancherry Ranch, was organized by the heirs of the Bastancherry Estate for the purpose of acquiring from the ranch, water rights, rights of way and an irrigation system. It was proposed to issue $700,000 in bonds to purchase the works. The State Engineer was asked to investigate the proposal in 1920, but, before a report could be given, changes in plans for development and operation of the ranch caused the heirs to abandon all plans for operating under a district form of organization.

No assessments had been levied and there were no district assets or liabilities in 1920, or at the time of dissolution. The Attorney General, upon request of the California Districts Securities Commission, filed a request with the Superior Court of Orange County to order the district dissolved. In Case No. 41607, dated February 14, 1946, the court so ordered.

Lakeland Irrigation District

Location:	Southwest of Corcoran, in Kings County.
Date of Organization Election:	February 2, 1923.
Date of Dissolution Decree:	September 18, 1944.
Gross Area:	23,282 acres.

The district occupied the southeastern portion of the old Tulare Lake bed. The principal objective of formation was participation in the proposed Pine Flat development on the Kings River which project did not materialize during the life of the district. In 1921, a petition for district formation was reported on unfavorably by the State Engineer because of an insufficient water supply. A second petition, presented in 1922, was approved by the State Engineer on the basis of riparian rights on Tulare Lake.

The district acquired stock in the Peoples Ditch Co. which gave it a partial water supply. The district also acquired rights to a water supply in the old Lakeland Canal through lease arrangements. Properties were also obtained through lease agreements. Further district activity declined to the point that no assessments were levied from 1930 to the date of dissolution.

Several reclamation districts were included within the district boundaries. However, the district itself was also included within the larger Tulare Lake Basin Water Storage District which was organized on September 10, 1926.

Dissolution proceedings were filed by the Attorney General's office and the district was dissolved by the Superior Court of Kings County on September 18, 1944, Case No. 8666. From the sale of assets, consisting principally of the Bayou Vista Ditch property and United States securities, the net sum of $32,031.95 was distributed to the payers of assessment No. 7 which had been paid in 1930.

Red Rock Creek Irrigation District

Location:	12 miles east of Ravendale, in Lassen County.
Date of Organization Election:	June 1, 1918.
Date of Dissolution Decree:	April 20, 1949.
Gross Area:	11,844 acres.

The formation of this district resulted from the second effort to develop an irrigation project in the Madeline Plains area. The district was organized without approval of the State Engineer. Three attempts

were made to issue bonds for use in developmental purposes but the first two proposals were not approved by the Bond Certification Commission, and, in the third attempt, no offers were received to purchase the bonds which had been certified by the commission.

Water right applications were filed on Red Rock and Cold Springs Creeks but were later canceled by the State Division of Water Resources because of failure to develop the proposed plans.

Several small assessments were levied during the first few years after the district was organized, and $14,000 in warrants were issued to pay for various promotional expenses. Since that time the district had been inactive.

At the request of the California Districts Securities Commission the Attorney General filed a request with the Superior Court of Lassen County to order the district dissolved. The court found that the district had failed and neglected to secure an adequate water supply, that no works were constructed, that the district had no assets and no liabilities and declared the district dissolved in a judgment by default, Case No. 6693, dated April 20, 1949.

South Capay Irrigation District

Location:	About 6 miles southwest of Hamilton City, in Glenn County.
Date of Organization Election:	November 22, 1921.
Date of Dissolution Decree:	December 12, 1946.
Gross Area:	1,486 acres.

Prior to organization of the district, private interests had installed 15 deep wells on the project, and had contracted for the sale of most of the land to colonists. The district proponents desired to transfer the cost of the irrigation system to an irrigation district by issuing $88,300 in bonds to purchase the wells, easements, equipment, and water rights. The Bond Certification Commission, upon recommendation of the State Engineer, denied approval of the plan. From that time on the district had been inactive. No assessments were ever levied and no bonds had been issued.

The Attorney General, upon recommendation of the California Districts Securities Commission, requested the Superior Court of Glenn County to order the district dissolved. The court found that the district had failed to secure an adequate water supply, that no works were constructed and that there existed no assets or liabilities, and declared, in Case No. 6714, dated December 12, 1946, that the district was dissolved.

Southern Lassen Irrigation District

Location:	Southeastern portion of Honey Lake Valley, in Lassen County.
Date of Organization Election:	December 24, 1915.
Date of Dissolution Decree:	April 20, 1949.
Gross Area:	22,565 acres.

The district was the only remaining one of three irrigation districts formed in Honey Lake Valley, the other two having been previously dissolved by the Superior Court on suit filed by the Attorney General.

In 1917 an engineering report was prepared which proposed obtaining water from Last Chance Creek and the construction of a reservoir and distribution system. The full development was estimated to cost $1,400,000. The Bond Certification Commission, upon recommendation of the State Engineer, reported unfavorably upon the proposal principally because the available water supply was believed to be inadequate. No further progress was made and the district's water right applications were cancelled in 1922. Several assessments were levied which resulted in large delinquencies.

The Attorney General, upon recommendation of the California Districts Securities Commission, filed a complaint with the Superior Court of Lassen County to order the district dissolved. The court found that the district had failed to secure an adequate water supply, that no works were constructed and that there existed no assets nor liabilities, and declared, in a judgment by default, Case No. 6677, dated April 20, 1949, that the district was dissolved.

ACTIVITIES OF THE CALIFORNIA DISTRICTS SECURITIES COMMISSION AND STATE ENGINEER WITH REFERENCE TO PUBLIC WATER DISTRICTS

During the period 1947-50, there have come before the California Districts Securities Commission for approval, contracts between the United States and a number of districts for water supplies from federal projects, for construction of distribution systems by the United States within the districts, or both a water supply and a distribution system. In some cases, approval of such contracts by the commission is a prerequisite by law, while in others the commission's action is advisory only. In all cases, investigations have been made by the State Engineer, and his findings and recommendations presented to the commission for action thereon.

In view of this intensified contract activity and interest therein, there is set forth a statement with reference to functions of the commission and State Engineer, as they relate to public water districts.

Functions of Districts Securities Commission

The California Districts Securities Commission, organized by act of the Legislature June 19, 1931, is charged with the direction and supervision of the fiscal and physical affairs of irrigation and certain other agencies organized under the laws of the State. The chief statutory functions of the commission are listed as follows:

(1) To investigate and report upon the sufficiency of water supply, fertility of soil, feasibility of proposed works and economic soundness of a project for which district or other agency bonds are to be issued and to recommend modification of project if deemed proper;

(2) To investigate, and if approved, report bonds issued by such districts or agencies to the State Controller for certification as being legal investments, for funds of banks, insurance companies and trust companies, trust funds and any funds for which the bonds of states, counties and other political subdivisions are legal investments;

(3) To investigate and pass upon all expenditures from the proceeds of the sale of such district or agency bonds;

(4) To investigate and pass upon all contracts entered into by irrigation districts involving annual expenditures exceeding minimum amounts;

(5) To investigate and pass upon all contracts for lease or sale of surplus water by irrigation districts;

(6) To examine books and affairs of irrigation and certain other districts and agencies, and maintain records of the physical and financial conditions of such districts;

(7) To act for irrigation districts in negotiating with holders of bonds or warrants for the purpose of compromise of indebtedness when adjustment of same is deemed necessary;

(8) To investigate and report upon proposed refunding of bonded indebtedness of irrigation districts and pass upon the issuance of refunding bonds;

(9) To investigate the formation of bondholders' committees and, if approved, grant permits for issuance of certificates of deposit for bonds authorized by the commission for certification by the State Controller;

(10) To investigate proposals to waive the Statute of Limitations with reference to the payment of matured bonds and warrants, bond and warrant interest, and pass upon agreements extending the time of payment of such obligations;

(11) To pass upon the allocation of irrigation district revenues for amortization of specific issues of irrigation district bonds or the creation of reserve funds.

(12) To approve the purposes of proposed district projects and the issuance of warrants payable at future dates to defray the cost thereof;

(13) To examine and report upon all contracts between the United States and irrigation and certain other districts involving the cost of the acquisition of any property and/or the repayment of construction costs; and

(14) To approve and certify as legal investment for funds of banks, insurance companies, etc., pursuant to the provisions of Sections 54433-54434 of the "Sanitation, Sewer and Water Revenue Bond Law of 1941."

Certain functions of the commission apply among others to water storage districts, water conservation districts, county water districts, county water works

districts, public utility districts, reclamation districts and drainage districts and if the bonds of such districts are certified pursuant to the provisions of the Districts Securities Commission Act, then such districts remain subject to such commission control as is provided by law.

In addition to the major functions noted above, approval of the commission is required of specific district operations and transactions by virtue of the wording of many of the resolutions authorizing the issuance of bonds and warrants.

The commission is composed of five members: The State Superintendent of Banks, Attorney General, State Engineer, and two district officials appointed by the Governor. The commission was the outgrowth of a special legislative investigation conducted in 1929 and 1930, during that period of financial stress. Since its organization in 1931 the issuance of bonds and execution of contracts, exclusive of those between the districts and the United States, by agencies under commission jurisdiction, has involved capital amounts in excess of $125,000,000, upon which there has been no instance of default in the payment of principal and/or interest when due.

Since 1934, the date the commission reported upon the first contract between the United States and a public district, it had, up to the end of 1950, upon request of districts involved, reported upon some 13 proposed contracts between them and the United States providing for either water service or construction of distribution systems, or both. In reporting upon the engineering, economic and financial feasibility of such contracts the commission has been concerned with the manner of its approach to features of such contracts deemed questionable from a legal standpoint. Although it has always been the opinion of the commission that it is a fact-finding body with no authorized judicial functions, its powers would appear to include authority to comment, in appropriate instances, regarding the public interest and the possible effect of a contract or proposal adverse to such interest, or to make reference to other matters deemed appropriate.

Functions of State Engineer

The State Engineer is charged by law with the duty of assisting in the formation and investigation and approval of the organization of certain types of districts, the primary purposes of which are the conservation of water and the irrigation of land. A summarized statement of these duties follows:

(1) Under provisions of Division 11 of the Water Code the Department of Public Works acting through the State Engineer is directed to give information so far as it may be practicable to persons contemplating the formation of irrigation districts.

(2) The State Engineer is also required to investigate and report in writing upon the feasibility of proposed irrigation districts through the provision of law which requires the board of supervisors to whom the organization petition is presented to refer the proposal to the Department of Public Works for investigation and report.

(3) Pending the completion of preliminary surveys and investigations the State Engineer as Chief of the Division of Water Resources may withhold from appropriation any unappropriated water likely to be needed by a district project.

(4) The State Enginer may at any time make an examination of the affairs of any irrigation district or call upon the authorities of the district for any information he desires and make any report thereon he deems advisable.

(5) Under Division 12 of the Water Code the State Engineer is required to investigate and report upon any proposal to consolidate two or more county water districts, recommending final boundaries, and apportioning any outstanding indebtedness as he deems equitable.

(6) Division 14 of the Water Code relating to water storage districts imposes upon the Department of Public Works, acting through the State Engineer, numerous duties in connection with the investigation, organization, approval of plans, levy of assessments, and construction of works by these districts.

(7) In addition to miscellaneous statutory duties imposed upon him by various other district acts, the State Engineer under Division 10 of the Water Code is required on behalf of the California Districts Securities Commission:

(a) To make inspections from time to time of the progress of any work to be paid for from the proceeds of certified bond issues and report thereon to the commission.

(b) To approve any deviation from plans or expenditure schedules previously approved by the commission if in his judgment such deviation is reasonable and proper.

(c) To make written reports to the commission upon completion of any work to his satisfaction, submitting therein a schedule of expenditures as actually made from proceeds of the certified bond issues.

It has been the practice of the California Districts Securities Commission to refer all applications to the

State Engineer for investigation and report which cover water supply and engineering and economic feasibility for consideration of and action upon by the commission.

Table A, which follows, shows a list of public water districts that have executed contracts with the United States which had been passed upon by the commission in the period ending December, 1950.

TABLE A

CONTRACTS ENTERED INTO BETWEEN UNITED STATES AND PUBLIC DISTRICTS WHICH HAVE BEEN PASSED UPON BY CALIFORNIA DISTRICTS SECURITIES COMMISSION

December, 1950

Agency	Execution of contract approved by California Districts Securities Commission			Approved by special district election	Executed by district			Validated by superior court	Annual water supply		Estimated cost of distribution system in contract
	For water service and dist. system	For water service	For distribution system		For water service and dist. system	For water service	For distribution system		Class 1 acre-feet	Class 2 acre-feet[1]	
Coachella Valley County Water District		Aug. 10, 1934	Nov. 25, 1947	Oct. 8, 1934				Dec. 14, 1948			$10,500,000
Lindsay-Strathmore Irrigation district		May 27, 1948	May 29, 1950	July 20, 1948 July 25, 1950		Aug. 5, 1948	Sept. 12, 1950	Mar. 1, 1949	30,000	1,500	1,443,000
Lindmore Irrigation District	Dec. 10, 1948			Jan. 18, 1949	Feb. 28, 1949			May 19, 1949	33,000	22,000	4,529,760
Orange Cove Irrigation District		Mar. 16, 1949		April 22, 1949		May 20, 1949		Dec. 7, 1949	31,800	3,500	
Ivanhoe Irrigation District	July 7, 1949			Aug. 23, 1949	Sept. 23, 1949				7,700	7,900	1,589,807
Santa Barbara County Water Agency		July 7, 1949		Nov. 22, 1949		Sept. 12, 1949			32,000		
Exeter Irrigation District	May 29, 1950			Sept. 29, 1950	Nov. 8, 1950				10,000	19,000	2,320,744
Terra Bella Irrigation District		May 29, 1950		July 18, 1950		Sept. 12, 1950		Dec. 7, 1951	29,000	2,900	
Chowchilla Water District		June 26, 1950				July 5, 1950			55,000	160,000	
Stone Corral Irrigation District	June 26, 1950			Nov. 7, 1950	Dec. 13, 1950			Sept. 17, 1951	7,700		777,000
Tulare Irrigation District		July 31, 1950		Sept. 7, 1950		Oct. 18, 1950			30,000	141,000	
Delano-Earlimart Irrigation District	Nov. 27, 1950			July 10, 1951	Aug. 11, 1951				108,800	74,500	9,537,000
Saucelito Irrigation District	Nov. 27, 1950			Jan. 20, 1951	Feb. 13, 1951				15,300	32,800	2,644,500

[1] Class 2 supply shown is maximum contractual amount. Average of Class 2 supply is 47.5 percent of contractual amount.

STATISTICAL INFORMATION FOR THE PERIOD 1944-1950

Annual reports giving the results of their operations were received during the period 1944-1950 from about 95 of the 108 organized districts. Nine irrigation districts were formed and eight were dissolved during the period. Five districts which were in default prior to 1945 continued to remain in that status.

Most of the districts appreciably improved their financial position during the period. Cash reserves were built up and bond obligations, almost without exception, were either paid in advance or when due. During the first half of the period outlays for replacements and improvements were held to a minimum in deference to the war effort, whereas, during the latter half of the period, when labor and material became more plentiful and the increases in farm prices and population resulted in increases in demand for water services, expansion and replacement activities became greatly accelerated.

During most of this period there were a number of districts located along the Friant-Kern Canal of the Central Valley Project which were relatively inactive until such time as the canal could commence delivery of water. By 1950, a sufficient portion of the canal had been completed so that most of these formerly inactive districts commenced diverting water from it. Other areas in the vicinity were organized during this period in order to be in a position to contract for Central Valley Project water when it became available.

Outstanding things shown by the irrigation district's reports during the seven-year period include the following: a continued increase in the number of pumping plants installed, an increase in acreage of clover and irrigated pasture, improvement in financial solvency, completion of bond refunding programs, and increasing income received from water sales as contrasted with the relatively stable income received from assessments.

Several comments are hereinafter presented with respect to the statistical tables which follow in order to facilitate interpretation of the data and to report a few changes made in presenting the data.

Sources of Water Supply, Storage and Distribution

Table I for the year 1949 shows for the first time in the column entitled "Sources of Water Supply," those districts which commenced diversion of water from the Friant-Kern Canal of the Central Valley Project.

Inasmuch as the annual questionnaires sent to the districts by the California Districts Securities Commission request information showing the "Total Horsepower Used," the column entitled "Installed Horsepower" was changed in the 1949 and 1950 tables to "Installed Horsepower Used." Presumably such amounts would be smaller than those indicating total installed horsepower.

Data showing "Water Diverted in Acre-Feet" are believed to be more reliable than those showing "Water Reported Delivered in Acre-Feet." The latter is more difficult to measure, the uses are varied and mixed in numerous instances, and "Water Lost or Spilled" is believed to occur in many more instances than are indicated in the tables.

Irrigation District Crop Reports

In Table II for the years 1949 and 1950, acreages of clover and pasture were consolidated into one column inasmuch as an element of ambiguity was developing as to whether irrigated pasture, which contains clover, should be reported as "Clover" or "Pasture." Henceforth, acreages in clover grown for seed purposes as a cash crop will be included in the column "Other Field Crops." Irrigated native pasture constitutes only a small percent of the total pasture acreage and therefore is not segregated.

Not too much reliance should be placed in the data indicating the total acreage that was "Dry Farmed" inasmuch as some of the detailed acreage data reported included dry land that was not cultivated, such as dry or native pasture land.

Summary of Assessments Levied

A comparison of 1950-51 assessment rates per $100 of valuation with those for 1944-45 indicates an appreciable increase in such rates. The relatively healthy financial condition of the districts is indicated by comparing data shown in Table III for the last few years with those of any of the prior years. Further examination will indicate the low rate of delinquent assessments, and the small amount of tax sale certificates and the low acreage in tax delinquent lands currently held by the districts. Redemptions are taking place under favorable conditions and tax delinquent lands are being restored to the assessment rolls.

Annual Financial Reports

Cash balances, the sources of receipts, and purposes of disbursements are reported in Table IV. Inasmuch

as the accounting procedure followed by the districts is not uniform, an accurate analysis of such data is precluded. However, an attempt has been made to present the figures reported in the annual statements in such a manner as to facilitate comparison of district operations from year to year. During the period of World War II, deferred construction and replacement projects resulted in increasing cash balances, a portion of which was invested in United States securities and other investment funds. Therefore, commencing with the 1947 table, a separate column was added to show these "Other Funds and Securities Held" which are in addition to the year end cash balances reported.

A comparison of receipts from assessments and from water sales indicates that over a period of years the income from water sales has increased until by 1946 it about equaled the income from assessments. Since that time annual revenues from water sales have been appreciably larger than from assessment revenues.

Strict comparisons of disbursements for administration with those for operation and maintenance should not be made in some instances inasmuch as a number of districts did not report such expenditures in sufficient detail to make such comparisons.

Bonds and Warrants Outstanding

Total outstanding bonded indebtedness shown in Table V increased to a maximum of $74,453,368 as of January 15, 1950, which was somewhat higher than that reported for any year since 1940.

Directory of California Irrigation Districts

While the office addresses of established districts remain fairly permanent, there are frequent changes in district officers. For this reason a directory for each of the years has been prepared.

Tables of Statistical Data for Each Year of the Period 1944-1950

Irrigation district statistics are presented in Tables I through VI for each year of the period 1944-1950. Table I gives data on source of water supply, storage, and distribution. Table II gives data on irrigation district crops. Table III presents a summary of assessments levied, percentage of assessments delinquent, tax sale certificates and tax-deeded lands. Table IV shows annual receipts and disbursements. Table V gives data on bonds and warrants, and Table VI is a directory of irrigation districts.

3—63680

1944

TABLES OF STATISTICAL DATA

	Table
Data on Water Supplies	I
Areas and Crop Reports	II
Summary of Assessments Levied	III
Annual Financial Reports	IV
Bonds and Warrants Outstanding	V
Directory of Irrigation Districts	VI

TABLE I

DATA RELATING TO SOURCE OF SUPPLY, STORAGE AND DISTRIBUTION OF WATER
FOR CALIFORNIA IRRIGATION DISTRICTS

For the Year 1944

Name of District	Source of Water Supply	District Pumping Units						Reservoirs			Water Diverted in Acre-Feet				Water Reported Delivered in Acre-Feet				Average Acre-Feet per Acre Delivered
		Wells		Other		Kind of Power	Installed H.P.	Capacity in Acre-Feet	Storage in Acre-Feet		From Wells	By Other Pumps	By Gravity	Total Diverted	Inside District		Outside District Boundary	Water Lost or Spilled	
		Number	Av. Lift	Number	Av. Lift				Beginning of Season	End of Season					Irrigation	Domestic			
Alpaugh	District Wells	30	75	---	---	E	745	------	------	------	15,235	------	------	15,235	15,235	------	------	------	2.0
Alta	Kings River	--	--	---	---	---	---	------	------	------	------	------	135,700	135,700	135,700	------	------	------	1.5
Anderson-Cottonwood	Sacramento River	--	--	5	22	E	382	------	------	------	------	14,818	137,547	152,365	86,919	------	------	65,446	6.0
Banta Carbona	San Joaquin River and Wells	8	47	27	116	E	4,805	------	------	------	988	48,204	------	49,192	31,960	------	4,570	12,662	2.1
Bard	Colorado River	--	--	---	---	---	---	------	------	------	------	------	30,000	30,000	30,000	------	------	------	5.0
Beaumont	Little San Gorgonio Creek and Wells	12	137	---	---	E	720	------	------	------	3,738	------	508	4,246	3,221	892	33	100	1.4
Big Springs	Big Springs	--	--	2	58	E	325	------	------	------	------	6,980	------	6,980	(e) 6,300	------	------	(e) 680	3.0
Browns Valley	North Fork Yuba River	--	--	---	---	---	---	------	------	------	------	------	18,792	18,792	15,034	------	------	3,758	2.5
Butte Valley	Butte Creek and Wells	7	30	---	---	E	180	------	------	------	4,000	------	1,500	5,500	2,400	------	2,000	1,100	1.3
Byron-Bethany	Old River (San Joaquin River)	11	25	7	68	E	1,167	------	------	------	------	17,525	------	17,525	17,525	------	------	------	---
Camp Far West	Bear River	--	--	---	---	---	---	5,000	5,000	0	------	------	6,000	6,000	6,000	------	------	------	4.0
Carmichael	American River	1	--	3	170	E	506	------	------	------	------	4,252	------	4,252	4,252	------	------	------	---
Carpenter	Santiago Creek and Wells	2	--	---	---	G	440	6,250	2,371	2,492	------	------	1,754	1,754	1,754	------	------	------	1.5
Citrus Heights	American Fiver (North Fork Ditch Co.)	1	--	---	---	E	75	------	------	------	(e) 900	------	(e) 6,000	(e) 6,900	(e) 5,600	(e) 1,300	------	------	---
Compton-Delevan	Sacramento River (Glenn-Colusa I. D.)	--	--	---	---	---	---	------	------	------	------	30,069	------	30,069	23,669	------	6,400	------	5.8
Consolidated	Kings River	--	--	---	---	---	---	------	------	------	------	------	186,000	186,000	183,000	------	3,000	------	2.0
Corcoran	Kings River, Cross Creek, and Wells	22	74	---	---	G	1,000	2,200	------	------	4,644	3,554	26,973	35,171	20,194	------	------	14,977	---
Cordua	Yuba River	--	--	---	---	---	---	------	------	------	------	------	13,663	13,663	7,753	------	5,910	------	---
Deer Creek	Deer Creek	--	--	---	---	---	---	------	------	------	------	------	(e) 8,000	(e) 8,000	(e) 8,000	------	------	------	---
Delano Earlimart	Private Wells	--	--	---	---	---	---	------	------	------	------	------	------	------	------	------	------	------	---
East Contra Costa	Old River (San Joaquin River)	13	114	33	93	E	2,690	------	------	------	6,656	29,205	------	35,861	27,222	------	77	8,562	2.0
El Camino	District Wells	30	59	---	---	D	1,144	------	------	------	7,200	------	------	7,200	6,751	------	------	449	1.8
El Dorado	S. Fork American River and Webber Creek	--	--	---	---	---	---	1,450	1,200	0	------	------	13,500	13,500	9,100	2,000	400	2,000	2.0
El Nido	Wells and purchase from Merced I. D.	--	--	---	---	---	---	------	------	------	------	------	------	No Record	------	------	------	------	---
Empire West Side	Kings River and Private Wells	--	--	---	---	---	---	------	------	------	------	------	------	No Report	------	------	------	------	---
Exeter	Private Wells	--	--	---	---	---	---	------	------	------	------	------	------	------	------	------	------	------	---
Fair Oaks	American River (N. Fork Ditch Co,) and Wells	2	--	---	---	E	250	------	------	------	(e)3,500	------	(e) 7,500	(e)11,000	(e)10,500	------	------	500	2.5
Fresno	Kings River and Wells	16	40	---	---	E	310	------	------	------	14,000	------	409,000	423,000	394,000	------	29,000	------	2.3
Glenn Colusa	Sacramento River and Stony Creek	--	--	12	5	E	3,526	------	------	------	------	502,735	4,959	507,694	385,000	------	114,000	8,694	---
Grenada	Shasta River	--	--	5	94	E	650	------	------	------	------	5,633	------	5,633	3,944	------	------	1,689	3.1
Hollister	San Benito River and Wells	--	--	---	---	---	---	4,500	------	------	------	------	3,000	3,000	1,156	------	541	1,303	---
Hot Spring Valley	Pit River and Big Sage Reservoir	--	--	---	---	---	---	77,000	61,200	45,400	------	------	(e)14,400	(e)14,400	(e)14,400	------	400	------	2.5
Imperial	Colorado River	--	--	---	---	---	---	------	------	------	------	------	3,553,259	3,553,259	1,406,900	------	980,306	1,166,053	3.6
Island No. 3	Kings River (Consolidated I. D.)	--	--	---	---	---	---	------	------	------	------	------	3,000	3,000	3,000	------	------	------	---
Jacinto	Sacramento River	--	--	---	---	---	---	------	------	------	------	24,735	------	24,735	22,106	------	105	2,479	3.0
James	Kings River San Joaquin River and Wells	62	50	6	9	E	1,230	------	------	------	------	------	------	No Report	------	------	------	------	---
Kings River Delta	Kings River and Wells	--	--	---	---	---	---	------	------	------	------	2,000	4,000	6,000	4,000	------	------	2,000	1.5
La Canada	Pickens Canyon, Tunnels and Wells	2	900	---	---	E	369	------	------	------	215	------	532	747	------	607	------	140	---
Laguna	Kings River	--	--	---	---	---	---	------	------	------	------	------	(e)78,000	(e)78,000	(e)78,000	------	------	------	3.0
Lakeside	District Well	1	150	---	---	E	15	------	------	------	62	------	------	62	------	62	------	------	---
La Mesa Lemon Grove and S.V.	San Diego River (El Capitan Reservoir)	--	--	7	200	E	213	------	16,058	16,567	------	6,465	------	6,465	6,393	------	72	------	---
Lemoore (Inactive)	Kings River (Lemoore Canal and Irrig. Co.)	--	--	---	---	---	---	------	------	------	------	------	------	------	------	------	------	------	---
Linden	Calaveras River and Private Wells	--	--	---	---	---	---	------	------	------	------	------	------	No Report	------	------	------	------	---
Lindmore	Private Wells	--	--	---	---	---	---	------	------	------	------	------	------	------	------	------	------	------	---
Lindsay-Strathmore	Keweah River and District Wells	40	30	12	282	E	4,225	75	------	------	17,828	------	4,904	22,732	17,276	552	4,904	------	1 7
Littlerock Creek	Littlerock Creek and Wells	1	165	1	55	E	55	4,500	1,702	60	92	------	3,262	3,354	3,129	225	------	------	2.6
Lucerne (Inactive)	Kinge River (Last Chance Water Ditch Co.)	--	--	---	---	---	---	------	------	------	------	------	------	------	------	------	------	------	---
Madera	San Joaquin River, Fresno River, and Wells	--	--	---	---	---	---	------	------	------	------	------	48,000	48,000	23,000	------	------	25,000	---
Maxwell	Sacramento River (Glenn-Colusa I.D.)	--	--	---	---	---	---	------	------	------	------	8,836	------	8,836	8,836	------	------	------	---
Merced	Merced River and Wells	99	42	---	---	E	2,285	289,000	165,200	21,300	111,200	------	507,800	619,000	424,800	------	4,300	189,900	3.9

TABLE I

DATA RELATING TO SOURCE OF SUPPLY, STORAGE AND DISTRIBUTION OF WATER
FOR CALIFORNIA IRRIGATION DISTRICTS (Continued)

For the Year 1944

Name of District	Source of Water Supply	District Pumping Units: Wells: Number	Wells: Av. Lift	Other: Number	Other: Av. Lift	Kind of Power	Installed H. P.	Reservoirs: Capacity in Acre-Feet	Storage in Acre-Feet: Beginning of Season	End of Season	Water Diverted in Acre-Feet: From Wells	By Other Pumps	By Gravity	Total Diverted	Water Reported Delivered in Acre-feet: Inside District: Irrigation	Domestic	Outside District Boundary	Water Lost or Spilled	Average Acre-Feet per Acre Delivered
Modesto	Tuolumne River and Wells	68	30	9	10	E	1,308	118,466	48,700	6,900	66,000	-------	332,300	398,300	228,200	-----	------	170,100	3.2
Mokelumne River	Mokelumn River and Wells	--	--	--	---	---	---	------	-----	----	------	-------	-------	No Report	------	-----	------	-------	---
Montague	Shasta River	--	--	--	---	---	---	70,000	14,200	100	------	-------	9,030	9,030	3,000	-----	132	5,898	---
Naglee-Burk	Old River (San Joaquin River)	--	--	2	14	E	75	------	-----	----	------	8,192	-------	8,192	8,172	-----	20	-------	3.0
Nevada	Yuba River, Bear River, and Tributaries	--	--	3	70	E	20	93,000	11,082	20,193	------	-------	167,136	167,136	36,320	7,730	34,824	88,262	2.7
Newport Heights	District Wells	2	80	1	40	E	305	------	-----	----	1,120	-------	-------	1,120	------	1,120	------	-------	---
Newport Mesa	District Wells	--	--	--	---	---	---	------	-----	----	------	-------	-------	------	------	-----	------	-------	---
Oakdale	Stanislaus River and Wells	15	65	35	---	E	1,110	56,250	56,250	0	33,021	1,958	192,999	227,978	161,084	175	------	66,719	3.5
Orange Cove	Private Wells	--	--	--	---	---	---	------	-----	----	------	-------	-------	------	------	-----	------	-------	---
Oroville-Wyandotte	Feather River	--	--	1	50	E	15	6,300	5,550	100	------	-------	26,229	26,229	3,898	618	3,553	18,160	2.0
Palmdale	Littlerock Creek and Wells	2	240	--	---	E&G	185	8,740	6,276	2,026	------	-------	4,250	4,250	4,250	-----	------	-------	4.6
Palo Verde	Colorado River	--	--	--	---	---	---	------	-----	----	------	-------	336,400	336,400	336,400	-----	------	-------	---
Paradise	Little Butte Creek	--	--	1	110	E	60	3,140	3,140	900	------	-------	5,021	5,021	1,966	-----	------	3,055	0.8
Potter Valley	Eel River (P.G &E. Power Diversion)	--	--	--	---	---	---	------	-----	----	------	-------	9,527	9,527	7,276	-----	------	2,251	2.7
Princeton-Codora-Glenn	Sacramento River (Glenn-Colusa I.D.)	--	--	3	23	E	450	------	-----	----	------	76,846	-------	76,846	57,186	-----	------	19,660	8.3
Provident	Sacramento River (Glenn-Colusa I.D.)	--	--	3	6	E	75	------	-----	----	------	62,600	14,500	77,100	56,626	-----	12,764	7,710	7.9
Ramona	District Wells	21	160	--	---	E	61	------	-----	----	(e) 300	-------	-------	(e) 300	------	(e) 300	------	-------	---
Richvale	Feather River	--	--	7	7	E&G	190	------	-----	----	------	-------	137,927	137,927	92,507	-----	------	45,420	9.2
Riverdale	Kings River (Murphy Slough)	--	--	--	---	---	---	------	-----	----	------	-------	(e) 43,000	(e)43,000	(e)43,000	-----	------	-------	3.0
San Dieguito	San Dieguito River (Lake Hodges Res.)	--	--	3	145	E	157	3,200	3,200	----	------	-------	2,370	2,370	2,000	370	------	-------	1.2
Santa Fe	San Diequito River (Lake Hodges Res.)	--	--	15	80	E	302	4,300	4,300	----	------	1,657	1,180	2,837	2,443	178	3	213	1.1
San Ysidro	District Wells	2	228	--	---	E	60	------	-----	----	(e) 614	-------	-------	614	------	614	------	-------	---
Sancelito	Private Wells, Deer Creek	--	--	--	---	---	---	------	-----	----	------	-------	-------	------	------	-----	------	-------	---
Scott Valley	Scott River	--	--	--	---	---	---	------	-----	----	------	-------	(e) 10,500	(e)10,500	(e) 8,750	-----	------	(e) 1,750	2.5
Serrano	Santiago River	--	--	--	---	---	---	6,250	2,626	2,483	------	-------	1,869	1,869	1,869	-----	------	-------	1.4
Shafter-Wasco	Private Wells	--	--	--	---	---	---	------	-----	----	------	-------	-------	------	------	-----	------	-------	---
South Fork	South Fork Pit River	--	--	--	---	---	---	------	-----	----	------	-------	-------	------	------	-----	------	-------	---
South Montebello	District Wells	3	75	--	---	E	250	17,500	17,000	2,000	------	-------	15,000	15,000	15,000	-----	------	-------	1.2
South San Joaquin	Stanislaus River	--	--	--	---	---	---	------	-----	----	805	-------	-------	805	------	787	18	-------	--
Stinson	Kings River and District Wells	21	56	--	---	E	690	87,500	87,500	7,374	------	-------	215,956	215,956	(e)173500	-----	------	(e)42,456	3.2
Stratford	Kings River	--	--	--	---	---	---	------	-----	----	(e)4,000	-------	(e) 2,000	(e) 6,000	(e) 6,000	-----	------	-------	2.0
Table Mountain	Feather River	--	--	--	---	---	---	------	-----	----	------	-------	(e) 20,000	(e)20,000	(e)20,000	-----	------	-------	2.0
Terra Bella	District Wells	27	400	--	---	E	2,620	4,730	2,206	3,967	------	-------	None	None	None	-----	------	-------	---
Thermalito	Feather River	--	--	1	---	E	100	------	-----	----	7,480	-------	-------	7,480	7,195	251	24	-------	3.1
Tracy-Clover	District Wells	4	70	--	---	E	40	3,870	3,870	2,403	------	-------	8,535	8,535	3,420	5,115	------	-------	2.9
Tranquillity	San Joaquin River, Kings River, and Wells	3	10	--	---	E	110	------	-----	----	302	608	-------	910	774	-----	------	136	1.7
Tulare	Kaweah River	--	--	--	---	---	---	------	-----	----	------	16,934	7,400	24,334	24,334	-----	------	-------	3.1
Turlock	Tuolumne River and District Wells	114	44	14	24	E	3,364	247,698	171,182	52,256	------	-------	(e) 50,000	(e)50,000	(e)25,000	-----	------	(e)25,000	---
Vandalia	Tule River and Wells	12	220	--	---	E	340	------	-----	----	124,002	-------	564,281	688,283	515,214	-----	------	173,069	3.4
Vista	San Luis Rey River (Lake Henshaw)	--	--	--	---	---	---	------	-----	----	2,090	-------	-------	2,090	2,031	59	------	-------	1.8
Walnut	San Gabriel River and Wells	3	20	--	---	E	100	------	-----	----	(e)1,600	-------	10,350	10,350	9,623	-----	------	727	1.3
Waterford	Tuolumne River	--	--	--	---	---	---	------	-----	----	------	-------	-------	(e) 1,600	(e)1,600	-----	------	-------	---
West Side	San Joaquin River and Wells	5	102	7	101	E	1,980	------	-----	----	960	-------	38,056	38,056	26,630	-----	------	11,426	4.6
West Stanislaus	San Joaquin River	--	--	30	110	E	5,000	------	-----	----	------	-------	20,450	21,410	16,145	-----	61	5,204	1.8
Woodbridge	Mokelumne River	--	--	--	---	---	---	------	-----	----	------	-------	63,956	63,956	52,073	-----	6,794	5,089	2.6
													115,565	115,565	115,565	-----	------	-------	7.8
Totals		692	127	255	75	---	45,974	1,120,919	689,813	186,521	432,552	958,212	7,568,934	8,959,698	5,522,680	22,965	1,214,[illegible]	2,199,797	---
Water Storage Districts																			
Buena Vista W.S.D.	Kern River (Buena Vista Lake)	--	--	3	4	E	100	232,329	105,666	49,502	------	17,372	105,774	123,146	123,146	-----	4,410	-------	3.2

(e) - Estimated diversion and use of water from best information available.

TABLE II

CALIFORNIA IRRIGATION DISTRICT CROP REPORTS FOR THE YEAR 1944

Name of District	District Areas in Acres			Kind and Acreage of Irrigated Crops													Summary of Acres Cropped		
	Gross	Assessed 1944	Irrigable	Alfalfa	Clover	Cotton	Rice	Grain and Grain Hay	Other Field Crops	Vegetables and Truck	Grapes	Deciduous Fruits	Nuts and Olives	Citrus and Avocados	Pasture	Not Segregated	Irrigated	Dry Farmed	Total Cultivated
Alpaugh	8,131	8,043	7,500	3,000	------	3,500	-----	1,000	-----	------	------	------	------	------	------	------	7,500	350	7,850
Alta	129,300	121,500	110,000	8,693	------	5,018	-----	-----	1,005	5,500	37,014	6,475	446	1,004	41,345	------	106,500	8,777	115,277
Anderson-Cottonwood	32,000	28,557	20,000	1,757	------	-----	-----	101	548	280	97	242	-----	------	11,488	------	14,513	1,000	15,513
Banta Carbona	15,689	14,156	14,000	5,073	430	-----	-----	684	6,433	3,626	------	626	720	------	285	------	(a)17,877	684	18,561
Bard	6,300	6,030	6,000	1,000	------	-----	-----	400	4,450	------	------	150	-----	------	-----	------	6,000	-----	6,000
Baxter Creek (Inactive)	9,336	------	7,500	-----	------	-----	-----	-----	------	------	------	-----	-----	------	-----	------	-----	-----	-----
Beaumont	4,117	2,547	2,500	-----	------	-----	-----	-----	200	------	------	2,052	-----	------	-----	------	2,252	-----	2,252
Big Springs	3,570	3,563	2,600	900	------	-----	-----	300	------	------	------	-----	-----	------	900	------	2,100	-----	2,100
Browns Valley	42,000	0	11,700	-----	------	-----	-----	-----	------	------	------	400	-----	------	5,600	------	6,000	300	6,300
Butte Valley	13,370	3,371	8,000	300	150	-----	-----	600	------	400	------	-----	-----	------	100	450	2,000	3,650	5,650
Byron Bethany	17,200	16,600	14,000	2,600	------	-----	-----	-----	1,012	935	23	965	-----	------	345	------	5,880	3,565	9,445
Camp Far West	4,090	4,090	2,600	200	------	-----	-----	-----	800	100	------	500	-----	------	-----	------	1,600	-----	1,600
Carmichael	3,136	3,109	2,500	-----	------	-----	-----	-----	------	------	------	-----	-----	------	-----	No record	-----	-----	-----
Carpenter	1,328	1,322	1,200	-----	------	-----	-----	-----	------	25	------	-----	-----	1,090	-----	85	1,200	-----	1,200
Citrus Heights	3,138	3,137	2,700	-----	------	-----	-----	-----	------	------	------	-----	-----	------	-----	No record	-----	-----	-----
Compton-Delevan	6,047	6,047	5,000	-----	------	-----	5,117	-----	------	------	------	-----	-----	------	-----	------	5,117	-----	5,117
Consolidated	150,000	148,246	130,000	15,000	------	10,000	-----	-----	9,400	------	78,400	7,200	-----	------	-----	------	120,000	-----	120,000
Corcoran	51,600	48,411	45,000	-----	------	-----	-----	-----	------	------	------	-----	-----	------	-----	32,768	32,768	-----	32,768
Cordua	5,842	5,447	4,700	-----	1,851	-----	1,516	68	100	3	------	-----	-----	------	108	------	3,646	-----	3,646
Deer Creek	2,185	2,185	1,900	525	125	-----	-----	-----	295	210	------	113	20	------	525	------	1,813	323	2,136
Delano-Earlimart	44,016	11,600	35,000	-----	------	-----	-----	-----	------	------	------	-----	-----	------	-----	20,000	20,000	-----	20,000
East Contra Costa	20,000	19,186	17,000	774	------	-----	-----	-----	------	2,725	764	9,448	-----	------	-----	------	13,711	-----	13,711
El Camino	7,545	6,641	6,500	535	1,860	-----	-----	-----	640	------	------	-----	-----	------	-----	605	3,640	1,000	4,640
El Dorado	30,702	30,288	19,900	-----	------	-----	-----	-----	------	------	------	5,500	-----	------	-----	200	5,700	1,500	7,200
El Nido	9,400	------	7,500	-----	------	-----	-----	-----	------	------	------	-----	-----	------	-----	No record	-----	-----	-----
Empire West Side	6,475	------	5,500	-----	------	-----	-----	6,000	------	------	------	-----	-----	------	-----	------	6,000	-----	6,000
Exeter	12,260	0	10,000	-----	------	-----	-----	-----	------	------	------	-----	-----	------	-----	8,900	8,900	-----	8,900
Fair Oaks	4,000	3,760	3,500	-----	------	-----	-----	-----	------	------	------	-----	-----	------	-----	2,700	2,700	-----	2,700
Fresno	237,343	237,343	210,000	-----	------	-----	-----	-----	------	------	------	-----	-----	------	-----	171,000	171,000	-----	171,000
Glenn-Colusa	126,250	117,479	112,000	4,330	15,450	-----	35,700	-----	1,000	160	------	450	-----	------	1,430	------	58,580	5,040	63,620
Grenada	1,879	1,724	1,300	755	------	-----	-----	500	------	------	------	-----	-----	------	-----	------	1,255	-----	1,255
Hollister	19,190	14,320	15,000	300	------	-----	-----	-----	200	7,550	250	6,700	500	------	-----	------	15,500	2,000	17,500
Hot Spring Valley	9,400	------	5,200	-----	------	-----	-----	-----	------	------	------	-----	-----	------	-----	4,300	4,300	4,700	9,000
Imperial	882,698	466,712	480,000	146,929	804	18	-----	74,498	70,901	66,443	729	168	406	4,211	2,173	118	367,398	-----	367,398
Island No. 3	4,704	4,704	4,000	-----	------	-----	-----	-----	------	------	------	-----	-----	------	-----	2,500	2,500	-----	2,500
Jacinto	12,265	12,186	11,000	900	4,417	-----	-----	105	672	------	------	455	-----	------	530	------	7,079	2,088	9,167
James	24,391	------	18,200	-----	------	-----	-----	-----	------	------	------	-----	-----	------	-----	13,500	13,500	-----	13,500
Kings River Delta	3,138	0	2,700	300	------	450	-----	500	150	------	------	-----	-----	------	-----	------	1,400	-----	1,400
La Canada	1,325	1,165	800	-----	------	-----	-----	-----	------	------	------	-----	-----	------	-----	Domestic	-----	-----	-----
Laguna	34,767	34,767	30,000	-----	------	-----	-----	-----	------	------	------	-----	-----	------	-----	26,000	26,000	-----	26,000
Lakeside	320	------	200	-----	------	-----	-----	-----	------	------	------	-----	-----	------	-----	Domestic	-----	-----	-----
La Mesa Lemon Grove & S.V.	18,771	14,800	12,000	-----	------	-----	-----	-----	------	------	------	-----	-----	------	-----	Domestic	-----	-----	-----
Lemoore (Inactive)	53,100	0	45,000	-----	------	-----	-----	-----	------	------	------	-----	-----	------	-----	No report	-----	-----	-----
Linden	6,000	------	4,800	-----	------	-----	-----	-----	------	------	------	-----	-----	------	-----	No report	-----	-----	-----
Lindmore	28,867	0	23,000	-----	------	-----	-----	-----	------	------	------	-----	-----	------	-----	17,000	17,000	-----	17,000
Lindsay-Strathmore	15,171	10,576	10,200	-----	------	-----	-----	-----	------	346	259	85	775	8,154	-----	765	10,384	-----	10,384
Littlerock Creek	2,603	1,194	2,000	350	------	-----	-----	40	------	115	------	765	-----	------	-----	10	1,280	-----	1,280
Lucerne (Inactive)	33,400	0	30,000	-----	------	-----	-----	-----	------	------	------	-----	-----	------	-----	No report	-----	-----	-----
Madera	172,400	------	120,000	-----	------	-----	-----	-----	------	------	------	-----	-----	------	-----	83,300	83,300	28,800	112,100
Maxwell	8,638	8,545	7,000	-----	------	-----	745	-----	------	------	------	-----	-----	------	-----	------	745	-----	745

TABLE II

CALIFORNIA IRRIGATION DISTRICT CROP REPORTS FOR THE YEAR 1944 (Continued)

Name of District	District Areas in Acres			Kind and Acreage of Irrigated Crops													Summary of Acres Cropped		
	Gross	Assessed 1944	Irrigable	Alfalfa	Clover	Cotton	Rice	Grain and Grain Hay	Other Field Crops	Vegetables and Truck	Grapes	Deciduous Fruits	Nuts and Olives	Citrus and Avocados	Pasture	Not Segregated	Irrigated	Dry Farmed	Total Cultivated
Merced	163,856	147,868	143,000	14,961	3,635	643	2,562	5,590	4,311	5,481	9,931	18,629	-----	-----	28,248	888	94,879	11,570	106,449
Modesto	81,203	81,203	76,300	13,890	12,707	18	617	7,157	4,370	3,723	8,579	12,008	4,300	-----	1,635	65	69,069	2,482	71,551
Mokelumne River	2,500	0	2,300	-----	-----	-----	-----	-----	-----	-----	-----	-----	-----	-----	-----	No report	-----	-----	-----
Montezuma	21,265	6,900	-----	-----	-----	-----	-----	-----	-----	-----	-----	-----	-----	-----	-----	1,800	1,800	-----	1,800
Naglee-Burk	2,873	2,009	2,600	1,138	772	-----	-----	210	139	55	-----	-----	-----	-----	372	-----	2,686	195	2,881
Nevada	266,000	229,000	164,000	1,702	-----	-----	3,071	-----	-----	221	-----	5,282	-----	-----	11,727	-----	22,003	-----	22,003
Newport Heights	1,620	1,520	1,000	-----	-----	-----	-----	-----	-----	140	-----	-----	-----	35	-----	75	250	-----	250
Newport Vesa	634	-----	400	-----	-----	-----	-----	-----	-----	-----	-----	-----	-----	-----	-----	Domestic	-----	-----	-----
Oakdale	72,345	66,061	61,600	1,710	34,609	12	2,212	571	925	355	920	1,742	2,054	19	618	314	46,061	22,253	68,314
Orange Cove	19,587	0	11,000	-----	-----	-----	-----	-----	-----	-----	-----	-----	-----	-----	-----	5,000	5,000	-----	5,000
Orosi-Teviallo-Yandotte	24,060	17,446	20,000	-----	154	-----	-----	-----	-----	250	-----	211	2,931	596	50	-----	4,192	-----	4,192
Palmdale	4,756	1,550	4,000	608	-----	-----	-----	60	-----	135	-----	117	-----	-----	-----	-----	920	100	1,020
Palo Verde	95,343	73,334	73,000	24,819	-----	892	-----	1,619	7,725	5,908	4	-----	38	-----	1,783	-----	42,788	-----	42,788
Paradise	11,254	2,765	8,000	-----	-----	-----	-----	-----	-----	-----	-----	-----	-----	-----	-----	2,621	2,621	-----	2,621
Potter Valley	4,329	3,384	4,000	250	570	-----	-----	-----	505	15	-----	400	5	-----	930	-----	2,675	300	2,975
Princeton-Codora-Glenn	13,338	12,607	12,000	344	535	-----	4,618	-----	344	-----	-----	600	228	-----	192	-----	6,861	2,000	8,861
Provident	13,712	12,366	10,000	-----	488	-----	7,579	-----	237	-----	-----	-----	-----	-----	435	-----	8,739	-----	8,739
Ramona	660	460	400	-----	-----	-----	-----	8	-----	-----	-----	-----	-----	-----	-----	192	200	-----	200
Richvale	25,683	0	22,000	-----	-----	-----	12,510	-----	574	-----	-----	-----	-----	-----	-----	-----	13,084	-----	13,084
Riverdale	15,800	15,017	13,000	4,295	740	300	-----	4,874	4,138	-----	-----	-----	-----	-----	-----	-----	14,347	-----	14,347
San Dieguito	4,020	3,520	3,000	-----	-----	-----	-----	-----	-----	640	-----	-----	-----	1,118	-----	25	1,783	50	1,833
Santa Fe	10,106	6,677	6,900	50	-----	-----	-----	-----	-----	-----	-----	100	30	2,325	-----	-----	2,505	400	2,905
San Ysidro	525	500	500	-----	-----	-----	-----	-----	-----	-----	-----	-----	-----	-----	-----	Domestic	-----	-----	-----
Sausalito	8,471	-----	7,300	-----	-----	-----	-----	-----	-----	-----	-----	-----	-----	-----	-----	6,700	6,700	1,000	7,700
Scott Valley	5,131	5,131	4,500	3,000	-----	-----	-----	-----	-----	-----	-----	-----	-----	-----	-----	500	3,500	1,630	5,130
Serrano	1,498	1,318	1,300	-----	-----	-----	-----	-----	-----	-----	-----	-----	-----	1,316	-----	-----	1,316	-----	1,316
Shafter-Wasco	38,646	0	30,000	-----	-----	-----	-----	-----	-----	-----	-----	-----	-----	-----	-----	29,000	29,000	-----	29,000
South Fork	12,404	12,404	11,000	160	-----	-----	-----	4,500	500	-----	-----	-----	-----	-----	7,244	-----	12,404	-----	12,404
South Montenello	892	-----	600	-----	-----	-----	-----	-----	-----	-----	-----	-----	-----	-----	-----	Domestic	-----	-----	-----
South San Joaquin	71,112	66,871	64,000	13,331	9,996	-----	-----	5,653	2,428	5,920	7,335	6,551	-----	-----	276	1,894	53,384	11,454	64,838
Stinson	10,950	0	9,000	1,000	-----	-----	-----	2,000	-----	-----	-----	-----	-----	-----	-----	-----	3,000	-----	3,000
Stratford	9,838	9,838	8,500	1,295	-----	1,490	-----	5,799	50	-----	-----	-----	-----	-----	736	-----	9,370	-----	9,370
Table Mountain	180	135	160	-----	-----	-----	-----	-----	-----	-----	-----	-----	-----	-----	-----	-----	None	-----	-----
Terra Bella	12,285	5,650	11,000	-----	-----	-----	-----	-----	-----	95	-----	16	261	1,919	-----	10	2,301	3,645	5,946
Thermalito	3,164	2,284	2,000	-----	46	-----	-----	-----	-----	53	40	136	251	330	228	106	1,190	-----	1,190
Tracy Clover	1,035	916	820	300	80	-----	-----	-----	10	45	-----	-----	-----	-----	-----	15	450	200	650
Tranquillity	10,750	9,831	9,000	2,928	-----	1,755	-----	2,590	475	40	-----	-----	-----	-----	-----	-----	7,788	-----	7,788
Tulare	33,500	33,500	30,000	6,231	-----	148	-----	414	-----	-----	166	93	-----	-----	-----	230	7,282	-----	7,282
Tule (Inactive)	15,015	0	10,000	-----	-----	-----	-----	-----	-----	-----	-----	-----	-----	-----	-----	-----	-----	-----	-----
Turlock	185,000	176,000	162,000	40,285	21,279	-----	-----	-----	35,879	3,531	11,661	15,686	-----	-----	13,561	10,390	152,272	-----	152,272
Vandalia	1,275	1,209	1,100	-----	-----	-----	-----	-----	-----	-----	-----	-----	-----	1,109	-----	-----	1,109	38	1,147
Vista	17,483	17,146	12,400	-----	-----	-----	-----	-----	-----	661	-----	153	14	6,435	-----	-----	7,263	289	7,552
Wilmit	893	893	830	-----	-----	-----	-----	-----	-----	-----	-----	-----	-----	830	-----	-----	830	-----	830
Waterford	10,633	9,690	9,000	207	2,534	-----	-----	-----	494	-----	534	1,206	782	-----	-----	-----	5,757	650	6,407
West Side	11,828	11,745	10,000	2,484	288	-----	-----	813	2,711	1,129	36	212	962	-----	298	-----	8,934	2,766	11,700
West Stanislaus	22,218	21,677	21,000	5,818	-----	-----	-----	1,349	11,566	2,886	-----	243	550	-----	-----	198	22,610	912	23,522
Woodbridge	15,000	14,127	13,000	3,024	3,912	-----	455	812	1,665	51	-----	4,347	-----	-----	1,490	-----	14,756	-----	14,756
Totals	3,688,824	2,521,507	2,722,210	337,111	117,432	24,244	76,702	128,815	176,852	119,752	156,742	110,026	15,274	30,491	134,652	444,224	1,872,317	125,711	1,998,028
Water Storage Districts																			
Buena Vista W S D	78,453	49,015	46,800	10,150	-----	10,330	-----	10,538	6,657	398	-----	-----	-----	-----	174	-----	38,247	-----	38,247

TABLE III

SUMMARY OF ASSESSMENTS LEVIED, PERCENTAGES DELINQUENT, TAX SALE CERTIFICATES AND TAX DEEDED LANDS
IN CALIFORNIA IRRIGATION DISTRICTS

For the Year 1944

Name of District	Assessment 1943-1944					Assessment 1944-1945					Tax Sale Certificates			Tax Delinquent Lands		
	Total Assessed Valuation	Rate per $100 of Valuation	Total Assessment Levied	Amount Delinquent on Tax Sale Date	Percentage of Assessment Delinquent	Total Assessed Valuation	Rate per 100 of Valuation: Bond Funds	Rate per 100 of Valuation: General Fund	Rate per 100 of Valuation: Total Rate	Total Assessment Levied	Amount Now Held by District	Amount Held Preceding Year	Trend Increase+ Decrease -	Acres Held by District Tax Deed	Acres Subject to District Tax Deed	No. of Acres Sold During Year
Alpaugh	$ 401,420	$ 2.00	$ 8,028	$ ------	$ -----	$ 420,270	$ ------	$ 3.00	$ 3.00	$ 12,608	$ ------	$ -----	$ ------	87	----	-----
Alta	8,357,748	1.13	94,423	2,179	2.3	8,367,521	------	1.30	1.30	108,771	7,307	9,828	2,521	20	----	None
Anderson-Cottonwood	1,290,868	7.50	96,811	7,306	7.5	1,288,807	2.00	4.00	6.00	77,328	11,390	13,852	2,462	1,165	124	30
Banta-Carbona	2,146,659	4.00	85,866	None	0.0	2,242,075	1.81	2.19	4.00	89,682	842	3,555	2.713	None	None	None
Bard (Part of Yuma Project)	585,700	----	0	-----	-----	603,000	------	0.30	0.30	1,809	409	110	299+	None	None	60
Baxter Creek	-------	----	-----	-----	-----	-------	------	----	----	------	------	-----	------	-----	----	-----
Beaumont	363,200	4.00	14,528	588	4.0	371,440	1.70	3.30	5.00	18,572	881	2,564	1,683	25	----	-----
Big Springs	237,677	2.50	5,940	22	0.4	238,677	1.42	1.08	2.50	5,966	------	-----	------	33	----	-----
Browns Valley	387,200	----	0	-----	-----	387,200	------	----	----	0	------	-----	------	-----	----	-----
Butte Valley	96,810	4.00	3,820	-----	-----	85,536	------	4.00	4.00	3,319	------	-----	------	13,500	None	2,283
Byron-Bethany	1,511,880	3.00	45,356	-----	-----	1,630,618	1.59	1.41	3.00	48,918	334	1,266	932-	None	None	154
Camp Far West	344,895	4.79	16,622	-----	-----	344,895	4.63	0.40	5.03	17,348	------	-----	------	-----	----	-----
Carmichael	249,306	11.75	29,292	1,990	6.8	248,736	------	11.75	11.75	29,226	3,023	5,732	2,549	15	7	None
Carpenter	950,120	1.90	18,048	447	2.5	950,482	1.90	----	1.90	18,055	600	1,070	470-	-----	----	-----
Citrus Heights	312,087	5.00	15,604	-----	-----	313,740	1.65	3.35	5.00	15,687	1,229	1,822	593-	1	None	5
Compton-Delevan	-------	----	9,070	-----	-----	151,191	3.46	2.94	6.40	9,070	None	-----	------	None	----	-----
Consolidated	9,516,524	1.20	114,802	1,374	1.9	9,528,908	------	1.20	1.20	114,417	2,002	3,215	1,213	43	293	24
Corcoran	4,220,725	1.00	39,510	239	0.8	4,245,698	0.35	0.65	1.00	42,049	1,988	7,198	5,210	100	48	70
Cordua	128,059	6.00	7,683	-----	-----	129,193	------	6.00	6.00	7,751	None	-----	------	490	----	None
Deer Creek	175,540	2.05	3,598	-----	-----	175,540	------	2.00	2.00	3,510	------	-----	------	-----	----	None
Delano-Earlimart	1,057,425	----	0	-----	-----	333,580	------	0.45	0.45	1,501	None	-----	------	None	----	-----
East Contra Costa	3,223,343	3.25	104,758	100	0.1	3,221,706	2.17	0.68	2.85	91,725	627	2,040	1,413-	638	None	None
El Camino	144,190	4.00	5,767	224	3.9	331,303	------	4.00	4.00	13,295	------	-----	------	905	----	-----
El Dorado	2,056,602	0.80	16,692	161	0.9	2,105,648	0.40	0.40	0.80	16,845	739	1,879	1,140	None	800	None
El Nido	529,645	3.30	17,478	383	2.2	529,645	1.00	2.00	3.00	15,889	1,788	4,004	2,216	-----	----	-----
Empire West Side	627,748	0.50	3,139	-----	-----	626,051	------	0.50	0.50	3,131	------	315	------	179	None	None
Exeter	1,162,756	0.55	6,395	78	1.2	1,162,756	------	----	----	0	------	-----	------	-----	----	-----
Fair Oaks	342,925	2.60	8,995	882	9.8	346,762	0.97	1.63	2.60	8,996	1,570	2,465	895-	6	0	14
Fresno	18,057,655	1.30	234,481	-----	0.9	18,082,170	------	1.50	1.50	271,224	386	1,017	631-	-----	None	-----
Glenn-Colusa	3,516,494	1.20	42,197	681	1.6	3,767,478	0.95	0.25	1.20	45,209	1,726	3,369	1,643-	None	None	7,913
Grenada	217,115	4.25	9,227	48	0.5	253,542	------	3.25	3.25	8,290	13	-----	------	10	----	-----
Hollister	1,896,045	0.30	5,688	30	0.5	1,947,480	------	0.75	0.75	12,415	None	-----	------	None	----	-----
Hot Spring Valley	184,740	2.50	4,618	-----	-----	184,740	------	2.50	2.50	4,618	None	-----	------	None	----	-----
Imperial	37,754,103	3.5	1,321,388	61,623	4.7	38,157,248	2.00	1.50	3.50	1,335,498	121,977	160,890	38,913	59,740	----	-----
Island No. 3	200,520	0.25	5.00	-----	-----	200,520	------	0.25	0.25	5.1	None	-----	------	None	----	-----
Jacinto	722,855	2.50	18,171	78	0.4	722,855	0.60	1.90	2.50	18,544	266	952	726	None	----	None
James	964,362	2.20	21,215	-----	-----	969,197	1.12	1.38	2.50	24,229	None	-----	------	None	----	-----
Kings River Delta (Inactive)	-------	----	0	-----	-----	-------	------	----	----	0	None	-----	------	None	----	-----
La Canada	1,110,272	1.60	17,800	505	3.2	1,129,760	------	1.60	1.60	18,085	2,422	2,405	17+	5	8	160
Laguna	1,299,408	1.00	12,994	274	2.1	1,297,408	------	1.00	1.00	12,974	------	-----	------	22	----	-----
Lakeland (Inactive)	-------	----	0	-----	-----	-------	------	----	----	No Report	------	-----	------	-----	----	-----
Lakeside	103,841	2.50	2,596	-----	-----	104,185	------	2.25	2.25	2,905	------	-----	---	-----	----	-----
La Mesa L. Gand S.V.	4,871,936	1.90	92,497	2,852	3.1	5,163,131	1.90	----	1.90	98,099	5,064	5,064	539-	2,658	----	719
Lemoore (Inactive)	-------	----	0	-----	-----	-------	------	----	----	0	None	-----	------	None	----	-----
Linden	No report	----	-----	-----	-----	-------	------	----	----	No report	------	-----	------	-----	----	-----
Lindmore	2,727,734	----	0	-----	-----	2,727,734	------	----	----	0	210	320	110-	None	422	None
Lindsay-Strathmore	1,760,746	4.00	70,429	-----	-----	1,763,150	2.40	2.00	4.40	77,577	None	None	------	4,248	None	None
Littlerock Creek	117,167	5.25	1,150	-----	-----	119,462	5.25	----	5.25	6,271	None	496	496-	1,386	None	20
Lucerne (Inactive)	-------	----	0	-----	-----	-------	------	----	----	0	None	-----	------	None	----	-----
Madera	7,936,885	0.30	23,803	1,676	7.0	7,965,435	------	1.06	1.06	84,411	1,296	1,014	282+	None	3	80

TABLE III

SUMMARY OF ASSESSMENTS LEVIED, PERCENTAGES DELINQUENT, TAX SALE CERTIFICATES AND TAX DEEDED LANDS (Continued)

IN CALIFORNIA IRRIGATION DISTRICTS

For the Year 1944

Name of District	Assessment 1943-1944					Assessment 1944-1945					Tax Sale Certificates			Tax Delinquent Lands		
	Total Assessed Valuation	Rate per $100 of Valuation	Total Assessment Levied	Amount Delinquent on Tax Sale Date	Percentage of Assessment Delinquent	Total Assessed Valuation	Rate per $100 of Valuation: Bond Funds	General Fund	Total Rate	Total Assessment Levied	Amount Now Held by District	Amount Held Preceding Year	Trend Increase + Decrease -	Acres Held by District Tax Deed	Acres Subject to District Tax Deed	No. of Acres Sold During Year
Maxwell	107,469	1.74	3,039	927	30.5	181,922	----	1.66	1.66	2,837	2,948	None	2,948+	92	None	320
Merced	12,321,715	2.00	246,434	3,856	1.6	12,797,583	----	2.00	2.00	256,054	10,290	36,325	26,035-	670	10	3,441
Modesto	7,406,120	1.50	111,091	427	0.4	7,416,200	1.50	----	1.50	111,243	4,341	5,314	973-	None	----	None
Mokelumne River (Inactive)	-------	----	0	-----	---	-------	----	----	----	0	None	-----	-----	None	----	-----
Montague	278,792	1.51	4211	427	9.7	279,322	----	0.55	0.55	1,536	None	-----	-----	None	----	-----
Naglee-Burk	199,566	7.00	14,095	148	1.0	158,992	1.90	6.10	8.00	15,919	647	3,284	2,637-	803	2	471
Nevada	3,308,536	1.00	33,685	2,353	7.0	3,241,043	----	1.00	1.00	32,410	2,246	3,767	1,521-	5,000	----	-----
Newport Heights	1,195,097	0.80	9,560	276	2.9	1,208,483	0.50	0.30	0.80	9,667	414	998	584-	None	----	5
Newport Mesa	No report	----	-----	-----	---	-------	----	----	----	No report	-----	-----	-----	-----	----	-----
Oakdale	5,042,678	4.60	231,958	3,603	1.5	5,100,985	1.30	3.60	4.90	249,941	5,509	6,189	619-	1,555	28	984
Orange Cove	629,268	----	0	-----	---	629,268	----	----	----	0	-----	-----	-----	-----	----	-----
Oroville-Wyandotte	1,720,556	1.00	17,905	2,805	16.0	1,720,777	1.00	----	1.00	17,207	8,045	8,949	904-	4,355	0	796
Palermo	158,610	5.00	7,930	1,690	21.1	173,831	5.00	----	5.00	8,691	4,259	4,416	157-	3,311	256	42
Palo Verde	4,122,718	2.75	110,374	4,838	4.4	5,556,500	2.75	----	2.75	112,071	1,716	1,606	111+	7,600	None	530
Paradise	596,847	3.75	14,881	528	3.5	417,200	3.75	----	3.75	15,645	1,789	3,555	1,766-	800	19	1,195
Potter Valley	266,799	4.75	12,673	-----	0.1	268,079	2.85	1.93	4.75	12,730	None	None	-----	None	None	None
Princeton-Codora-Glenn	832,593	4.20	33,560	616	1.8	850,099	1.60	2.60	4.20	33,991	1,909	4,902	2,993-	14	None	None
Provident	630,333	3.20	13,850	-----	0.5	620,333	2.10	1.10	3.20	19,850	-----	-----	-----	51	----	-----
Ramona	76,085	8.00	6,086	153	2.5	81,290	----	8.00	8.00	6,503	224	539	315-	-----	----	-----
Richvale	700,230	----	0	-----	---	700,230	----	----	----	0	333	698	235-	None	----	None
Riverdale	705,796	1.20	7,057	-----	---	706,377	----	1.20	1.20	8,475	858	-----	------	-----	----	-----
San Dieguito	1,885,770	2.50	47,113	2,012	4.3	1,908,190	0.04	1.86	2.50	47,688	3,995	6,427	2,432-	629	----	10
Santa Fe	1,304,550	4.40	57,400	1,800	3.3	1,374,270	1.60	2.80	4.40	60,468	7,965	8,043	78-	3,067	None	334
San Ysidro	118,050	1.50	1,770	None	0.0	118,220	----	1.50	1.50	1,773	8	-----	-----	21	None	-----
Sausalito	-------	----	897	-----	---	-------	----	----	----	No report	-----	-----	-----	-----	----	-----
Scott Valley	256,565	3.00	7,697	-----	---	256,565	----	3.00	3.00	7,697	None	None	-----	None	None	None
Serrano	1,318,223	1.00	13,182	None	0.0	1,318,223	1.00	----	1.00	13,182	None	None	-----	None	None	None
Shafter-Wasco	2,682,740	----	0	-----	---	-------	----	----	----	0	-----	-----	-----	-----	----	-----
South Fork	502,855	1.85	9,302	67	0.7	502,855	1.60	0.40	2.00	10,057	None	None	-----	None	None	None
South Montebello	919,708	1.00	9,197	181	2.0	1,077,220	----	0.50	0.50	5,386	186	282	97-	2	None	2
South San Joaquin	6,617,090	5.40	357,355	4,975	1.4	6,608,615	2.75	2.85	5.60	373,442	4,896	9,242	4,346-	37	----	179
Stinson	-------	----	0	-----	---	-------	----	----	----	0	-----	-----	-----	-----	----	-----
Stratford	983,800	1.67	16,431	344	2.1	983,800	----	3.34	3.34	32,863	457	-----	-----	None	245	None
Table Mountain	17,535	5.30	929	-----	---	17,535	4.80	0.50	5.30	929	45	None	-----	None	----	-----
Terra Bella	351,731	8.50	29,897	191	0.6	357,109	4.25	4.25	8.50	30,354	294	439	145-	6,596	None	86
Thermalito	320,704	2.50	8,016	525	6.5	337,454	2.00	1.00	3.00	10,123	2,011	2,657	646-	880	None	121
Tracy Clover	83,790	6.00	5,027	358	7.1	93,551	1.60	4.90	6.50	6,082	980	1,535	555-	113	15	118
Tranquillity	451,914	2.00	9,038	17	0.0	449,353	1.80	0.20	2.00	8,987	22	159	137-	None	None	75
Tulare	1,470,450	1.50	21,040	664	3.1	1,465,600	----	1.75	1.75	25,649	2,682	2,882	200-	-----	500	None
Tule (Inactive)	-------	----	-----	-----	---	-------	----	----	----	-----	-----	------	-----	-----	----	-----
Turlock	13,501,000	1.00	135,010	-----	---	14,206,380	----	1.00	1.00	142,063	5,883	10,023	4,140-	112	None	None
Vandalia	231,872	15.00	34,780	-----	---	231,872	14.10	0.90	15.00	34,780	-----	-----	-----	65	----	-----
Vista	1,949,617	5.00	97,480	5,884	6.0	1,993,479	2.00	4.75	6.75	134,559	10,289	14,581	4,292-	336	None	524
Walnut	892,950	1.00	8,658	-----	0.0	892,950	----	0.25	0.25	2,164	None	None	-----	None	None	None
Waterford	921,590	4.00	36,863	384	1.0	928,193	0.99	3.01	4.00	37,127	749	1,046	297-	17	None	-----
West Side	1,220,724	3.50	42,722	2,758	6.5	1,271,561	1.55	1.95	3.50	44,500	5,085	7,231	2,146-	2	None	None
West Stanislaus	2,157,552	4.50	96,395	6	0.0	2,160,003	3.80	0.70	4.50	96,604	238	367	129-	20	None	None
Woodbridge	1,217,497	2.00	24,245	70	0.3	1,217,497	----	2.00	2.00	24,245	None	394	394-	None	None	None
Total	205,494,707	----	4,611,484	141,269	---	207,299,212	----	----	----	4,862,860	260,221	383,361	124,184-	121,688	2,780	20,765
Water Storage Districts																
Buena Vista W.S.D.	942,731	17.47	163,884	633	0.4	942,731	6.42	11.00	17.42	163,401	532	530	2+	23	33	None

TABLE IV

SUMMARY OF ANNUAL FINANCIAL REPORTS OF CALIFORNIA IRRIGATION DISTRICTS
SHOWING RECEIPTS AND DISBURSEMENTS FOR THE YEAR 1944

Name of District	Cash on Hand Jan. 1, 1944	Receipts 1944							Disbursements 1944							Cash on Hand Dec. 31 1944
		Assessments Penalties Redemptions	Water Sales and Services	Water Power and Electric Energy Sales	Land Sales	Crop Share Rentals Leases	Miscel-laneous	Total Receipts 1944	Adminis-tration	Operation and Maintenance	Debt Retirement	Interest on Debt	Capital Outlays and Investments	Miscel-laneous	Total Disburse-ment	
	$	$	$	$	$	$	$	$	$	$	$	$	$	$	$	$
Alpaugh	16,789	10,640	63,247	-----	24,302	------	9,079	107,268	7,850	67,399	8,000	1,677	17,747	-----	102,673	21,384
Alta	112,153	111,202	121	-----	41	393	(a) 36,001	147,758	25,299	47,720	-----	-----	106,512	10,574	190,105	69,806
Anderson-Cottonwood	77,482	96,358	-----	-----	9,581	124	554	106,437	5,154	66,675	16,600	12,706	23,027	2,448	126,110	58,856
Banta-Corbona	65,087	93,216	118,901	-----	-----	------	4,002	216,119	8,246	128,448	13,500	26,810	11,783	5,213	194,000	87,206
Bard	1,801	1,596	-----	-----	-----	------	-----	1,596	642	165	-----	-----	-----	13	820	2,577
Beaumont	18,274	17,951	45,575	-----	8,380	185	24,561	96,652	7,150	50,595	-----	2,500	26,061	7,950	94,256	20,670
Big Springs	2,254	6,426	9,556	-----	-----	------	1,613	17,595	880	8,869	4,600	1,074	-----	1,718	17,141	2,708
Browns Valley	2,899	-----	9,654	-----	-----	40	4,342	14,036	1,468	10,828	-----	-----	-----	-----	12,296	(b) 4,639
Butte Valley	7,947	3,060	3,060	-----	23,607	1,927	2,002	34,256	-----	5,273	17,500	311	2,842	4,339	30,256	11,938
Byron-Bethany	49,009	57,719	30,396	-----	8,118	1,251	424	97,908	-----	57,117	8,000	12,960	11,861	5,000	94,938	51,979
Camp Far West	10,213	8,250	-----	-----	-----	------	39,005	47,255	784	750	10,000	6,570	39,005	-----	57,109	359
Carmichael	13,969	34,396	16,200	-----	4,131	------	54	54,780	-----	32,913	500	3,100	14,943	-----	51,546	17,214
Carpenter	42,422	18,795	10,835	-----	-----	380	2,173	32,183	2,913	5,160	10,000	6,570	17,020	550	42,213	32,392
Citrus-Heights	27,943	17,619	16,628	-----	1,554	170	1,060	37,031	2,684	22,949	-----	2,720	-----	2,284	30,637	34,343
Compton-Delevan	(c) 473	6,832	32,755	-----	13,208	------	1,001	53,796	3,461	36,803	1,000	3,047	-----	243	44,554	8,769
Consolidated	(d) 47,317	117,313	3,073	-----	60	422	9,100	129,968	25,980	59,318	-----	-----	20,606	9,022	114,926	62,359
Corcoran	84,623	46,302	51,930	-----	4,109	11,754	16,892	130,987	5,058	39,572	-----	9,220	61,471	12,291	127,612	87,998
Cordua	14,651	7,994	13,178	-----	-----	210	337	21,719	2,566	6,502	2,500	5,290	3,500	-----	20,358	16,012
Deer Creek	No report	-----	-----	-----	-----	------	-----	-----	-----	-----	-----	-----	-----	-----	-----	-----
Delano-Earlimart	1,007	1,200	-----	-----	-----	------	-----	1,200	1,519	-----	-----	-----	-----	-----	1,519	688
East Contra Costa	122,732	104,406	138,920	-----	-----	315	5,760	249,401	6,650	86,155	28,000	38,985	78,766	9,403	247,959	124,174
El Camino	No report	-----	-----	-----	-----	------	-----	-----	-----	-----	-----	-----	-----	-----	-----	-----
El Dorado	51,956	18,912	59,094	-----	-----	735	5,705	84,376	-----	57,175	8,000	12,000	25,000	1,731	103,906	32,426
El Nido	22,627	18,993	4,109	-----	580	------	-----	23,682	2,505	10,831	2,000	3,915	-----	-----	19,251	27,058
Empire West Side	9,076	3,269	-----	-----	-----	1,126	158	4,553	1,745	3,020	-----	-----	4,440	53	9,258	4,371
Exeter	5,895	438	-----	-----	-----	------	-----	438	1,313	-----	-----	-----	-----	-----	1,313	5,020
Fair Oaks	26,827	12,043	35,324	-----	750	------	1,238	49,355	3,108	33,767	1,110	2,240	25	1,075	41,325	34,857
Fresno	223,456	263,177	-----	-----	1,479	1,350	15,281	281,187	23,818	199,113	-----	-----	55,064	6,343	284,338	220,305
Glenn-Colusa	250,443	83,720	282,397	-----	7,313	------	14,899	388,989	23,115	247,079	10,000	13,130	-----	15,744	309,068	330,364
Grenada	24,242	5,774	2,720	-----	1,246	28	345	10,112	1,359	8,808	-----	-----	-----	4,945	15,112	(e) 19,242
Hollister	8,775	17,793	4,498	-----	-----	------	184	22,475	1,235	2,548	-----	-----	5,500	-----	9,283	21,967
Hot Spring Valley	3,211	4,618	-----	-----	-----	------	7,959	12,577	880	194	3,000	7,164	-----	2,891	14,129	1,659
Imperial	4,768,508	1,457,761	1,404,840	2,281,182	(f)168,380	58,115	336,437	5,706,715	-----	3,321,465	655,916	771,939	-----	51,961	4,801,281	5,674,002
Island No. 3	322	304	-----	-----	-----	------	-----	304	393	-----	-----	-----	-----	-----	393	233
Jacinto	15,190	18,737	10,238	-----	2,985	1,248	1,033	34,241	2,502	19,958	-----	2,560	-----	1,111	26,131	23,300
James	No report	-----	-----	-----	-----	------	-----	-----	-----	-----	-----	-----	-----	-----	-----	-----
Kings River Delta	None	-----	-----	-----	-----	------	-----	-----	-----	-----	-----	-----	-----	-----	-----	-----
La Canada	29,640	33,625	28,851	-----	-----	------	3,232	65,708	10,859	15,273	5,000	14,675	20,000	1,985	67,792	27,556
Laguna	24,918	14,302	-----	-----	4,719	------	3,595	22,616	3,926	15,930	-----	-----	-----	98	19,954	27,580
Lakeside	10,806	2,775	4,774	-----	4,790	------	57	12,396	3,801	4,736	-----	1,800	-----	-----	10,337	12,865
La Mesa L.G. & S.V.	164,806	102,043	274,739	-----	70,197	5,269	105,637	557,885	11,884	136,034	18,000	70,111	248,685	86,962	571,676	151,015
Lemoore (Inactive)	-----	-----	-----	-----	-----	------	-----	-----	-----	-----	-----	-----	-----	-----	-----	-----
Linden	No report	-----	-----	-----	-----	------	-----	-----	-----	-----	-----	-----	-----	-----	-----	-----
Lindmore	4,066	179	-----	-----	-----	------	292	471	70	-----	-----	-----	-----	1,155	1,225	(g) 3,312
Lindsay-Strathmore	72,595	79,847	181,721	-----	-----	------	38,161	299,729	-----	244,612	-----	25,600	-----	-----	270,212	102,112
Littlerock Creek	23,036	6,729	15,330	-----	3,666	175	365	26,265	2,990	10,161	-----	3,500	2,304	-----	18,955	30,346
Lucerne (Inactive)	-----	-----	-----	-----	-----	------	-----	-----	-----	-----	-----	-----	-----	-----	-----	-----
Madera	117,990	67,489	-----	-----	1,475	------	2,848	71,812	19,295	14,525	-----	-----	12,000	37	45,857	143,945
Maxwell	1,560	2,890	5,904	-----	1,100	111	2	10,007	1,438	6,250	-----	-----	-----	60	7,748	3,819
Merced	1,029,451	265,871	12,473	524,268	345,040	16,587	980,777	2,145,016	63,404	579,745	107,000	367,460	1,350,000	190,096	2,357,705	816,762
Modesto	530,438	157,765	-----	1,108,064	59	2,013	1,441,694(h)	2,709,595	80,555	648,838	180,100	117,250	1,400,000	281,815	2,714,558	525,535
Montague	13,216	2,554	2,228	-----	3,030	2,295	73	10,180	5,438	11,663	-----	-----	-----	4,953	22,054	1,342
Naglee-Burk	36,338	15,619	-----	-----	488	1,756	2,854	20,717	-----	12,528	-----	3,437	25,000	1,093	40,988	16,067
Nevada	668,040	34,638	197,857	414,951	-----	1,733	458,202(i)	1,097,351	-----	268,193	157,342	231,639	-----	700	657,844	1,107,557
Newport Heights	30,372	10,017	13,008	-----	2,755	------	1,380	28,347	6,425	10,782	6,400	3,404	-----	-----	27,069	31,650

TABLE IV

SUMMARY OF ANNUAL FINANCIAL REPORTS OF CALIFORNIA IRRIGATION DISTRICTS
SHOWING RECEIPTS AND DISBURSEMENTS FOR THE YEAR 1944

Name of District	Cash on Hand Jan. 1, 1944	Receipts 1944: Assessments Penalities Redemptions	Water Sales and Services	Water Power and Electric Energy Sales	Land Sales	Crop Share Rentals Leases	Miscellaneous	Total Receipts 1944	Disbursements 1944: Administration	Operation and Maintenance	Debt Retirement	Interest on Debt	Capital Outlays and Investments	Miscellaneous	Total Disbursements	Cash on Hand Dec. 31, 1944
	$	$	$	$	$	$	$	$	$	$	$	$	$	$	$	$
Newport Mesa	No report	-----	-----	-----	-----	-----	-----	-----	-----	-----	-----	-----	-----	-----	-----	----
Oakdale	223,480	253,402	696	64,687	72,661	10,141	(j) 120,487	522,074	15,541	143,653	20,000	89,356	257,681	15,515	541,745	203,809
Orange Cove	943	-----	-----	-----	-----	-----	17	17	33	-----	-----	-----	-----	-----	33	927
Oroville-Wyandotte	73,017	19,951	55,939	-----	27,121	2,229	853	104,093	6,970	35,614	-----	6,980	4,566	7,517	61,647	115,463
Palmdale	6,027	7,419	14,413	-----	19,039	420	1,043	42,334	5,653	13,603	-----	13,199	-----	95	32,550	15,811
Palo Verde	220,587	115,074	153,332	300	3,700	11,494	4,284	286,184	34,920	129,591	23,500	35,970	5,875	9,808	239,664	273,107
Paradise	123,254	15,934	32,652	-----	15,733	-----	33,191	97,510	9,008	18,109	9,000	950	39,126	1,974	78,147	142,606
Potter Valley	10,253	13,339	12,672	-----	-----	-----	20	26,031	1,227	18,886	5,000	1,610	-----	94	26,817	9,667
Princeton-Codora-Glenn	35,008	38,070	35,923	-----	63	1,922	198	76,176	4,835	58,245	4,000	7,500	4,000	-----	78,040	(k) 33,144
Provident	63,550	20,253	45,023	-----	56	34,156	17,601	117,089	9,733	57,366	-----	6,100	(l) 40,000	4,730	117,929	62,710
Ramona	8,012	7,134	9,792	-----	1,251	590	800	19,567	2,580	10,172	-----	5,460	-----	468	18,686	8,893
Richvale	14,518	181	102,767	-----	-----	14	2,173	105,135	7,348	42,601	27,500	22,770	500	-----	100,719	18,934
Riverdale	6,976	9,018	-----	-----	28	-----	33	9,139	1,926	4,487	-----	-----	-----	1,413	7,826	8,289
San Dieguito	46,313	49,695	50,994	-----	25,903	-----	18,776	145,338	-----	80,412	-----	7,020	41,383	12,098	140,913	(m) 50,738
Santa Fe	75,511	60,563	47,213	-----	24,778	9,026	22,834	164,414	-----	92,959	7,000	13,866	(n) 51,738	243	165,806	74,119
San Ysidro	1,395	1,817	9,665	-----	235	-----	254	11,971	3,539	3,391	-----	-----	4,511	130	11,571	(o) 1,795
Sancelito	762	-----	-----	-----	-----	-----	5	5	-----	-----	-----	-----	-----	-----	0	767
Scott Valley	849	7,313	-----	-----	-----	-----	-----	7,313	328	4,316	2,000	1,325	-----	39	8,008	154
Serrano	34,009	15,182	12,757	-----	-----	380	2,075	28,374	-----	4,017	10,000	7,680	5,001	301	26,999	35,384
Shafter-Wasco	7,404	-----	-----	-----	-----	-----	-----	0	-----	-----	-----	-----	-----	3,500	3,500	3,904
South Fork	8,521	10,569	-----	-----	-----	-----	-----	10,569	1,058	-----	4,000	4,560	-----	-----	9,618	9,472
South Montebello	26,549	7,082	19,531	-----	1,881	-----	495	28,989	6,753	13,820	6,000	570	-----	-----	27,193	(p) 28,342
South San Joaquin	886,224	367,464	600	64,588	-----	608	546,137	979,497	41,524	192,136	457,650	96,982	-----	38,468	826,820	1,038,901
Stinson	270	-----	-----	-----	10,000	-----	1,804	11,804	-----	2,862	-----	-----	6,588	-----	10,450	1,624
Stratford	8,277	35,211	-----	-----	41	255	187	35,694	5,710	13,918	-----	1,045	-----	-----	20,573	23,398
Table Mountain	4,781	929	-----	4,317	-----	117	54	5,417	1,045	1,201	-----	-----	-----	5,344	7,590	2,608
Terra Bella	92,505	34,323	-----	-----	-----	-----	112,570	146,893	-----	-----	-----	7,715	-----	193,834	201,549	37,859
Thermalito	22,104	23,182	-----	2,436	2,893	-----	12	28,523	9,225	16,007	2,500	-----	1,797	54	29,583	21,044
Tracy Clover	11,671	5,937	2,978	-----	2,316	-----	446	11,677	-----	8,358	500	780	-----	777	10,415	(q) 12,933
Tranquillity	15,087	8,544	35,069	-----	3,444	-----	3,752	50,809	6,062	32,315	8,000	4,832	-----	1,552	52,761	13,135
Tulare	13,551	25,060	7,589	-----	-----	388	4,787	37,824	6,188	15,675	1,200	273	1,800	6,118	31,254	20,121
Turlock	549,838	155,880	-----	957,290	-----	-----	379,367	1,472,537	-----	627,103	370,400	206,901	300,000	79,852	1,584,266	438,109
Vandalia	57,853	38,674	14,256	-----	-----	-----	4,198	57,128	-----	15,803	50,000	6,005	-----	-----	71,808	43,173
Vista	253,063	134,812	191,914	-----	38,327	1,510	22,065	388,628	24,166	259,184	15,000	23,709	18,408	3,982	345,449	296,232
Walnut	9,098	4,180	3,301	-----	-----	-----	80	7,561	1,483	3,047	9,000	-----	-----	116	13,646	3,013
Waterford	41,104	41,472	-----	-----	2,898	92	13,244	57,706	5,864	13,298	-----	5,800	35,000	-----	65,962	32,848
West Side	75,142	47,120	59,877	-----	2,339	111	19,251	128,698	-----	72,997	10,500	10,987	19,221	2,163	115,868	87,972
West Stanislaus	130,515	98,827	200,455	-----	-----	-----	102,764	402,046	7,940	160,362	13,000	61,690	20,560	159,578	423,130	109,631
Woodbridge	32,039	24,923	46,239	-----	-----	-----	5,150	76,312	-----	46,267	15,000	10,725	-----	-----	70,992	37,359
Totals	12,082,751	5,157,690	4,258,208	5,402,183	972,449	185,165	5,021,445	20,995,200	601,095	8,055,554	2,351,718	2,346,813	4,440,916	1,275,619	19,649,715	13,428,236

Water Storage Districts

Arvin-Edison	6,768	29,650	-----	-----	-----	-----	540	30,190	9,757	-----	-----	-----	-----	1,000	10,757	26,201
Buena Vista	150,147	161,238	-----	-----	-----	-----	5,267	166,505	-----	110,941	9,500	49,530	14,947	9,556	194,474	122,178
North Kern	- 4,218	-----	-----	-----	-----	-----	-----	0	-----	-----	-----	-----	-----	616	616	-4,834
Tulare Lake Basin	-3,226	32,073	-----	-----	-----	198	60	32,331	4,172	15,181	-----	507	4,482	6,929	31,271	-2,166

(a) Alta miscellaneous receipts include $30,000 from matured U.S. Certificates of Indebtedness.

(b) Browns Valley has an inactive account of $5,000 and Government securities in the amount of $160,000 in addition to the cash balance shown.

(c) Compton Delevan had an overdraft of $472.50 to be taken up as of January 1, 1944.

(d) Consolidated statement is for the period August 1, 1943 to July 31, 1944.

(e) Grenada balance includes $3,242 in cash and $10,000 in Victory Bonds.

(f) Imperial collections for sale of tax-deeded land include $31,204 as the share of Imperial County.

(g) Lindmore has $10,000 in U.S. Bonds in addition to cash balance shown.

(h) Modesto miscellaneous receipts include proceeds from sale of $1,300,000 in U.S. Treasury notes which was reinvested in other U.S. securities.

(i) Nevada miscellaneous receipts include $430,004 in principal and $3,265 in interest from sale of District bonds.

(j) Oakdale miscellaneous receipts include $86,000 from sale of marketable securities.

(k) Princeton-Codora-Glenn holds in addition to cash balance shown, $18,500 of its own bonds and $10,000 in U.S. Treasury certificates.

(l) Provident invested $40,000 in U.S. securities.

(m) San Dieguito holds $50,000 in U.S. Bonds in addition to balance shown.

(n) Santa Fe invested $43,000 in U.S. Bonds.

(o) San Ysidro holds $4,000 in U.S. Bonds in addition to balance shown.

(p) South Montebello holds $5,550 in U.S. Bonds in addition to cash balance shown.

(q) Tracy Clover has a reserve fund of $1,625 in addition to cash balance shown.

TABLE V

SUMMARY OF DATA RELATING TO BONDS AND WARRANTS OF CALIFORNIA IRRIGATION DISTRICTS
For the Year 1944
Totals for each district are underscored

Name of District	Number of Bond Issue	Date of Bonds	Range of Maturities	Bond Interest Rate	Face Value of Issue		Principal Amount Said	Total Bonds Outstanding 7-15-45	Outstanding Bonds Due and Unpaid		Registered Warrants Unpaid		Other Outstanding Obligations		
					Original Bonds	Refunding Bonds			Principal	Interest	Principal	Interest	Non-Regestered Warrants	Contracts or Notes	Current Accounts
					$	$	$	$	$	$	$	$	$	$	$
Alpaugh	1-Ref.	Jan. 1, 1939	Jan. 1, 1943-1968	4	-----	54,000	54,000	14,000	None	None	None	None	None	None	None
Alta	1-Ref.	Feb 4, 1902	Jan. 1, 1923-1942	5	-----	500,000	492,000	500	(a) 500	(a) 137	None	None	None	None	5,932
Anderson-Cottonwood	1-Ref.	Jul. 1, 1939	Jan. 1, 1943-1972	4	-----	339,000	304,000	314,500	None	None	None	None	2,198	None	663
Banta-Carbona	1-Ref.	Jul. 1, 1939	Jul. 1, 1942-1971	4	-----	702,500	702,500	963,500	None	None	None	None	5,226	None	17,912
Baxter Creek	1 ---	Jul. 1, 1921	Jan. 1, 1926-1943	6	511,000	-----	511,000	511,000	511,000	-----	-----	-----	-----	-----	-----
Beaumont	1-Ref.	Jul. 1, 1935	Jul. 1, 1939-1968	4	-----	159,000	152,000	125,000	None	None	17,800	None	None	7,000	4,500
Big Springs	1-Ref.	Jul. 1, 1936	Jan. 1, 1946-1969	4	26,000	26,000	18,000	None	None	None	None	None	4,000	None	None
Byron-Bethany	2-Ref.	Jan. 1, 1936	Jul 1, 1944-1969	4	-----	344,500	344,500	291,000	None	None	None	None	None	10,000	3,013
Camp Far West	1 ---	Jul. 1, 1927	Jul. 1, 1937-1956	6	200,000	-----	179,000	99,000	None	None	None	None	None	None	50
Carmichael	------	----------	----------	-	33,500	53,000	85,500	78,000	None	None	None	None	None	None	3,500
	1-Ref.	Jul. 1, 1937	Jan. 1, 1941-1970	4	-----	53,000	52,000	47,000							
	3 ---	May 1, 1940	Jan. 1, 1941-1970	4	33,500	-----	33,500	31,000							
Carpenter	1 ---	Jul. 1, 1929	Jul. 1, 1934-1953	6	200,000	-----	200,000	118,000	None	None	None	None	None	None	None
Citrus Heights	1-Ref.	Jul. 1, 1937	Jan. 1, 1941-1970	4	-----	86,000	86,000	68,000	None	None	None	None	None	None	1,151
Compton-Delevan	2-Ref.	Jan. 1, 1942	Jan. 1, 1945-1974	4	-----	76,800	76,800	69,000	None	None	None	None	None	None	431
Corcoran	1-Ref.	Jul. 1, 1936	Jul. 1, 1950-1969	4	-----	381,000	381,000	(b) 291,000	None	None	None	None	None	None	None
Cordua	2-Ref.	Sep. 1, 1934	Jul. 1, 1938-1967	4	-----	102,725	100,725	86,500	(c) 1,000	(c) 630	None	None	None	None	626
East Contra Costa	------	----------	----------	-	1,134,000	1,107,000	-----	1,069,700	None	None	None	None	None	None	None
	1 ----	Mar. 1, 1922	Jan. 1, 1928-1947	6	1,134,000			5,000							
	2-Ref.	Jul, 1, 1938	Jul. 1, 1942-1971	3½	-----	1,107,000		1,064,700							
El Camino	1 ----	Nov. 1, 1926	Jan. 1, 1937-1956	6	430,000	-----	423,000	423,000	133,000	452,430	None	None	None	10,513	None
	1st Div.	----------	Jan. 1, 1937-1956	6	275,000		275,000								
	2nd Div.	----------	Jan. 1, 1940-1952	6	28,000		28,000								
	3rd Div.	----------	Jan. 1, 1940-1956	6	127,000		120,000								
El Dorado	1-Ref.	Jul. 1, 1935	Jul, 1, 1939-1968	4	-----	360,500	326,000	287,000	None	None	None	None	None	None	None
El Nido	1 ----	Jan. 1, 1931	Jan. 1, 1941-1970	(d) 4½	135,000	-----	120,000	79,000	None	None	None	None	None	None	None
Fair Oaks	1-Ref.	Sep. 1, 1937	Jan. 1, 1941-1970	4	-----	63,000	61,500	56,000	None	None	None	None	None	None	1,055
Glenn-Colusa	2-Ref.	Jul. 1, 1940	Jul. 1, 1943-1968	3 1/4	-----	425,000	425,000	405,000	None	None	None	None	18,965	None	None
Hot Spring Valley	1-Ref.	Sep. 1, 1934	Jul. 1, 1938-1967	4	-----	47,000	43,000	22,000	None	None	None	None	None	None	None

TABLE V

SUMMARY OF DATA RELATING TO BONDS AND WARRANTS OF CALIFORNIA IRRIGATION DISTRICTS (Continued)
For the Year 1944

Totals for each district are underscored

Name of District	Number of Bond Issue	Date of Bonds	Range of Maturities	Bond Interest Rate	Face Value of Issue		Principal Amount Sold	Total Bonds Outstanding 7-15-45	Outstanding Bonds Due and Unpaid		Registered Warrants Unpaid		Other Outstanding Obligations		
					Original Bonds	Refunding Bonds			Principal	Interest	Principal	Interest	Non-Registered Warrants	Contracts or Notes	Current Accounts
Imperial ----------	------	----------	----------	-	9,263,000	28,065,000	-----	22,710,500	(e)128,500	(e) 52,420	641,456	None	None	231,062	-----
	5-El. Rev	Jul. 1, 1937	Jan. 1, 1941-1950	2.77	700,000			536,000							
	6-El. Rev.	Jul. 1, 1937	Jan. 1, 1941-1967	4	1,518,000			1,298,000							
	7-El. Rev.	Oct. 1, 1938	Jan. 1, 1942-1968	4	1,045,000			940,000							
	8-El. Rev.	Oct. 1, 1943	Jul. 1, 1945-1973	3.3 1/4, 3½	6,000,000			6,000,000							
	1-Ref	Feb. 1, 1933	Sinking Fund-1983	2.5	-----	14,250,000		121,500							
	2-Ref	Jun. 21, 1943	Sinking Fund-1983	3 1/4, 3½	-----	13,815,000		13,815,000							
Jacinto ----------	1-Ref.	Mar. 1, 1935	Jul. 1, 1937-1968	4	-----	96,000	94,500	53,500	None	None	None	None	None	None	None
James ----- ----------	1-Ref	Sep. 1, 1937	Jul. 1, 1941-1970	4	-----	256,500	200,000	140,000	None	None	None	None	None	None	None
La Canada ----------	------	----------	--------	-	328,000	-----	328,000	291,000	None	None	None	None	None	None	5,986
	1 ----	Jul. 1, 1925	Jul. 1, 1936-1960	5	154,000			117,000							
	2 ----	Jul. 1, 1928	Jul. 1, 1949-1968	5	174,000			174,000							
Lakeside ----------	1 -- -	Feb. 1, 1925	Jan. 1, 1946-1965	6	35,000	-----	35,000	30,000	None	None	None	None	None	None	None
La Mesa, Lemon Grove & N. C.	--- --	----------	----------	-	635,000	1,347,768	1,982,768	1,726,768	None	(f) 810	None	None	18,285	None	None
	1-Ref.	May 1, 1934	May 1, 1940-1972	4		1,347,768		1,241,768							
	2 ----	May 1, 1934	May 1, 1937-1964	4	490,000			354,000							
	4 ----	Jul. 1, 1937	Jan. 1, 1942-1967	4	145,000			131,000							
Lindsay-Strathmore ---	1-Ref.	Jul. 1, 1936	Jul. 1, 1945-1969	4	-----	640,000	640,000	625,000	None	None	None	None	None	None	1,800
Littlerock Creek ----	7-Ref	Jul. 1, 1936	Jul. 1, 1939-1968	4	-----	102,500	92,500	87,500	None	None	None	None	None	None	565
Maxwell ---------- -	1 ---	Sep. 1, 1918	Jan. 1, 1922-1941	6	260,000	-----	260,000	234,000	(g)234,000	-----	(g) 44,190	-----	None	3,000	200
Merced ----------	2-Ref.	Jul. 1, 1918	Jul. 1, 1941-1975	4	-----	7,000,000	7,000,000	6,596,000	None	(h) 1,500	None	None	59,366	6,302	-----
Modesto ----------	-----	----------	----------	-	3,422,000	-----	3,422,000	1,898,400	(i) 10,000	(i) 3,147	None	None	60,500	None	8,949
	5-6	Jul. 1, 1914	Jul. 1, 1935-1954	6	610,000			390,400							
	7-11	Jul. 1, 1920	Jul. 1, 1931-1950	6	2,000,000			854,000							
	12	Oct. 1, 1923	Jul. 1, 1934-1963	5	135,000			75,000							
	13	Jan. 1, 1924	Jul. 1, 1944-1953	5	500,000			483,000							
	14-Sp.Rev.	Dec. 1, 1934	Aug. 1, 1940-1952	4	177,000			96,000							
Montague ----------	1 ---	Jan. 1, 1926	Jan. 1, 1947-1966	6	1,395,000	-----	1,395,000	j 1,395,000	None	None	None	None	1,323	None	None
Naglee-Burk ----------	2-Ref.	Jan. 1, 1941	Jan. 1, 1945-1974	4	-----	67,500	63,000	37,000	None	None	None	None	None	None	None
Nevada ----------	------	----------	----------	-	1,500,000	8,100,000	9,600,000	7,884,000	None	None	28,329	None	23	None	55,680
	1-Ref.	Sep. 15, 1931	Sinking Fund-1981	3		8,100,000		6,400,000							
	2-Div. 1	Jun. 15, 1943	Jan. 1, 1945-1972	3	1,070,000			1,054,000							
	3-Div. 2	Jun. 15, 1943	Jan. 1, 1960-1971	1½, 2, 2½	430,000			430,000							
Newport Heights ------	-----	----------	----------	-	160,000	101,000	-----	75,000	None	None	None	None	None	None	None
	1 ----	Jan. 1, 1920	Jan. 1, 1941-1960	6	160,000			4,000							
	1-Ref.	Jul. 1, 1935	Jul. 1, 1939-1968	4	-----	101,000		71,000							

TABLE V

SUMMARY OF DATA RELATING TO BONDS AND WARRANTS OF CALIFORNIA IRRIGATION DISTRICTS (Continued)
For the Year 1944

Totals for each district are underscored

Name of District	Number of Bond Issue	Date of Bonds	Range of Maturities	Bond Interest Rate	Face Value of Issue		Principal Amount Sold	Total Bonds Outstanding 7-15-45	Outstanding Bonds Due and Unpaid		Registered Warrants Unpaid		Other Outstanding Obligations		
					Original Bonds	Refunding Bonds			Principal	Interest	Principal	Interest	Non-Registered Warrants	Contracts or Notes	Current Accounts
Newport Mesa ---------	1 ----	Jun. 1, 1919	Jul. 1, 1940-1959	6	50,000	-----	50,000	41,000	None	None	-----	--- -	-----	-----	----
Oakdale ----------	------	----------	----------	-	1,500,000	1,110,000	-----	1,767,200	None	None	None	None	26,940	None	None
	3 ----	Jul. 1, 1915	Jul. 1, 1936-1955	6	400,000			1,200							
	5-Mel.	Jun. 21, 1925	Jan. 1, 1927-1965	5	1,100,000			815,000							
	2-Ref.	Jul. 1, 1938	Jan. 1, 1942-1970	4	--- -	1,110,000		951,000							
Oroville-Wyandotte ---	1-Ref.	Jul. 1, 1941	Jul. 1, 1946-1973	4	-----	290,000	290,000	290,000	None	None	None	None	None	None	None
Palmdale ----------	1-Ref.	Jul. 1, 1934	Jan. 1, 1947-1982	6	-----	222,500	222,500	222,500	None	None	4,454	133	13,289	None	2,005
Palo Verde ----------	3-Ref.	Jul. 1, 1934	Jul. 1, 1938-1967	4	-----	1,039,423	-----	863,000	None	None	None	None	None	None	6,580
Paradise ---- -------	------	----------	----------	-	630,000	-----	573,000	(k) 504,000	(k) 29,000	74,985	None	None	None	None	2,853
	1 ---	May 1, 1917	May 1, 1938-1957	6	350,000		350,000	340,000							
	2 ----	Jul. 1, 1920	Jul. 1, 1925-1956	6	140,000		140,000	107,000							
	3 ----	Sep. 15, 1941	Jul. 1, 1945-1974	4	140,000		83,000	57,000							
	1-Ref.	Oct. 1, 1934	Jan. 1, 1938-1967	4	-----	(k) 252,500	Not Issued								
Potter Valley --------	1 ----	Jul. 1, 1928	Jul. 1, 1935-1952	5½	100,000	-----	97,000	37,000	None	None	None	None	None	None	1,120
Princeton-Codora-Glenn.	1 ----	Jul. 1, 1918	Jul. 1, 1939-1958	6	175,000	-----	175,000	125,000	None	None	None	None	None	None	500
Provident ----------	1-Ref.	Apr. 1, 1940	Jan. 1, 1944-1973	4	-----	193,500	191,400	(l) 191,400	11,000	16,312	None	None	8,406	None	11,000
Ramona ----------	1-----	Jul. 1, 1926	Jul. 1, 1947-1966	6	91,000	-----	91,000	91,000	None	None	None	None	None	None	950
Richvale ----------	------	----------	----------	-	250,000	388,000	638,000	555,500	None	None	None	None	None	None	None
	1-Ref.	Jul. 1, 1937	Jan. 1, 1941-1970	4		388,000									
	2 ----	Jul. 1, 1937	Jan. 1, 1941-1970	4	90,000										
	3 ----	May 1, 1939	Jan. 1, 1943-1972	4	160,000										
San Dimas ----------	------	----------	----------		400,000	202,500	591,500	173,000	None	None	None	None	11,658	30,774	None
	1 ----	Apr. 1, 1923	Jan. 1, 1931-1950	6	400,000		400,000	5,000							
	1-Ref.	Jan. 1, 1935	Jan. 1, 1941-1973	4		202,500	191,500	168,000							
Santa Fe ----------	2-Ref.	Jul. 1, 1935	Jul. 1, 1940-1972	4	-----	394,500	393,500	331,500	None	None	None	None	None	None	None
Scott Valley ---------	2-Ref.	Jan. 1, 1936	Jan. 1, 1937-1961	5	-----	67,000	67,000	51,000	None	None	None	None	None	None	None
Serrano ----------	1-----	Jan. 1, 1929	Jul. 1, 1934-1953	6	200,000	-----	200,000	118,000	None	None	None	None	None	None	None
South Fork ----------	1 ----	Jan. 1, 1934	Jul. 1, 1938-1964	4	165,000	-----	133,000	107,000	None	None	None	None	None	None	None
South Montebello -----	1 ----	Jun. 1, 1923	Jan. 1, 1926-1945	6	125,000	-----	125,000	6,500	None	None	None	None	None	None	1,122
South San Joaquin - --	------	----------	----------	-	5,985,000	8,709,250	-----	3,698,200	(m) 257,700	-----	None	None	46	None	7,103
	1 ----	Jul. 1, 1910	Jul. 1, 1931-1940	5	1,875,000			33,000							
	2 ----	Apr. 18, 1915	Apr. 18, 1934-1942	5	1,170,000			8,500							
	3 ----	Jul. 1, 1915	Jul. 1, 1934-1943	5	730,000			19,500							
	4 ----	Sep. 1, 1919	Sep. 1, 1940-1959	5½	500,000			5,000							
	5 ----	Nov. 6, 1923	Jul. 1, 1944-1963	5½	650,000			38,000							
	6 ----	Jun. 21, 1925	Jan. 1, 1927-1965	5	1,100,000			80,000							
	1-Ref.	Oct. 1, 1931	Jul. 1, 1936-1981	5, 5½	-----	4,791,250		18,100							
	2-Ref.	Jul. 1, 1936	Jan. 1, 1940-1969	4	-----	3,978,000		3,496,000							

TABLE V

SUMMARY OF DATA RELATING TO BONDS AND WARRANTS OF CALIFORNIA IRRIGATION DISTRICTS (Continued)
For the Year 1944

Totals for each district are underscored

Name of District	Number of Bond Issue	Date of Bonds	Range of Maturities	Bond Interest Rate	Face Value of Issue		Principal Amounts Sold	Total Bonds Outstanding 7-15-45	Outstanding Bonds Due and Unpaid		Registered Warrants Unpaid		Other Outstanding Obligations		
					Original Bonds	Refunding Bonds			Principal	Interest	Principal	Interest	Non-Registered Warrants	Contracts or Notes	Current Accounts
Stinson ----------	1 ----	Apr. 1, 1923	Jan. 1, 1931-1950	6	360,000	-----	360,000	360,000	220,600	227,754	28,828	26,381	None	None	None
Table Mountain -------	------	----------	----------	-	187,000	-----	187,000	(n) 187,000	6,000	60,265	None	None	None	None	None
	1 ----	Jul. 1, 1923	Jul. 1, 1944-1963	6	125,000										
	2 ----	Mar. 1, 1927	Jan. 1, 1948-1967	6	62,000										
Terra Bella ----------	1-Ref.	Jul. 1, 1933	Sinking Fund-1979	4	-----	409,000	409,000	159,500	None	None	5,000	None	None	None	7,961
Thermalito ----------	1-Ref.	Jul. 1, 1938	Jul. 1, 1942-1968	4	-----	114,500	112,000	101,500	None	None	None	None	None	None	None
Tracy-Clover ---------	1-Ref.	Jan. 1, 1940	Jul. 1, 1943-1972	4	-----	20,000	20,000	19,000	None	None	None	None	None	None	None
Tranquillity ---------	1-Ref.	Nov. 1, 1937	Jan. 1, 1941-1970	4	-----	137,500	137,500	103,000	None	None	None	None	None	None	2,680
Tule ----------	1 ----	Jul. 1, 1921	Jan. 1, 1926-1943	6	806,000	-----	806,000	806,000	(o)806,000	-----	None	None	None	None	-----
Turlock ----------	------	----------	----------	-	4,708,000	-----	4,708,000	3,138,000	(p) 27,100	7,909	None	None	3,612	30,686	-----
	4 ----	Jul. 1, 1920	Jul. 1, 1936-1951	6	2,570,000			1,825,000							
	5 ----	Jul. 1, 1920	Jul. 1, 1936-1951	6	1,028,000			754,000							
	6 ----	Jul. 1, 1920	Jul. 1, 1941-1960	5½	510,000			459,000							
	8 ----	Dec. 31, 1936	Jul. 1, 1932-1946	5	600,000			100,000							
Vandalia ----------	1-Ref.	Jan. 1, 1933	Sinking Fund-1968	5	-----	172,200	172,200	65,500	None	None	None	None	None	None	1,631
Vista ----------	2-Ref.	Jan. 1, 1935	Jan. 1, 1944-1971	3 1/4	-----	780,000	-----	748,000	None	None	None	None	None	89,401	None
Waterford ----------	1-Ref.	Jul. 1, 1940	Jul. 1, 1942-1971	4	-----	250,000	250,000	164,000	(q) None	None	None	None	2,298	None	None
West Side ----------	1-Ref.	Jan. 1, 1939	Jan. 1, 1942-1971	4	-----	286,500	286,500	204,500	None	None	None	None	None	None	None
West Stanislaus ------	------	----------	----------	-	1,337,376	1,160,000	-----	1,182,000	(r) 2,000	-----	None	None	3,484	None	15,148
	1 ----	Jul. 1, 1927	Jul. 1, 1932-1957	6	1,216,376			12,000							
	2- 1 Div.	Jul. 1, 1935	Jul. 1, 1936-1964	4	121,000			80,000							
	1-Ref.	Jul. 1, 1933	Jul. 1, 1936-1983	5½	-----	1,160,000		1,090,000							
Williams (Glenn-Colusa)	------	----------	----------	-	732,000	466,000	-----	562,000	96,000	-----	42,335	-----	None	None	-----
	1 ----	Jan. 1, 1921	Jan. 1, 1923-1937	6	600,000			51,000							
	2- Div. 1	Jan. 1, 1924	Jan. 1, 1959-1961	6	115,000			115,000							
	3 ----	Jan. 1, 1924	Jan. 1, 1945-1961	6	17,000			17,000							
	2- Div. 2	Jan. 1, 1924	Jan. 1, 1942-1959	6	-----	466,000		379,000							
Woodbridge ----------	1 ----	Mar. 1, 1928	Jan. 1, 1930-1954	5½	325,000	-----	325,000	165,000	None	None	None	None	159	None	5,832
Totals ---	------	----- -----	----------	-	37,767,876	67,075,666	41,877,393	66,148,168	2,473,400	898,299	812,392	26,778	239,778	418,744	178,578
Water Storage Districts															
Buena Vista W.S.D. --	1 ----	Jul. 1, 1929	Jul. 1, 1935-1968	6	942,731	-----	942,731	847,500	None	None	7,061	None	None	None	2,950

(a) Alta has outstanding one $500 bond not presented for payment.

(b) Corcoran holds $70,500 of its own bonds purched as investment.

(c) Cordua has outstanding $1,000 bond not presented for payment.

(d) El Nido reduced interest rate on bonds from 6% to 4½% from July 1 1939, through private agreement with [illegible]

(e) Imperial bonds and coupons not presented for payment.

(f) La Vega has outstanding bond coupons of $210 not presented for payment.

(g) Maxwell landowners acquired all outstanding bonds and warrants which are held in escrow pursuant to [illegible]

(h) Merced bonds and coupons not presented for payment.

(i) Modesto bonds and coupons not presented for payment.

(j) Mortagua bonded indebtedness is being liquidated as per decree of U.S. District Court (Case 10603 Mar. 4, 1944.)

(k) Paradise refunding bonds will be issued following settlement of suit over $39,000 in bonds of dissenters.

(l) Provident has outstanding $21,000 of original bonds not presented for refunding.

(m) South San Joaquin issued Second Refunding Bonds and paid off debt to R.F.C. Holdout bonds of old issues are still in litigation.

(n) Table Mountain bonds are all held by one of the banks. District is inactive.

(o) Tule and Baxter Creek bonds are in process of liquidation.

(p) Turlock bonds and coupons not presented for payment.

(q) Waterford holds uncanceled $19,000 of its outstanding bonds.

(r) West Stanislaus bonds not presented for payment.

TABLE VI

DIRECTORY OF CALIFORNIA IRRIGATION DISTRICTS

For the Year 1944

Name of District	County	Estimated Population			District Officers				District Office Address
		Inside Cities and Towns	Outside Cities and Towns	Total	President	Secretary	Attorneys	Manager or Engineer	
Alpaugh	Tulare	------	600	600	Homer Mitchell	Winifred Sonke	Leroy McCormick	P.S. Calkins	Alpaugh, California
Alta	Tulare, Fresno, Kings	10,000	7,000	17,000	Walter Billingslea	E. Sibley	McFadzean and Crowe	E. Sibley	Dinuba, 289 North L Street
Anderson-Cottonwood	Shasta, Tehama	1,850	1,450	3,300	Walter E. McCabe	John C. LaBarre	L.C. Smith	John I. McDonald	Anderson, Shasta County
Banta-Carbona	San Joaquin	------	900	900	G.L. Gerhart	Elvera Draper	Rutherford, Dietrich et al	J.R. Knight	Tracy, P.O. Box 299
Bard (Part of Yuma Project)	Imperial	------	240	240	J.M. Wagner	H.B. Brown	----------	----------	Bard, Imperial County
Baxter Creek	Lassen	------	200	200	H.J. Clark	Fern Ohman	Franklin Dill	----------	Susanville
Beaumont	Riverside	3,500	2,100	5,600	E.L. Capps	E.D. Stahl	R.N. Colegate	U.S. Murphy	Beaumont, 157 E. 5th Street
Big Springs	Siskiyou	------	100	100	Lloyd Fleisch	Roy E. Swigart	Tebbe and Correia	----------	Montague, P.O. Box 247
Big Valley	Lassen, Modoc	------	100	100	H.C. Jack	----------	----------	----------	Bieber
Browns Valley	Yuba	50	600	650	Charles Lambert	Ray C. Burris	Rich and Weis	----------	Browns Valley, Yuba County
Butte Valley	Siskiyou	200	100	300	Henry M. Andrus	M.A. Gilmer	Carlson and Shadwell	M.A. Gilmer	Macdoel, Siskiyou County
Byron-Bethany	Contra Costa, San J., Ala.	100	300	400	Geo. K. Anderson	Mrs. Mary Perry	Ronald Harris	Donald N. Houston	Byron
Camp Far West	Placer, Yuba	------	100	100	T.A. Ferguson	G.R. Akins	----------	----------	Wheatland
Carmichael	Sacramento	------	2,900	2,900	Edward M. Lynch	Roy W. Sullivan	Frank F. Atkinson	Leslie R. Williamson	Sacramento, Route 5, Box 6198
Carpenter	Orange	950	150	1,100	D.L. Marshburn	D.S. Smiley	A.W. Rutan	Porter A. Price	Orange, Route 1, Box 152
Citrus Heights	Sacramento	------	3,000	3,000	John A. Gray	Mrs. Clori M. Spiers	F.F. Atkinson	O.H. Hull	Fair Oaks, Route 1, Box 629
Compton Delevan	Colusa	------	25	25	E.J. Saal	William H. Sheldon	Jerome Peters	Chas. V. Dennis	Chico, 144 Salem Street
Consolidated	Fresno, Tulare, Kings	13,000	20,000	33,000	L.C. Darling	Chas. A. Miller	Ronald B. Harris	I.H. Teilman	Selma, 1728 Tucker Street
Corcoran	Kings	------	3,000	3,000	J.M. Hansen	D.L. Brown	A.E. Chandler	O.W. Brooks	Corcoran
Cordua	Yuba	------	55	55	C.E. Kibbe	Jeannette Frank	Rich and Weis	----------	Marysville, Memorial Auditorium Bldg.
Deer Creek	Tehama	------	60	60	Maria Benamati	Jerome D. Peters	Jerome D. Peters	----------	Chico, 304 Broadway
Delano-Earlimart	Tulare, Kern	------	4,000	4,000	Paul Driver	George A. Osner	----------	----------	Delano, Rt. 2, Box 458
East Contra Costa	Contra Costa	1,000	2,000	3,000	James A. Nail	Margaret Wedgwood	Stepen Donney	D.S. Lewis	Brentwood, P.O. Box 275
El Camino	Tehama	------	610	610	C. Grootveld	Roy Pyle	L.C. Smith	Roy Pyle	Gerber, Route 1
El Dorado	El Dorado	3,000	13,000	16,000	W.A. Rantz	W.E. Jenkinson	Thomas Maul	W.E. Jenkinson	Placerville, P.O. Box 152
El Nido	Merced	15	410	425	H.H. Stoops	Hugh H. Griswold	Hugh H. Griswold	----------	El Nido
Empire West Side	Kings	------	65	65	Charles Villi	Alida Worneke	Ronald Harris	A.J. Nielsen	Stratford, P.O. Box 145
Exeter	Tulare	3,500	1,000	4,500	H.H. Chandler	Harry T. Britten	----------	Irvin H. Althouse	Exeter, 101 West Pine Street
Fair Oaks	Sacramento	------	2,300	2,300	W.A. Douglass	S.E. Green	Frank F. Atkinson	W.A. Douglass	Fair Oaks, Box 208
Fresno	Fresno	------	110,000	110,000	Philip A. Gordon	Edith W. Irwin	Walter H. Stammer	Anson J. Gerner	Fresno, 1001 Helm Building
Glenn Colusa	Glenn Colusa	------	1,500	1,500	C.N. Detlefsen	H.R. Allard	Wright L Callender	C.R. Renwick	Willows
Grenada	Siskiyou	------	200	200	Paul Kuttel	G. Inabnit	Johnson and Brawman	Arthur O Connor	Grenada
Hollister	San Benito	4,500	3,000	7,500	L.E. Ladd	Margaret L. O'Donnell	Thomas P. O'Donnell	Clyde Kuckenbaker	Hollister, 320 Fifth Street
Hot Spring Valley	Modoc	------	450	450	S.B. Kelley	E.C. Bonner	E.C. Bonner	S.B. Kelley	Alturas
Imperial	Imperial	35,000	35,000	70,000	Evan T. Hewes	G.L. Dermody	Harry W. Horton	R.H. Maddux	El Centro
Island No. 3	Kings	------	150	150	Warren Reed	Nellie Keiser	----------	----------	Kingsburg
Jacinto	Glenn	------	390	390	W.W. Koehler	Roscoe Caldwell	H.C. Bell	Roscoe Caldwell	Glenn
James	Fresno	250	300	550	Frank M. Hall	Frances L. Carlson	A.W. Carlson	----------	San Joaquin, Calif.
Kings River Delta	Kings	------	15	15	George A. Smith, Jr.	----------	Ronald Harris	George A. Smith, Jr.	Stratford, P.O. Box 625
La Canada	Los Angeles	2,300	-----	2,300	Eugene Weston Jr.	Zelma Black	Frank P. Doherty	James M. Hicks	La Canada, P.O. Box 37
Laguna	Fresno, Kings	------	2,500	2,500	Fred L. Davis	Dora Cornwell	Sidney J.W. Sharp	Chas. Jewett	Laton, Rt. 1, Box 197
Lakeside	San Diego	500	-----	500	Allen G. Mitchell	H.P. Schiller	W.H. Jennings	H.P. Schiller	Lakeside
La Mesa Lemon Grove & S.V.	San Diego	15,000	12,000	27,000	R.M. Levy	C. Harritt	W.H. Jennings	C. Harritt	La Mesa, 4769 Spring Street
Lemoore	Kings	1,700	2,300	4,000	W.S. Winger	----------	----------	----------	Lemoore
Linden	San Joaquin	200	600	800	C.C. Anderson	R.G. Houston	----------	E.A. Morrill	Stockton, 17 E. Willow St. or P.O.Box 223
Lindmore	Tulare	400	3,200	3,600	A.R. Wakefield	K.R. Clifford	----------	I.H. Althouse	Lindsay, P.O. Box 995
Lindsay-Strathmore	Tulare	50	1,550	1,600	John Burr	H.R. Huebert	Jas. R. McBride	George W. Traeger	Lindsay, P.O. Box 625
Littlerock Creek	Los Angeles	------	500	500	George R. Bones	T. C. Curtis	Chandler P. Ward	----------	Littlerock
Lucerne	Kings	------	2,500	2,500	W.L. Haag	S.E. Railsback	----------	----------	Hanford
Madera	Madera	9,000	15,000	24,000	J.A. Segars	Harry Barnes	Stephen W. Downey	Harry Barnes	Madera, 120 South D Street
Maxwell	Colusa	------	20	20	Charles W. Welch	Ralph W. Rutledge	Rutledge and Rutledge	----------	Colusa, 521 Market Street
Mendota	Fresno	------	200	200	Harry Coon	Pearl, Thompson	----------	----------	Mendota
Merced	Merced	13,000	12,000	25,000	Elmer B. Wood	H.F. Sargent	Robinson and Landram	Kenneth R. McSwain	Merced, P.O. Box 759
Modesto	Stanislaus	27,000	18,000	45,000	Gerritt Veneman	L.E. Bither	Vernon F. Gent	C.E. Plummer	Modesto, 823 11th Street
Mokelumne River	San Joaquin	------	60	60	Neil C. Locke	E.W. Locke	----------	----------	Lockeford

TABLE VI

DIRECTORY OF CALIFORNIA IRRIGATION DISTRICTS (Continued)

For the Year 1944

Name of District	County	Estimated Population			District Officers				District Office Address
		Inside Cities and Towns	Outside Cities and Towns	Total	President	Secretary	Attorneys	Manager or Engineer	
Montague	Siskiyou	500	60	560	Sidney O'Connor	Roy E. Swigart	Floyd Merrill	Arthur O'Connor	Montague, P.O. Box 247
Naglee-Burk	San Joaquin	-----	165	165	Alfred C. Ornellas	George Wadsworth	George Wadsworth	----------	Tracy, Roberts Building
Nevada	Nevada, Placer	12,000	17,000	29,000	Thos. Mulcahy	Elizabeth P. Johson	C. F. Metteer	Wm. Durbrow	Grass Valley, 144 S. Auburn St.
Newport Heights	Orange	-----	3,800	3,800	C.W. TeWinkle	H.B. Woodrough	A.W. Rutan	----------	Costa Mesa, 116 E. 18th Street
Newport Mesa	Orange	-----	800	800	Dr. Gunning Butler	D.J. Dodge	----------	----------	Costa Mesa, P.O. Box 305
Oakdale	Stanislaus, San Joaquin	3,650	4,350	8,000	P.L. Davis	C.W. Quinley	Edward T. Taylor	R.E. Hartley	Oakdale
Orange Cove	Fresno, Tulare	-----	700	700	M.N. Jensen	A.L. Schoepf	----------	----------	Orange Cove
Oroville-Wyandotte	Butte	-----	1,500	1,500	Wm. Richter	J.E. Alley	Hubert Townshend	J.E. Alley	Oroville, P.O. Box 308
Palmdale	Los Angeles	1,150	1,100	2,250	Fred DeFrenn	H.P. Schoeller	Wm. C. Schaper	H.P. Schoeller	Palmdale, P.O. Box 86
Palo Verde	Riverside, Imperial	4,000	3,500	7,500	Wayne H. Fisher	O.D. Bryant	Stewart, Shaw, & Murphy	C.P. Mahoney	Blythe, P.O. Box 38
Paradise	Butte	-----	5,000	5,000	D.B. Barnes	Lillian Fletcher	H.S. Clevett	Frank A. Compton	Paradise
Potter Valley	Mendacino	150	450	600	T.F. Liefrinck	L.S. Clark	Charles Kasch	Erwin Wipf	Potter Valley
Princeton-Codora-Glenn	Colusa, Glenn	250	750	1,000	George P. Fonseca	Clyde H. Larimer	Clyde H. Larimer	R.N. Argo	Princeton
Provident	Colusa, Glenn	-----	50	50	Walter Calvert	T.E. Balch	George R. Freeman	T.E. Balch	Willows, Masonic Bldg.
Ramona	San Diego	1,300	-----	1,300	Ruby Bargar-Stephen	Lois V. Stevens	W.H. Jennings	Elbert M. Ritchie	Ramona
Richvale	Butte	180	100	280	Sam Lofgren	Alvin L. Harry	P.J. Minasian	Alvin L. Harry	Richvale
Riverdale	Fresno	-----	1,200	1,200	Fred A. Hancock	Tina Z. Cushman	Sidney J.W. Sharp	V.L. Aitken	Riverdale
San Dieguito	San Diego	-----	3,700	3,700	E.A. Bricker	Herbert Nunn	Maurice M. Myers	Herbert Munn	Encinitas
Santa Fe	San Diego	-----	1,700	1,700	W.A. Smart	D.M. Bakewell	Maurice M. Myers	D.M. Bakewell	Rancho Santa Fe
San Ysidro	San Diego	2,500	-----	2,500	L. McKelvey	L. Judd	----------	----------	San Ysidro
Sanceliito	Tulare	-----	300	300	Paul Hudson	Daisy Hudson	Leroy McCormick	Henry Campbell	Terra Bella, Rt. 1, Box 225A
Scott Valley	Siskiyou	20	500	520	C.F. Bryan	W.D. Mathews	Tebbe & Correia	----------	Fort Jones
Serrano	Orange	-----	700	700	Willard Smith	F.H. Collins	Rutan and Tucker	----------	Orange, R.D. 1 Box 850
Shafter-Wasco	Kern	7,000	9,000	16,000	J.J. Schroeder	Fred Pritschke	Donald Kendall	----------	Shafter, P.O. Box 127
Smith Fork	Modoc	-----	75	75	D.E. Van Loan	C.S. Baldwin	C.S. Baldwin	----------	Alturas
South Montebello	Los Angeles	3,000	-----	3,000	Crone L. Dill	Evelyn C. Brown	Robert E. Hardesty	Thomas H. Gregory	Montebello, 864 W. Washington Blvd.
South San Joaquin	San Joaquin	5,000	12,000	17,000	M.J. Henry	S.L. Steele	Rutherford, Jacobs, et al	M.W. Corrigan	Manteca, P.O. Box 71
Stinson	Fresno	10	25	35	Wm. H. Noble	H.R. Stone	----------	----------	Burrel, Fresno County
Stratford	Kings	-----	500	500	George A. Smith Jr.	Thelma S. Jones	Ronald B. Harris	----------	Stratford
Table Mountain	Butte	-----	0	0	Jonas Iverson	Everett Warner	George A. Ghiselli	----------	Chico, P.O. Box 525
Terra Bella	Tulare	300	400	700	Clarence Bradford	Edw. H. Robinson	James Abercrombie	Walter Kruschke	Terra Bella
Thermalito	Butte	-----	1,800	1,800	J.L. Fry	H.A. Samuelson	Hubert I. Townshend	H.A. Samuelson	Oroville Rt. 3
Tracy Clover	San Joaquin	-----	600	600	C.P. Fuson	George Wadsworth	George Wadsworth	----------	Tracy, Roberts Building
Tranquillity	Fresno	450	350	800	F.E. Miller	Iva Johnson	A.W. Carlson	F.E. Miller	Tranquillity
Tulare	Tulare	10,000	5,000	15,000	E.A. Hesseltine	George A. Moran	George A. Moran	L.E. Robertson	Tulare, Raabe Building
Tule	Lassen	-----	100	100	A. Mahle	Fern Ohman	Franklin Dill	----------	Susanville
Turlock	Stanislaus, Merced	11,000	25,000	36,000	C.N. Ahlem	J.F. McCoy	W. Coburn Cook	R.V. Meikle	Turlock, 117 West Main Street
Vandalia	Tulare	-----	100	100	Herman R. Matzke	H.C. Pegram	----------	Irvin H. Althouse	Porterville, P.O. Box 1026
Vista	San Diego	-----	4,715	4,715	James W. Sutton	Owen L. Simpson	Maurice M. Myers	Owen L. Simpson	Vista, San Diego County
Walnut	Los Angeles	-----	300	300	Fred C. Collins	E. D. Crouch	Haygood Ardis	----------	Rivera, 2268 Passons Blvd.
Waterford	Stanislaus	600	1,400	2,000	M. F. Bradshaw	J.R. Browder	Olin F. Nuckolls	W.Lehmkuhl	Waterford, P.O. Box 187
West Side	San Joaquin	1,200	1,250	2,450	F.O. Hilken	Whissy Hansen	George Wadsworth	W.F. Woolley	Tracy, P.O. Box 177
West Stanislaus	Stanislaus, Merced	500	2,000	2,500	W.W. Cox	Elbridge Smith	Vernon F. Gant	W.F. Woolley	Westley
Woodbridge	San Joaquin	-----	1,000	1,000	Elmer J. Shinn	W.E. Vandiveer	Gilbert L. Jones	Chas. H. Widdows	Woodbridge
Totals	----------	210,825	400,340	611,665	----------	----------	----------	----------	----------

Directory of California Water Storage Districts

Arvin-Edison	Kern	1,500	12,000	13,500	Forrest Frick	T.N. Harvey	T.N. Harvey	Paul Bailey	Bakersfield, 359 Haberfelde Bldg.
Buena Vista	Kern	600	3,000	3,600	J. Leroy Nickel Jr.	W.H. Parsons	J.E. Woolley	W.E. Throckmorton	Buttonwillow, P.O. Box 70
North Kern	Kern	-----	-----	-----	Hugh S. Allen	G.L. Henderson	Harry M. Conron	G.L. Henderson	Bakersfield 1712 18th Street
Tulare Lake Basin	Kings, Tulare	-----	-----	-----	L.T. Robinson	Dan Hadsell	Dan Hadsell	Roy L. May	Hanford, 109 West 8th Street

1945

TABLES OF STATISTICAL DATA

	Table
Data on Water Supplies	I
Areas and Crop Reports	II
Summary of Assessments Levied	III
Annual Financial Reports	IV
Bonds and Warrants Outstanding	V
Directory of Irrigation Districts	VI

TABLE I

DATA RELATING TO SOURCE OF SUPPLY, STORAGE, AND DISTRIBUTION OF WATER
FOR CALIFORNIA IRRIGATION DISTRICTS

Calendar Year, 1945

Name of District	Source of Water Supply	District Pumping Units						Reservoirs			Water Diverted in Acre-Feet in 1945				Water Reported Delivered in Acre-Feet				Average Acre-Feet Per Acre Delivered
		Wells		Other		Kind of Power	Installed H.P.	Capacity in Acre-Feet	Storage in Ac.-Ft.						Inside District		Outside District Boundary	Water Lost or Spilled	
		Number	Av. Lift	Number	Av. Lift				Beginning of Season	End of Season	From Wells	By Other Pumps	By Gravity	Total Diverted	Irrigation	Domestic			
Alpaugh	District Wells	30	90	—	—	E	750	—	—	—	13,070	—	—	13,070	13,070	—	—	—	1.7
Alta	Kings River	—	—	—	—	—	—	—	—	—	—	—	244,175	244,175	244,175	—	—	—	2.3
Anderson-Cottonwood	Sacramento River	—	—	4	22	E	332	—	—	—	—	12,946	126,565	139,511	121,031	—	—	18,480	7.9
Banta-Carbona	San Joaquin River & Wells	9	47	27	116	E	4,520	—	—	—	1,012	46,888	—	47,900	31,555	—	5,212	11,133	2.1
Bard	Colorado River	—	—	—	—	—	—	—	—	—	—	—	—	—	—	—	—	—	—
Beaumont	Little San Gorgonio Cr. & Wells	12	140	—	—	E	720	—	—	—	3,466	—	470	3,936	3,182	624	30	100	1.4
Big Springs	Big Springs	—	—	2	45	E	325	—	—	—	—	e 4,000	e 3,900	7,900	e 5,925	—	—	1,975	—
Browns Valley	North Fork Yuba River	—	—	—	—	—	—	—	—	—	—	—	18,792	18,792	15,034	—	—	3,758	2.5
Butte Valley	Butte Creek and Wells	7	32	—	—	E	185	—	—	—	4,050	—	3,000	7,050	3,050	—	3,000	1,000	1.5
Byron-Bethany	Old River (San Joaquin)	11	25	8	65	E	1,465	—	—	—	3,600	13,800	—	17,400	9,922	—	—	7,478	1.5
Camp Far West	Bear River	—	—	—	—	—	—	5,000	5,000	0	—	—	5,000	e 5,000	5,000	—	—	—	—
Carmichael	American River	1	—	3	170	E	506	—	—	—	—	4,575	—	4,575	—	4,575	—	—	—
Carpenter	Santiago Creek and Wells	2	—	—	—	G	440	6,250	2,493	2,326	—	—	1,976	1,976	1,976	—	—	—	1.6
Citrus Heights	Amer. R.(No. Fork Ditch)	1	11	—	—	E	75	—	—	—	e 1,000	—	e 7,000	e 8,000	e 6,400	e 1,600	—	—	3.5
Compton-Delevan	Sacramento R.(Glenn-Colusa I.D.)	—	—	—	—	—	—	—	—	—	—	14,062	—	14,062	11,712	e 500	e 1,850	—	6.0
Consolidated	Kings River	—	—	—	—	—	—	—	—	—	—	—	312,000	312,000	309,000	—	3,000	—	3.3
Corcoran	Kings R., Cross Creek and Wells	22	74	—	—	G	1,000	2,200	—	—	2,984	2,584	31,327	36,895	18,895	—	—	18,000	.6
Cordua	Yuba River	—	—	—	—	—	—	—	—	—	—	—	27,782	27,782	27,782	—	—	—	—
Deer Creek	Deer Creek	—	—	—	—	—	—	—	—	—	—	—	e 5,670	e 5,670	e 5,670	—	—	—	e 3.0
Delano-Earlimart	Private Wells	—	—	—	—	—	—	—	—	—	—	—	—	—	—	—	—	—	—
East Contra Costa	Old River (San Joaquin)	13	120	34	92	E	2,740	—	—	—	7,668	28,324	—	35,992	27,367	—	88	8,537	2.0
El Camino	District Wells	30	52	—	—	D	1,000	—	—	—	7,500	—	—	7,500	7,000	—	—	500	1.7
El Dorado	S.Fork Amer. R. & Webber Creek	—	—	—	—	—	—	1,450	1,200	0	—	—	13,500	13,500	9,100	2,000	400	2,000	1.6
El Nido	Wells & Purchase Merced I.D.	—	—	—	—	—	—	—	—	—	—	—	—	No Record	—	—	—	—	—
Empire West Side	Kings River and Private Wells	—	—	—	—	—	—	—	—	—	—	—	e 12,000	e 12,000	e 12,000	—	—	—	e 1.9
Exeter	Private Wells	—	—	—	—	—	—	—	—	—	—	—	—	—	—	—	—	—	—
Fair Oaks	Amer. R.(N.Fork Ditch) and Wells	2	260	—	—	E	250	—	—	—	e 1,200	—	e 6,000	e 7,200	e 3,600	e 3,600	—	—	—
Fresno	Kings River and Wells	16	40	—	—	E	310	—	—	—	15,000	—	527,000	542,000	510,000	—	32,000	—	3.2
Glenn-Colusa	Sacramento R. and Stony Creek	—	—	12	5	E	3,526	—	—	—	—	529,138	15,207	544,345	538,345	—	e 6,000	—	—
Grenada	Shasta River	—	—	5	94	E	650	—	—	—	—	e 3,585	e 3,585	7,170	4,660	—	—	2,510	—
Hollister	San Benito River	—	—	—	—	—	—	4,500	—	—	—	—	1,400	1,400	1,400	—	—	—	—
Hot Spring Valley	Pit R. and Big Sage Reservoir	—	—	—	—	—	—	77,000	57,800	47,200	—	—	9,120	9,120	8,620	—	500	—	—
Imperial	Colorado River	—	—	—	—	—	—	—	—	—	—	—	3,580,727	3,580,727	1,503,210	—	982,112	1,095,405	3.8
Island No. 3	Kings R. (Consolidated I.D.)	—	—	—	—	—	—	—	—	—	—	—	e 2,500	e 2,500	e 2,500	—	—	—	—
Jacinto	Sacramento River	—	—	—	—	—	—	—	—	—	—	23,614	—	23,614	21,050	—	150	2,414	2.9
James	Kings R., San Joaquin R. & Wells	58	50	6	9	E	965	—	—	—	30,000	5,253	13,233	48,486	e 48,486	—	—	—	3.3
Kings River Delta	Kings River and Wells	5	50	—	—	E,D	—	—	—	—	—	3,000	4,000	7,000	7,000	—	—	—	2.6
La Canada	Pickens Canyon, Tunnels & Wells	2	900	—	—	E,G	369	—	—	—	423	—	355	778	—	672	—	106	—
Laguna	Kings River	—	—	—	—	—	—	—	—	—	—	—	e 70,000	e 70,000	e 70,000	—	—	—	3.0
Lakeside	District Wells	1	150	—	—	E	15	—	—	—	70	—	—	70	—	70	—	—	—
LaMesa,Lemon Gve. & S.V.	San Diego R.(El Capitan Res.)	—	—	7	200	E	250	—	16,567	14,067	—	8,023	—	8,023	—	7,185	106	732	—
Lemoore (Inactive)	Kings R. (Lemoore Canal)	—	—	—	—	—	—	—	—	—	—	—	—	No Report	—	—	—	—	—
Linden	Calaveras R. and Private Wells	—	—	—	—	—	—	—	—	—	—	—	—	—	—	—	—	—	—
Lindmore	Private Wells	—	—	—	—	—	—	—	—	—	—	—	—	No Report	—	—	—	—	—
Lindsay-Strathmore	Kaweah R. and District Wells	42	282	12	—	E	4,295	75	—	—	23,211	—	—	23,211	16,311	546	5,473	881	1.5
Littlerock Creek	Littlerock Creek and Wells	3	175	1	35	E	155	4,500	1,702	75	490	—	2,219	2,709	2,056	295	—	358	1.8
Lucerne (Inactive)	Kings R.(Last Chance Ditch Co.)	—	—	—	—	—	—	—	—	—	—	—	—	No Report	—	—	—	—	—
Madera	San Joaquin R.,Fresno R. & Wells	—	—	—	—	—	—	—	—	—	—	—	133,000	133,000	133,000	—	—	—	—
Maxwell	Sacramento R.(Glenn-Colusa I.D.)	—	—	—	—	—	—	—	—	—	—	5,600	—	5,600	5,600	—	—	—	5.0
Merced	Merced River and Wells	100	43	—	—	E	2,310	289,000	240,700	43,600	—	105,400	492,800	598,200	374,500	—	62,700	161,000	4.0

TABLE I

DATA RELATING TO SOURCE OF SUPPLY, STORAGE, AND DISTRIBUTION OF WATER
FOR CALIFORNIA IRRIGATION DISTRICTS (Continued)

Calendar Year, 1945

Name of District	Source of Water Supply	District Pumping Units: Wells Number	Wells Av. Lift	Other Number	Other Av. Lift	Kind of Power	Installed H.P	Reservoirs: Capacity in Acre-Feet	Storage in Ac.-Ft. Beginning of Season	End of Season	Water Diverted in Acre-Feet in 1945: From Wells	By Other Pumps	By Gravity	Total Diverted	Water Reported Delivered in Acre-Feet: Inside District Irrigation	Inside District Domestic	Outside District Boundary	Water Lost or Spilled	Average Acre-Feet Per Acre Delivered
Modesto	Tuolumne River and Wells	70	28	8	10	E	1,315	118,466	91,400	10,500	65,748	—	(e) 259,252	(e) 325,000	224,292	—	—	(e) 100,708	3.1
Mokelumne River (Inact.)	Mokelumne River and Wells	—	—	—	—	—	—	—	—	—	—	—	—	—	—	—	—	—	—
Montague	Shasta River	—	—	—	—	—	—	70,000	17,550	2,500	—	—	9,800	9,800	(e) 4,000	—	—	5,800	—
Nagle-Burk	Old River (San Joaquin)	—	—	2	13	E	125	—	—	—	—	8,859	—	8,859	8,859	—	—	—	3.0
Nevada	Yuba R., Bear R. & Tributaries	—	—	3	70	E	20	93,000	20,193	35,796	—	—	156,467	156,467	42,049	8,180	37,008	69,230	2.8
Newport Heights	District Wells	3	180	1	40	E	305	—	—	—	1,473	—	—	1,473	—	1,173	300	—	—
Newport Mesa	District Wells	—	—	—	—	—	—	—	—	—	—	—	—	No Report	—	—	—	—	—
Oakdale	Stanislaus River and Wells	17	66	37	11	E	1,227	56,250	56,250	0	20,101	18,043	203,605	241,749	169,224	175	1,500	70,850	3.6
Orange Cove	Private Wells	—	—	—	—	—	—	—	—	—	—	—	—	—	—	—	—	—	—
Oroville-Wyandotte	Feather River	—	—	1	50	E	15	6,300	5,550	675	—	—	26,854	26,854	3,558	662	4,240	18,394	1.8
Palmdale	Littlerock Creek and Wells	2	200	—	—	E,G	185	8,740	1,500	670	—	—	4,620	4,620	4,620	—	—	—	5.0
Palo Verde	Colorado River	—	—	—	—	—	—	—	—	—	—	—	333,320	333,320	(e) 300,000	—	—	(e) 33,320	7.0
Paradise	Little Butte Creek	—	—	1	116	E	60	3,140	3,140	700	—	—	6,450	6,450	2,524	—	—	3,926	.8
Potter Valley	Eel R.(P.G.& E. Co. Power Div.)	—	—	—	—	—	—	—	14,500	9,852	—	—	9,148	9,148	7,184	—	—	1,964	2.7
Princeton-Codora-Glenn	Sacramento R.(Glenn-Colusa I.D.)	—	—	6	18	E	900	—	—	—	—	61,812	—	61,812	(e) 50,000	—	—	(e) 11,812	(e) 8.0
Provident	Sacramento R.(Glenn-Colusa I.D.)	—	—	3	7	E	75	—	—	—	—	61,775	16,000	77,775	63,610	—	2,500	11,665	7.8
Ramona	District Wells	21	160	—	—	E	61	—	—	—	(e) 400	—	—	(e) 400	—	(e) 400	—	—	—
Richvale	Feather River	—	—	6	7	E	150	—	—	—	—	4,000	105,770	109,770	95,000	—	—	14,770	7.7
Riverdale	Kings River (Murphy Slough)	—	—	—	—	—	—	—	—	—	—	—	29,200	29,200	29,200	—	—	—	2.2
San Dieguito	San Dieguito R.(Lake Hodges Res.)	—	—	3	145	E	157	3,200	3,200	0	—	493	2,354	2,847	2,310	437	—	100	1.3
Santa Fe	San Dieguito R.(Lake Hodges Res.)	—	—	15	80	E	303	4,300	4,300	0	—	2,403	525	2,928	2,553	202	4	169	1.1
San Ysidro	District Wells	2	228	—	—	E	60	—	—	—	770	—	—	(e) 770	(e) 385	(e) 385	—	—	—
Saucelito	Deer Creek and Private Wells	—	—	—	—	—	—	—	—	—	—	—	—	No Report	—	—	—	—	—
Scott Valley	Scott Valley	—	—	—	—	—	—	—	—	—	—	—	(e) 10,500	(e) 10,500	(e) 9,000	—	—	(e) 1,500	2.6
Serrano	Santiago River	—	—	—	—	—	—	6,250	2,862	2,278	—	—	2,190	2,190	2,190	—	—	—	1.6
Shafter-Wasco	Private Wells	—	—	—	—	—	—	—	—	—	—	—	—	—	—	—	—	—	—
South Fork	South Fork Pit River	—	—	—	—	—	—	17,500	17,400	7,980	—	—	56,660	56,660	(e) 56,660	—	—	—	—
South Montebello	District Wells	3	75	—	—	E	175	—	—	—	950	—	—	(e) 950	—	945	5	—	—
South San Joaquin	Stanislaus River	—	—	—	—	—	—	87,500	7,374	16,601	—	—	250,396	250,396	188,396	—	—	62,000	3.5
Stinson	Kings River and District Wells	21	56	—	—	—	—	—	—	—	(e) 4,000	—	—	4,000	4,000	—	—	—	1.0
Stratford	Kings River (Lemoore Canal)	—	—	—	—	—	—	—	—	—	—	—	—	No Report	—	—	—	—	—
Table Mountain	Feather River	—	—	—	—	—	—	—	—	—	—	—	—	—	—	—	—	—	—
Terra Bella	District Wells	27	400	—	—	E	2,620	—	—	—	7,242	—	—	7,242	6,961	268	13	—	3.0
Thermalito	Feather River	—	—	1	—	E	100	—	8,123	2,749	—	—	8,851	8,851	4,290	4,561	—	—	3.9
Tracy-Clover	District Wells & West Side I.D.	4	70	—	—	E	40	—	—	—	—	641	—	641	641	—	—	—	1.5
Tranquillity	San Joaquin,Kings R., & Wells	—	—	4	10	E	110	—	—	—	—	8,360	14,743	23,103	23,103	—	—	—	2.8
Tulare	Kaweah River	—	—	—	—	—	—	—	—	—	—	—	(e) 50,000	(e) 50,000	(e) 25,000	—	—	(e) 25,000	—
Turlock	Tuolumne R. and District Wells	150	44	14	24	E	3,429	247,698	216,721	83,634	121,540	—	545,913	667,453	513,735	—	—	153,718	3.1
Vandalia	Tule River and Wells	12	225	—	—	E	324	—	—	—	2,014	—	—	2,014	1,957	57	—	—	1.7
Vista	San Luis Rey R.(Lake Henshaw)	—	—	—	—	—	—	—	649	644	—	—	12,087	12,087	9,907	—	—	2,180	1.2
Walnut	San Gabriel River and Wells	3	30	—	—	E	100	—	—	—	(e) 1,800	—	—	(e) 1,800	(e) 1,800	—	—	—	2.0
Waterford	Tuolumne River	—	—	—	—	—	—	—	—	—	—	—	37,099	37,099	25,970	—	—	11,129	4.4
West Side	San Joaquin River and Wells	6	102	7	101	E	1,987	—	—	—	2,000	20,067	—	22,067	15,900	—	735	5,432	1.7
West Stanislaus	San Joaquin River	—	—	31	107	E	5,150	—	—	—	—	60,370	—	60,370	52,926	—	5,320	2,124	2.5
Woodbridge	Mokelumne River	—	—	—	—	—	—	—	—	—	—	—	112,015	112,015	112,015	—	—	—	—
Totals		708	138	264	62		46,146	1,112,319	796,174	281,847	342,782	1,057,615	7,938,122	9,338,519	6,203,003	39,112	1,154,246	1,942,158	
Water Storage District																			
Buena Vista	Kern R. (Buena Vista Lake)	—	—	3	4	E	100	232,329	49,502	118,985	—	14,119	123,837	137,956	129,078	—	8,878	—	3.5

(e) Estimated from best information available

TABLE II

CALIFORNIA IRRIGATION DISTRICT CROP REPORTS FOR 1945

Name of District	District Area in Acres			Kind and Acreage of Irrigated Crops													Summary of Acres Cropped		
	Gross	Assessed 1945	Irrigable	Alfalfa	Clover	Cotton	Rice	Grain and Grain Hay	Other Field Crops	Vegetables and Truck	Grapes	Deciduous Fruits	Nuts and Olives	Citrus and Avocado	Pasture	Not Segregated	Irrigated	Dry Farmed	Total Cultivated
Alpaugh	8,131	8,063	7,500	3,000	—	3,500	—	1,000	—	—	—	—	—	—	—	—	7,500	600	8,100
Alta	129,300	121,500	110,000	9,095	—	3,763	—	—	734	4,143	37,271	4,998	523	989	40,831	2,291	104,638	8,063	112,701
Anderson-Cottonwood	32,000	28,564	26,000	1,625	—	—	—	450	660	295	99	242	—	—	12,088	—	a 15,450	750	16,200
Santa-Cardona	15,689	15,157	14,500	5,085	—	—	—	—	4,800	2,965	—	624	734	—	37	—	a 14,245	404	14,649
Bard	6,300	—	6,000	—	—	—	—	—	—	—	—	—	—	—	—	—	—	—	No Report
Baxter Creek (Inactive)	9,336	—	7,500	—	—	—	—	—	—	—	—	—	—	—	—	—	—	—	No Report
Beaumont	4,141	3,100	2,500	2,025	—	—	—	—	—	—	—	—	—	—	—	200	2,225	—	2,225
Big Springs	3,570	3,564	2,600	850	—	—	—	293	—	—	—	—	—	—	895	—	2,038	40	2,078
Browns Valley	42,000	—	11,500	—	—	—	—	—	—	—	—	400	—	—	5,600	—	6,000	300	6,300
Butte Valley	4,250	2,700	2,500	300	—	—	—	800	500	—	—	—	—	—	400	—	2,000	500	2,500
Byron Bethany	17,500	16,934	14,000	2,749	—	—	—	—	1,069	928	21	444	642	—	397	—	6,250	3,687	9,937
Camp Far West	4,000	—	2,600	—	—	—	—	—	—	—	—	—	—	—	—	—	—	—	No Report
Carmichael	3,151	3,140	2,500	—	—	—	—	—	—	—	—	—	—	—	—	—	—	—	No Record
Carpenter	1,328	1,323	1,200	—	—	—	—	—	—	25	—	—	—	1,090	—	85	1,200	10	1,210
Citrus Heights	3,139	3,138	2,700	—	—	—	—	—	—	—	—	—	—	—	—	—	—	—	No Record
Chowchilla-Delevan	6,048	6,048	5,000	—	—	—	1,745	—	—	—	—	—	—	—	—	—	1,745	—	1,745
Consolidated	150,000	148,233	130,000	—	—	—	—	—	—	—	—	—	—	—	—	92,000	92,000	—	92,000
Corcoran	51,600	47,724	45,000	—	—	—	—	—	—	—	—	—	—	—	—	30,000	30,000	—	30,000
Cordua	5,461	5,447	4,700	35	1,880	—	92	—	318	3	—	—	—	—	434	—	2,762	—	2,762
Deer Creek	2,186	2,186	1,900	495	95	—	—	105	275	60	—	113	35	—	630	—	1,808	328	2,136
Delano-Earlimart	44,016	44,016	35,000	—	—	—	—	—	—	—	—	—	—	—	—	—	—	—	No Report
East Contra Costa	20,000	19,184	17,000	e 500	—	—	—	e 214	—	2,725	521	e 7,000	e 3,027	—	—	—	13,987	—	13,987
El Camino	7,547	7,547	6,500	500	2,000	—	—	300	—	—	—	—	—	—	—	1,200	4,000	—	4,000
El Dorado	30,702	30,288	19,900	—	—	—	—	—	—	—	—	5,500	—	—	—	200	5,700	1,500	7,200
El Nido	9,400	9,161	7,500	3,900	—	1,000	—	295	290	—	30	35	6	—	1,164	—	6,720	500	7,220
Empire West Side	6,427	6,247	6,000	—	—	225	—	5,495	280	—	—	—	—	—	—	—	6,000	—	6,000
Exeter	12,260	—	10,000	—	—	—	—	—	—	—	—	—	—	—	—	—	—	—	No Report
Fairbanks	3,765	3,765	3,500	—	—	—	—	—	—	—	—	—	—	—	—	Domestic	—	—	No Record
Fresno	237,203	237,203	210,000	—	—	—	—	—	—	—	—	—	—	—	—	171,000	171,000	—	171,000
Glenn-Colusa	122,964	118,148	112,000	3,372	11,195	—	33,208	—	1,028	45	17	740	—	—	1,108	1,770	52,483	7,632	60,115
Grenada	1,879	1,787	1,300	790	—	—	—	519	—	—	—	—	—	—	—	—	1,309	—	1,309
Hollister	18,180	—	15,000	300	—	—	—	—	—	7,750	250	6,700	500	—	—	—	b 15,500	2,000	17,500
Hot Springs Valley	9,500	—	5,200	—	—	—	—	—	—	—	—	—	—	—	—	e 4,000	e 4,000	—	e 4,000
Imperial	882,698	487,000	480,000	158,713	2,501	—	—	76,454	64,679	52,275	794	2	371	4,184	5,326	18	c 365,317	—	365,317
Island No. 3	4,700	4,500	4,000	—	—	—	—	—	—	—	—	—	—	—	—	—	—	—	No Report
Jacinto	12,266	12,186	11,000	878	4,798	—	—	—	308	—	—	363	—	—	910	—	7,257	1,125	8,382
James	24,391	22,848	18,200	4,087	—	3,760	—	5,289	1,491	2	—	—	—	—	61	—	14,690	—	14,690
Kings River Delta	2,700	—	2,700	300	—	450	—	1,500	450	—	—	—	—	—	—	—	2,700	—	2,700
La Canada	1,340	1,340	800	—	—	—	—	—	—	—	—	—	—	—	—	Domestic	—	—	—
Laguna	34,761	34,761	30,000	—	—	—	—	—	—	—	—	—	—	—	—	26,000	26,000	—	26,000
Lakeside	320	—	200	—	—	—	—	—	—	—	—	—	—	—	—	Domestic	—	—	—
La Mesa, Lemon Grove & S.V.	18,648	16,911	12,000	—	—	—	—	—	—	—	—	—	—	—	—	Domestic	—	—	—
Lemoore (Inactive)	53,000	—	45,000	—	—	—	—	—	—	—	—	—	—	—	—	—	—	—	No Report
Linden	4,300	—	e 4,000	—	—	—	—	—	—	—	—	—	—	—	—	—	—	—	No Report
Lindmore	28,867	—	23,000	—	—	—	—	—	—	—	—	—	—	—	—	—	—	—	No Report
Lindsay-Strathmore	15,318	10,718	10,200	—	—	—	—	—	—	430	259	—	802	8,304	—	739	10,534	—	10,534
Littlerock Creek	2,603	1,213	2,000	400	—	—	—	40	15	55	—	790	—	—	—	50	1,350	—	1,350
Lucerne (Inactive)	33,400	—	30,000	—	—	—	—	—	—	—	—	—	—	—	—	—	—	—	No Report
Madera	172,400	e 165,000	120,000	24,814	—	23,759	—	—	6,770	1,488	21,256	4,000	246	—	11,772	—	94,105	32,339	126,444
Maxwell	8,620	8,569	7,000	—	—	—	565	—	—	—	—	—	—	—	—	557	1,122	—	1,122

TABLE II

CALIFORNIA IRRIGATION DISTRICT CROP REPORTS FOR 1945 (Continued)

Name of District	District Area in Acres			Kind and Acreage of Irrigated Crops													Summary of Acres Cropped		
	Gross	Assessed 1945	Irrigable	Alfalfa	Clover	Cotton	Rice	Grain and Grain Hay	Other Field Crops	Vegetables and Truck	Grapes	Deciduous Fruits	Nuts and Olives	Citrus and Avocado	Pasture	Not Segregated	Irrigated	Dry Farmed	Total Cultivated
Merced	163,864	148,576	143,000	16,027	1,747	372	2,791	1,632	4,804	1,641	11,055	e 14,000	e 4,720	—	24,661	662	84,112	9,461	93,573
Modesto	81,203	81,203	76,300	14,383	13,936	—	613	6,582	4,638	1,508	9,497	11,780	4,419	—	1,940	219	a 69,515	1,370	70,885
Mokelumne River	2,100	2,100	2,100	—	—	—	—	—	—	—	—	—	—	—	—	—	—	—	No Report
Montague	20,000	17,482	—	—	—	—	—	—	—	—	—	—	—	—	—	—	—	—	No Report
Naglee-Burk	2,873	2,086	2,600	1,187	787	—	—	155	115	30	—	—	—	—	442	—	2,716	—	2,716
Nevada	266,000	229,500	164,000	e 600	e 1,200	—	3,207	—	—	300	—	e 5,300	—	—	12,400	—	23,007	—	23,007
Newport Heights	1,520	1,520	1,000	—	—	—	—	—	75	65	—	—	—	35	—	Domestic	175	—	175
Newport Mesa	694	—	400	—	—	—	—	—	—	—	—	—	—	—	—	—	—	—	No Report
Oakdale	72,345	67,273	61,700	1,770	35,723	—	1,753	397	1,063	654	822	1,697	2,146	10	617	27	a 46,679	21,336	68,015
Orange Cove	26,690	—	e 20,000	—	—	—	—	—	—	—	—	—	—	—	—	—	—	—	No Report
Oroville-Wyandotte	24,060	17,932	20,000	—	50	—	—	—	161	89	—	211	3,114	600	25	—	4,250	—	4,250
Palmdale	4,756	1,696	4,000	525	—	—	—	58	113	100	—	90	—	—	—	—	886	—	886
Palo Verde	95,393	78,870	73,000	26,216	—	1,012	—	2,629	3,917	5,021	—	—	—	—	2,871	—	a 41,666	—	41,666
Paradise	11,250	9,108	8,000	—	—	—	—	—	—	—	—	—	—	—	—	3,400	3,400	—	3,400
Potter Valley	5,399	5,399	4,000	250	570	—	—	—	425	75	—	400	5	—	950	—	2,675	300	2,975
Princeton-Codora-Glenn	13,338	12,718	12,000	—	—	—	—	—	—	—	—	—	—	—	—	—	—	—	No Report
Provident	14,953	14,896	10,000	—	475	—	7,424	—	—	—	—	—	—	—	260	—	8,159	—	8,159
Ramona	660	460	400	—	—	—	—	—	—	—	—	—	—	—	—	e 140	b 140	60	200
Richvale	25,652	—	22,000	—	—	—	11,983	—	—	—	—	—	—	—	—	454	12,437	—	12,437
Riverdale	15,580	15,017	13,000	4,430	960	267	—	4,000	870	—	—	—	—	—	—	—	b 10,527	—	10,527
San Dieguito	4,020	3,520	3,000	—	—	—	—	—	—	465	—	—	—	1,118	—	200	1,783	50	1,833
Santa Fe	10,106	6,604	6,900	—	—	—	—	—	—	—	—	100	30	2,325	—	—	2,455	400	2,855
San Ysidro	525	500	500	100	—	—	—	—	—	—	—	—	—	30	30	340	500	—	500
Sausalito	8,971	—	7,300	—	—	—	—	—	—	—	—	—	—	—	—	—	—	—	No Report
Scott Valley	5,131	5,131	4,500	3,000	—	—	—	—	—	—	—	—	—	—	500	—	3,500	1,631	5,131
Serrano	1,500	1,318	1,300	—	—	—	—	—	—	—	—	—	—	1,300	—	—	1,300	—	1,300
Shafter-Wasco	38,640	38,640	30,000	—	—	—	—	—	—	—	—	—	—	—	—	—	—	—	No Report
South Fork	12,404	12,404	11,000	160	—	—	—	4,500	500	—	—	—	—	—	7,244	—	12,404	—	12,404
South Montebello	892	—	600	—	—	—	—	—	—	—	—	—	—	—	—	Domestic	—	—	No Report
South San Joaquin	71,112	66,871	64,000	13,840	11,201	—	—	5,320	3,000	3,237	7,232	e 3,338	c 3,338	—	472	1,240	a 52,218	14,587	66,805
Stinson	10,950	—	9,000	1,500	—	1,000	—	2,000	—	—	—	—	—	—	—	—	4,500	—	4,500
Stratford	9,838	9,838	8,500	—	—	—	—	—	—	—	—	—	—	—	—	—	—	—	No Report
Table Mountain	180	135	160	—	—	—	—	—	—	—	—	—	—	—	—	—	—	—	No Report
Terra Bella	12,285	5,630	11,000	—	—	—	—	—	—	80	—	16	261	1,919	—	10	2,286	4,485	6,771
Thermalito	3,167	2,289	2,000	—	46	—	—	—	—	53	40	136	251	330	228	16	1,100	—	1,100
Tracy-Clover	1,035	960	820	300	80	—	—	20	10	45	—	—	—	—	—	20	475	—	475
Tranquillity	10,750	9,904	9,000	3,150	—	2,100	65	2,650	240	27	—	—	—	—	26	—	8,258	—	8,258
Tulare	33,500	33,300	30,000	—	—	—	—	—	—	—	—	—	—	—	—	—	—	—	No Report
Tule (Inactive)	15,000	—	10,000	—	—	—	—	—	—	—	—	—	—	—	—	—	—	—	No Report
Turlock	185,000	180,376	162,000	40,945	27,871	—	—	—	16,339	3,509	13,150	e 9,500	e 4,543	—	14,469	143	a 130,469	19,165	149,634
Vandalia	1,275	1,210	1,200	—	—	—	—	—	—	—	—	—	—	1,126	—	—	1,126	—	1,126
Vista	17,581	17,381	12,400	—	—	—	—	—	—	596	—	—	14	7,113	—	283	8,006	—	8,006
Walnut	893	—	885	—	—	—	—	—	—	—	—	—	—	830	—	—	830	—	830
Waterford	10,639	9,855	9,000	269	—	—	—	102	216	—	554	1,210	827	—	2,732	23	b 5,933	342	6,275
West Side	11,807	11,765	10,000	3,268	386	—	—	605	1,830	1,608	36	143	980	—	167	88	b 9,111	2,900	12,011
West Stanislaus	22,354	21,813	22,000	7,300	—	—	—	145	11,650	3,035	—	243	587	—	—	—	b 22,960	1,035	23,995
Woodbridge	14,128	14,128	e 13,000	1,567	3,798	—	755	585	304	89	e 2,800	e 1,628	—	—	1,030	1,558	14,114	—	14,114
Totals	3,692,408	2,818,621	2,726,765	364,600	121,299	41,208	64,201	124,134	133,937	95,416	105,704	81,743	32,121	31,303	152,717	338,933	1,687,316	136,900	1,824,216

Water Storage Districts

Buena Vista	78,453	49,015	46,800	9,397	—	11,468	—	10,699	3,406	510	—	—	—	—	606	22	a 36,108	—	36,108

(a) Double crop acreage is not included.
(b) Double crop acreage is included.
(c) Imperial crop report is as of March, 1945.
(e) Estimated acreage.

TABLE III

SUMMARY OF ASSESSMENTS LEVIED, PERCENTAGES DELINQUENT, TAX SALE CERTIFICATES, AND TAX DEEDED LANDS IN CALIFORNIA IRRIGATION DISTRICTS

For Calendar Year 1945

Name of District	Assessment 1944-1945					Assessment 1945-1946					Tax Sale Certificates			Tax Delinquent Lands		
	Total Assessed Valuation	Rate Per $100 of Valuation	Total Assessment Levied	Amount Delinquent on Tax Sale Date	Percentage of Assessment Delinquent	Total Assessed Valuation	Rate Per $100 of Valuation: Bond Funds	General Fund	Total Rate	Total Assessment Levied	Amount Now Held by District	Amount Held Preceding Year	Trend Increase + Decrease -	Acres Held By District Tax Deed	Acres Subject to District Tax Deed	No. Acres Sold in 1945
Alpaugh	$ 420,270	$ 3.00	$ 12,608	$ -----	-----	$ 421,270	$ -----	$ 2.00	$ 2.00	$ 8,425	$ -----	$ -----	$ -----	68	-----	-----
Alta	8,367,521	1.30	108,771	793	.7	8,354,736	-----	1.30	1.30	108,605	-----	-----	-----	-----	-----	-----
Anderson-Cottonwood	1,288,807	6.00	77,328	3,439	4.4	1,291,627	1.80	4.20	6.50	83,952	9,893	11,391	1,498-	588	113	687
Banta-Carbona	2,242,075	4.00	89,682	None	-----	2,346,523	1.69	2.31	4.00	93,861	2,830	843	1,987+	None	None	None
Bard	603,000	-----	1,809	-----	-----	525,000	-----	.20	.20	1,050	-----	-----	-----	-----	-----	-----
Baxter Creek (Inactive)	-----	-----	-----	-----	-----	-----	-----	-----	-----	-----	-----	-----	-----	-----	-----	-----
Beaumont	371,440	5.00	18,572	543	2.9	377,700	1.00	4.00	5.00	18,885	-----	-----	-----	25	-----	-----
Big Springs	238,677	2.50	5,967	-----	-----	238,677	1.50	1.50	3.00	7,160	-----	-----	-----	34	-----	-----
Browns Valley	-----	-----	None	-----	-----	-----	-----	-----	-----	None	None	None	None	None	None	None
Butte Valley	83,536	4.00	3,319	205	6.2	113,415	-----	3.20	3.20	3,689	120	181	61-	12,600	None	835
Byron-Bethany	1,630,617	3.00	48,918	660	13.5	1,630,652	1.53	1.47	3.00	48,919	945	334	611+	None	None	1 Lot
Camp Far West	344,895	5.03	17,348	-----	-----	-----	-----	-----	-----	-----	-----	-----	-----	-----	-----	-----
Carmichael	248,736	11.75	29,226	2,327	8.0	249,000	-----	-----	11.75	29,280	2,642	3,083	411-	5	7	1
Carpenter	950,482	1.90	18,055	202	1.1	950,695	1.90	-----	1.90	18,056	492	600	108-	-----	-----	-----
Citrus Heights	313,740	5.00	15,687	-----	-----	313,754	1.50	4.50	6.00	18,825	-----	-----	-----	None	None	None
Compton-Delevan	151,191	6.40	9,676	None	0.0	151,191	7.83	1.67	9.50	14,362	None	None	None	None	None	None
Consolidated	9,528,908	1.20	114,417	887	.8	9,535,132	-----	1.80	1.80	171,653	1,753	2,602	849-	43	166	-----
Corcoran	4,543,699	1.00	42,649	108	.3	4,763,255	.33	.67	1.00	44,759	757	1,989	1,232-	None	48	100
Cordua	129,193	6.00	7,752	-----	-----	129,194	-----	6.00	6.00	7,752	None	None	None	None	None	None
Deer Creek	175,540	2.00	3,511	None	0.0	175,540	-----	2.10	2.10	3,686	-----	-----	-----	-----	-----	-----
Delano	333,500	.45	1,501	33	2.2	2,077,290	-----	.60	.50	12,464	33	33	-----	None	None	[illegible]
East Contra Costa	3,221,786	2.85	91,725	440	.5	3,215,391	2.01	.84	2.85	91,638	101	627	526-	None	None	None
El Camino	331,903	4.00	13,285	395	3.0	377,191	-----	5.00	5.00	16,030	40	40	None	None	None	None
El Dorado	2,105,648	.80	16,845	209	1.2	2,128,427	.40	.40	.80	17,027	499	739	240-	None	None	None
El Nido	529,645	3.00	15,889	344	2.2	529,645	1.33	2.67	4.00	21,186	1,429	1,789	360-	None	None	None
Empire West Side	626,051	.50	3,131	265	8.5	624,695	-----	1.00	1.00	6,247	41	315	274-	180	None	None
Exeter	1,162,756	None	None	None	-----	1,182,942	-----	-----	None	None	-----	-----	-----	-----	-----	-----
Fair Oaks	346,952	2.60	8,996	522	5.8	347,765	1.30	1.30	2.60	9,048	1,391	1,626	235-	3	1	None
Fresno	18,082,170	1.50	271,224	245	.1	18,052,345	-----	1.75	1.75	315,900	358	386	28-	-----	None	-----
Glenn-Colusa	3,767,478	1.20	45,210	402	.9	3,895,868	.93	.27	1.20	46,750	348	1,727	1,379-	None	None	-----
Grenada	253,542	3.25	7,902	269	3.4	266,370	-----	4.00	4.00	10,534	None	14	14-	10	-----	-----
Hollister	1,947,480	.75	12,415	-----	-----	-----	-----	-----	None	None	None	None	None	None	None	None
Hot Spring Valley	184,740	2.50	4,618	-----	-----	184,740	2.00	.50	2.50	4,618	None	-----	-----	None	-----	-----
Imperial	38,157,248	3.50	1,335,498	53,193	4.0	38,853,257	1.97	1.53	3.50	1,359,859	91,299	121,978	30,679-	63,180	-----	11,282
Island No. 3	-----	-----	-----	-----	-----	-----	-----	-----	-----	-----	-----	-----	-----	-----	-----	-----
Jacinto	722,855	2.50	18,544	245	1.3	722,855	.60	1.90	2.50	18,271	398	226	172+	None	None	None
Kaweah	989,197	2.50	24,730	None	0.0	970,927	1.12	1.38	2.50	24,271	None	None	None	None	None	None
Kings River Delta	-----	None	None	-----	-----	-----	-----	-----	None	None	-----	-----	-----	-----	-----	-----
La Canada	1,129,760	1.60	18,085	433	2.4	1,278,854	-----	1.60	1.60	20,490	2,425	2,423	2+	2 Lots	6 Lots	3 Lots
Laguna	1,297,408	1.00	12,974	393	3.0	1,300,123	-----	2.00	2.00	26,003	-----	-----	-----	29	None	-----
Lakeland (Inactive)	-----	-----	-----	-----	-----	-----	-----	-----	-----	-----	-----	-----	-----	-----	-----	-----
Lemoore	129,195	2.25	2,905	-----	-----	129,410	-----	-----	2.50	3,235	-----	-----	-----	-----	-----	-----
La Mesa, Lemon Grove and S.V.	5,143,131	1.00	98,030	2,705	2.8	5,445,526	2.00	-----	2.00	108,837	4,116	5,064	948-	1,860	-----	815
Lemoore (Inactive)	-----	-----	-----	-----	-----	-----	-----	-----	-----	-----	-----	-----	-----	-----	-----	-----
Linden	-----	-----	-----	-----	-----	-----	-----	-----	-----	-----	-----	-----	-----	-----	-----	-----
Lindmore	2,727,734	None	None	-----	-----	-----	-----	-----	None	None	176	210	34-	None	-----	-----
Lindsay-Strathmore	1,763,151	4.40	77,577	None	0.0	1,791,205	2.69	1.71	4.40	78,812	None	None	None	4,522	None	None
Lower Tule River	119,462	5.25	6,271	None	0.0	121,342	5.25	-----	5.25	6,370	None	None	-----	1,328	None	59
Lucerne (Inactive)	-----	-----	-----	-----	-----	-----	-----	-----	-----	-----	-----	-----	-----	-----	-----	-----
Madera	7,965,435	1.00	84,411	7,791	9.2	8,026,975	-----	.60	.60	48,162	3,986	1,297	2,689+	None	172	11 Lots

TABLE III

SUMMARY OF ASSESSMENTS LEVIED, PERCENTAGES DELINQUENT, TAX SALE CERTIFICATES, (Continued)
AND TAX DEEDED LANDS IN CALIFORNIA IRRIGATION DISTRICTS

For Calendar Year 1945

Name of District	Assessment 1944-1945					Assessment 1945-1946					Tax Sale Certificates			Tax Delinquent Lands		
	Total Assessed Valuation	Rate Per $100 of Valuation	Total Assessment Levied	Amount Delinquent on Tax Sale Date	Percentage of Assessment Delinquent	Total Assessed Valuation	Rate Per $100 of Valuation: Bond Funds	Rate Per $100 of Valuation: General Fund	Rate Per $100 of Valuation: Total Rate	Total Assessment Levied	Amount Now Held by District	Amount Held Preceding Year	Trend Increase + Decrease -	Acres Held By District Tax Deed	Acres Subject to District Tax Deed	No. Acres Sold in 1945
Maxwell	$ 181,922	$ 1.66	$ 2,837	$ 512	18.0	$ 171,390	$ -----	$ 1.78	$ 1.78	$ 3,051	$ 540	$ 2,949	$ 2,409-	51	None	None
Merced	12,797,583	2.00	256,054	3,488	1.4	12,924,000	-----	3.00	3.00	387,869	5,382	10,290	4,908-	16	5	554
Modesto	7,416,200	1.50	111,243	390	.4	7,432,300	1.50	-----	1.50	111,484	4,055	4,341	286-	None	None	None
Mokelumne River	-----	None	None	-----	-----	1[illegible],230	-----	2.40	2.40	3,126	None	None	None	None	None	None
Montague	2[illegible],322	.55	1,536	34	2.2	760,113	-----	1.50	1.50	10,252	33,849	44	33,805+	80	-----	-----
Naglee-Burk	198,992	2.00	15,[illegible]	90	.6	2[illegible],761	1.80	6.20	8.00	16,541	591	647	56-	787	2	77
Nevada	3,241,043	1.00	32,410	2,946	8.8	3,536,512	-----	1.00	1.00	35,365	1,487	2,246	759-	None	None	None
Newport [illegible]	1,209,482	.80	9,668	276	2.9	1,604,605	.50	.30	.80	12,837	259	415	156-	None	-----	-----
Newport Mesa	-----	-----	-----	-----	-----	-----	-----	-----	-----	-----	-----	-----	-----	-----	-----	-----
Oakdale	5,100,986	4.90	249,941	2,900	1.2	5,212,210	1.37	3.63	5.00	260,610	5,730	5,670	60+	822	61	772
Orange Cove	624,368	-----	None	-----	-----	-----	-----	-----	-----	None	-----	-----	-----	-----	-----	-----
Oroville-Wyandotte	1,720,777	1.00	17,208	2,667	15.5	1,797,449	1.00	-----	1.00	17,974	9,259	8,045	1,214+	4,157	None	253
Palermo	173,831	5.00	8,692	1,118	12.9	189,631	5.00	-----	5.00	9,482	3,945	4,260	315-	3,279	113	175
Palo Verde	4,206,590	2.75	112,072	4,850	4.3	4,291,400	2.75	-----	2.75	113,935	2,053	1,716	337+	5,358	None	2,142
[illegible]	417,[illegible]	3.75	15,645	232	1.5	431,135	3.75	-----	3.75	16,168	742	1,789	1,047-	1,361	None	208
Potter Valley	[illegible]	4.75	12,791	None	0.0	268,079	2.74	1.96	4.75	12,791	None	None	None	None	None	None
[illegible]-Glenn	850,029	4.20	33,991	-----	-----	853,862	1.60	2.60	4.20	34,125	-----	-----	-----	-----	-----	-----
[illegible]	[illegible]	3.20	19,851	None	0.0	716,725	2.10	1.10	3.20	22,935	None	None	None	None	None	None
[illegible]	81,[illegible]	8.00	6,503	1[illegible]	2.1	82,035	8.00	-----	8.00	6,563	-----	-----	-----	-----	-----	-----
[illegible]	765,200	None	None	None	-----	765,200	-----	-----	None	None	316	394	78-	None	-----	None
Riverdale	706,377	1.20	8,475	-----	-----	706,377	-----	1.20	1.20	8,476	16	33	17-	10	None	None
San Joaquito	1,908,190	2.50	47,688	2,215	4.6	1,955,130	.64	1.86	2.50	48,876	1,839	3,995	2,156-	570	None	59
Santa Fe	1,3[illegible]	4.40	60,4[illegible]	1,378	2.3	1,378,240	1.56	2.44	4.00	55,051	4,550	7,966	3,416-	3,164	None	54
San Ysidro	118,220	1.50	1,773	None	0.0	120,[illegible]	-----	1.50	1.50	1,804	5	-----	-----	21	None	-----
Sebastolito	-----	-----	-----	-----	-----	-----	-----	-----	-----	-----	-----	-----	-----	-----	-----	-----
Scott Valley	256,565	3.00	7,697	-----	-----	256,565	-----	-----	3.00	7,697	None	None	None	None	None	None
Serrano	1,318,224	1.00	13,182	None	0.0	1,318,224	1.00	-----	1.00	13,182	None	None	None	None	None	None
Shafter-Wasco	-----	None	None	None	-----	2,633,990	-----	.50	.50	13,170	-----	-----	-----	-----	-----	-----
South Fork	502,855	2.00	10,057	None	-----	502,855	1.65	.40	2.05	10,309	None	None	None	None	None	None
South [illegible]	1,077,220	.50	5,785	183	2.8	1,082,290	-----	.75	.75	8,648	124	185	61-	None	None	-----
South San Joaquin	6,668,615	5.60	373,442	3,973	1.1	8,360,935	2.47	2.63	5.10	426,801	3,733	4,896	1,163-	37	None	None
Stirling	-----	-----	None	-----	-----	-----	-----	-----	-----	None	-----	-----	-----	-----	-----	-----
Stratford	978,843	3.34	32,863	1,525	4.6	978,843	-----	2.50	2.50	24,471	-----	-----	-----	-----	-----	-----
Table Mountain	17,[illegible]	5.30	925	None	0.0	17,535	4.80	.50	5.30	925	None	None	None	45	None	None
Terra Bella	35[illegible]	2.50	29,897	241	.8	358,394	1.40	8.60	10.00	35,839	115	295	180-	6,510	None	70
Thermalito	337,454	3.00	10,124	35	.3	336,784	2.00	1.33	3.33	11,232	908	2,011	1,103-	882	None	3
Tracy-Lower	93,552	6.50	6,083	897	14.8	97,046	1.50	5.00	6.50	6,364	1,053	980	73+	75	15	39
Tranquillity	449,353	2.00	8,987	-----	-----	451,575	1.80	.20	2.00	9,032	39	23	16+	None	None	None
Tulare	1,465,640	1.75	25,650	-----	-----	1,481,544	-----	1.75	1.75	25,992	-----	-----	-----	-----	-----	-----
Tule (Inactive)	-----	-----	-----	-----	-----	-----	-----	-----	-----	-----	-----	-----	-----	-----	-----	-----
Turlock	14,205,380	1.00	142,054	1,355	1.0	14,277,695	1.00	-----	1.00	142,777	-----	-----	-----	-----	-----	-----
Wanlalia	231,872	15.00	34,781	None	0.0	231,069	13.62	1.38	15.00	34,660	None	None	None	66	None	None
Vista	1,993,479	6.75	134,360	5,834	4.4	2,023,626	2.05	4.70	6.75	136,595	5,279	10,289	5,010-	91	None	240
Walnut	892,950	.25	2,164	22	1.0	-----	-----	-----	None	None	None	None	None	None	None	None
Waterford	928,193	4.00	37,128	158	.4	935,536	.97	3.53	4.50	42,098	352	1,047	695-	17	None	None
West Side	1,271,561	3.50	44,500	2,016	4.5	1,278,926	1.50	2.25	3.75	47,958	5,434	5,086	348+	2	-----	None
West Stanislaus	2,173,622	4.50	97,813	50	.1	2,173,622	3.70	.80	4.50	97,813	297	238	59+	None	1 Lot	20
Woodbridge	1,217,497	2.00	24,245	212	.9	1,217,497	2.00	-----	2.00	24,350	192	None	192+	None	None	None
Totals	204,743,029		4,863,042	113,938		208,644,489				5,237,900	217,868	239,367	21,156	111,846	1,203	19,009
Water Storage Districts																
Buena Vista	942,731	17.42	163,401	344		942,731	8.61	13.00	21.61	202,788	623	532	91+	23	33	None

TABLE IV

SUMMARY OF ANNUAL FINANCIAL REPORTS OF CALIFORNIA IRRIGATION DISTRICTS
SHOWING RECEIPTS AND DISBURSEMENTS FOR THE YEAR 1945

Name of District	Cash Balance Jan. 1, 1945	Receipts 1945								Disbursements 1945								Cash Balance Dec. 31, 1945
		Assessments, Penalties, & Redemptions	Water Sales and Services	Water Power and Electrical Energy Sales	Land Sales	Crop Share, Rentals and Leases	Transfers From Other Funds	Miscellaneous Income	Total Receipts	Administration	Operation and Maintenance	Debt Retirement	Interest on Debt	Capital expenditures	U. S. Securities Purchased	Miscellaneous Disbursements	Total Disbursements	
Alpaugh	$ 21,384	$ 10,052	$ 51,396	$ ----	$ 16,836	$ ----	$ ----	$ 8,305	$ 86,589	$ 9,581	$ 77,720	$ 4,000	$ ----	$ 2,760	$ 10,360	$ ----	$ 104,421	a$ 3,552
Alta	69,806	112,814	280	----	286	1,129	65,000	7,172	186,681	23,726	57,358	----	----	8,993	55,000	2,222	147,299	b 109,188
Anderson-Cottonwood	59,055	86,253	16,528	----	6,791	60	----	7,132	116,764	9,002	72,658	20,500	11,990	12,242	----	403	126,795	49,024
Banta-Carbona	110,340	96,292	129,222	----	----	----	----	4,348	229,862	12,548	135,332	14,500	26,036	15,543	----	5,067	209,026	131,176
Bard	2,577	----	----	----	----	----	----	----	No Report	----	----	----	----	----	----	* 650	* 650	1,927
Beaumont	20,670	19,473	56,888	----	5,136	----	----	5,871	87,368	10,885	59,617	----	7,500	----	----	6,773	84,575	23,463
Big Springs	3,768	7,330	11,445	----	----	----	----	10	18,785	1,042	10,088	4,000	720	4,000	----	129	19,979	2,574
Browns Valley	4,639	----	11,414	----	----	48	5,000	3,923	20,385	1,371	14,695	----	----	----	5,000	231	21,297	c 3,727
Butte Valley	11,938	2,908	2,392	----	28,581	859	----	4,150	38,890	5,349	5,606	----	----	14,090	----	----	25,045	25,783
Byron-Bethany	56,979	53,140	36,651	----	13,579	177	----	2,724	106,271	----	56,017	7,000	12,280	16,632	----	5,377	97,306	65,944
Camp Far West	----	----	----	----	----	----	----	----	No Report	----	----	----	----	----	----	----	----	----
Carmichael	17,214	32,416	18,826	----	1,794	----	----	93	53,129	----	28,837	1,500	3,150	15,224	----	----	48,711	21,632
Carpenter	32,392	18,070	10,990	----	----	180	----	1,568	30,808	4,306	5,427	10,000	8,580	----	----	----	28,313	d 34,887
Citrus-Heights	34,343	17,773	22,086	----	1,404	----	----	1,418	42,681	3,576	24,148	----	2,720	----	----	----	30,444	46,580
Compton-Delevan	8,769	14,500	14,840	----	----	----	----	29	29,369	4,764	19,041	1,500	2,760	----	----	----	28,065	10,[illegible]73
Consolidated	62,359	115,522	528	----	----	818	----	9,735	126,603	30,789	71,104	----	----	21,521	----	777	124,191	e 64,771
Corcoran	87,998	45,886	47,067	----	4,389	8,054	30,000	3,814	139,210	17,183	45,510	----	8,720	2,569	60,000	22	134,004	93,204
Cordua	10,012	3,402	6,792	----	----	210	----	5,384	15,788	2,843	6,918	2,500	3,410	----	----	197	15,868	15,932
Deer Creek	5,001	2,595	----	----	----	----	----	83	2,678	1,870	1,126	----	----	----	----	22	3,018	4,661
Delano-Earlimart	688	11,262	----	----	----	----	----	----	11,262	----	----	----	----	----	----	973	973	10,977
East Contra Costa	99,175	97,714	136,539	----	----	315	20,000	14,023	268,591	7,432	102,978	22,000	37,182	20,022	81,000	7,213	277,827	f 89,939
El Camino	2,591	16,458	13,478	----	18,210	----	----	3,811	51,957	5,205	40,171	----	----	7,066	----	92	52,534	2,014
El Dorado	32,426	17,672	64,397	----	----	785	25,000	840	109,694	----	61,424	9,000	11,628	----	20,000	92	102,144	g 39,976
El Nido	27,158	19,785	4,970	----	----	----	----	472	25,227	2,964	9,701	7,000	3,825	2,120	----	1,950	27,560	24,825
Empire West Side	4,386	5,233	----	----	----	544	----	387	6,164	1,176	3,623	----	----	----	----	202	5,001	h 5,549
Exeter	5,021	----	----	----	----	----	----	28	28	----	----	----	----	----	----	572	572	4,477
Fair Oaks	35,712	10,795	45,315	----	----	----	----	525	56,635	----	33,857	----	2,240	12,551	----	----	48,648	43,699
Fresno	220,305	284,133	----	----	2,500	1,362	----	20,459	308,454	26,386	215,196	----	----	48,223	----	8,480	298,285	230,474
Glenn-Colusa	330,364	----	----	----	----	----	----	* 53,836	* 53,836	----	----	----	----	----	----	----	----	384,200
Grenada	19,242	6,871	3,832	----	750	80	----	577	12,110	1,271	11,046	----	----	----	----	----	12,317	19,035
Hollister	21,783	10,096	----	----	----	----	----	----	10,096	1,364	3,028	----	----	19,500	----	----	23,892	7,987
Hot Spring Valley	1,155	5,639	----	----	----	----	----	----	5,639	1,190	----	----	880	----	----	----	2,070	4,724
Imperial	5,674,002	1,475,845	1,455,465	2,465,183	202,503	34,717	----	244,265	5,877,918	----	3,466,314	194,000	769,212	----	----	298,599	4,728,125	6,823,795
Island No. 3	233	910	----	----	----	----	----	----	910	456	----	----	----	----	----	----	456	687
Jacinto	33,300	19,373	15,537	----	1,620	----	----	4,586	36,116	2,925	27,563	2,000	2,180	----	8,613	----	43,281	26,135
James	79,544	23,811	54,232	----	----	----	----	2,030	80,073	9,248	42,719	----	5,600	----	----	----	57,567	102,050
Kings River Delta	None	----	----	----	----	----	----	----	----	----	----	----	----	----	----	----	----	None
La Canada	27,556	18,139	29,891	----	----	----	----	18,770	66,800	8,985	21,407	5,000	14,425	28,934	2,500	----	81,252	i 13,104
Laguna	27,580	20,850	----	----	2,067	----	----	5,679	28,596	4,805	24,710	----	----	----	----	4,944	34,459	21,717
Lakeside	12,865	3,371	5,204	----	----	----	----	142	8,717	3,377	1,609	1,000	1,800	----	----	4	7,790	13,792
La Mesa, Lemon Gr. and S. V.	151,015	109,984	353,981	----	95,703	347	25,000	146,197	731,212	53,946	115,588	15,000	66,751	26,002	75,000	217,679	569,966	j 312,261
Lemoore (Inactive)	----	----	----	----	----	----	----	----	----	----	----	----	----	----	----	----	----	----
Linden	3,058	----	----	----	----	----	----	493	493	1,180	----	----	----	----	----	118	1,298	2,253
Lindmore	3,312	42	----	----	----	----	----	267	309	674	----	----	----	----	----	----	674	k 2,947
Lindsay-Strathmore	223,112	78,462	171,621	----	----	----	----	36,564	286,647	----	206,341	15,000	25,300	----	----	----	246,641	263,118
Littlerock Creek	30,346	6,236	13,046	----	4,343	194	----	898	24,717	5,118	7,623	----	3,500	3,906	----	118	20,265	34,798
Lucerne (Inactive)	----	----	----	----	----	----	----	----	----	----	----	----	----	----	----	----	----	----
Madera	143,945	59,613	1,402	----	141	----	----	4,657	67,813	13,707	54,061	----	----	----	2,000	34	69,802	l 141,956
Maxwell	3,819	1,642	4,804	----	----	----	----	1,502	7,448	1,266	6,792	----	----	----	----	151	8,209	3,058
Merced	816,762	358,898	9,295	617,909	19,200	6,387	350,000	72,880	1,434,569	72,783	388,202	111,000	264,155	40,818	550,000	----	1,426,958	m 824,373
Modesto	525,535	157,589	----	1,254,284	1,436	----	1,000,000	163,410	2,576,719	137,474	586,875	209,000	106,056	48,815	1,000,204	301,954	2,390,378	n 711,876
Mokelumne River	None	1,482	----	----	----	----	----	----	1,482	1,275	----	----	165	----	----	----	1,440	42
Montague	1,239	7,215	6,831	----	----	819	----	169	15,034	3,085	7,326	----	----	----	----	678	11,089	5,184
Naglee-Burk	16,068	16,721	----	----	2,550	2,001	----	3,510	24,782	----	13,570	1,000	1,500	----	----	315	16,385	24,465
Nevada	1,107,657	42,202	202,446	451,968	----	2,471	[illegible],351	54,456	760,894	----	430,373	158,958	233,983	----	----	796	824,110	1,044,341
Newport Heights	31,650	11,449	19,070	----	----	----	----	3,983	34,502	6,863	16,108	----	3,080	----	----	----	26,051	40,101
Newport Mesa	----	----	----	----	----	----	----	----	No Report	----	----	----	----	----	----	----	----	----
Oakdale	203,810	264,871	1,061	64,688	87,368	3,343	47,000	33,798	502,129	26,285	153,216	25,000	79,754	77,584	100,000	----	461,839	o 244,100
Orange Cove	927	----	----	----	----	----	----	13	13	81	----	----	----	----	----	----	81	859
Oroville-Wyandotte	112,873	20,786	64,252	----	9,542	2,653	----	14,259	111,492	15,935	43,985	41,170	18,658	35,680	----	----	155,428	68,937

TABLE IV

SUMMARY OF ANNUAL FINANCIAL REPORTS OF CALIFORNIA IRRIGATION DISTRICTS (Continued)
SHOWING RECEIPTS AND DISBURSEMENTS FOR THE YEAR 1945

Name of District	Cash Balance Jan. 1, 1945	Receipts 1945: Assessments, Penalties, & Redemptions	Water Sales and Services	Water Power and Electrical Energy Sales	Land Sales	Crop Share, Rentals and Leases	Transfers From Other Funds	Miscellaneous Income	Total Receipts	Disbursements 1945: Administration	Operation and Maintenance	Debt Retirement	Interest on Debt	Capital Expenditures	U. S. Securities Purchased	Miscellaneous Disbursements	Total Disbursements	Cash Balance Dec. 31, 1945
Palmdale	$ 15,811	$ 8,132	$ 16,829	$ ——	$ 29,540	$ 1,787	$ ——	$ 1,747	$ 58,035	$ 6,508	$ 12,164	$ ——	$ 14,066	$ 6,728	$ ——	$ 7,273	$ 46,739	$ 27,107
Palo Verde	273,107	114,264	168,662	1,240	13,372	——	——	15,205	312,743	36,748	177,784	24,500	35,010	22,269	——	19,339	315,610	270,240
Paradise	142,607	——	69,744	——	9,666	——	20,735	60,161	160,306	9,293	16,216	1,500	3,168	82,409	——	4,656	116,642	186,271
Potter Valley	9,667	8,450	17,450	——	——	——	——	46	25,946	1,533	19,325	5,000	1,335	1,391	——	9	28,593	7,620
Princeton-Codora-Glenn	33,144	——	——	——	——	——	——	——	No Report	——	——	——	——	——	——	* 9,223	* 9,223	23,921
Provident	62,710	22,631	43,187	——	——	——	40,250	61,216	167,284	7,307	55,400	——	6,083	——	——	4,520	73,310	156,684
Ramona	8,893	6,676	11,649	——	792	615	——	828	20,560	3,165	8,386	——	——	3,094	——	5,460	20,105	9,348
Richvale	28,234	——	94,847	——	——	——	——	3,294	98,141	6,838	33,774	21,500	22,005	——	——	3,848	87,965	29,110
Riverdale	7,234	8,892	——	——	170	——	——	676	9,738	3,557	5,007	——	——	——	——	1,924	10,488	6,484
San Dieguito	50,738	53,350	52,190	——	26,206	——	15,000	10,446	157,192	——	89,353	——	7,020	18,179	10,000	7,138	131,690	p 76,206
Santa Fe	74,119	58,450	50,733	——	28,981	11,665	——	4,133	153,962	——	96,696	8,000	13,523	12,255	21,000	6,449	157,923	q [illegible]
San Ysidro	5,795	1,789	10,187	——	345	——	——	383	12,704	4,740	4,246	——	——	——	——	155	9,141	[illegible]
Saucelito	767	——	——	——	——	——	——	——	No Report	——	——	——	——	——	——	——	——	[illegible]
Scott Valley	154	6,187	——	——	——	——	——	7	6,194	495	1,380	——	3,775	——	——	——	[illegible]	[illegible]
Serrano	35,394	13,182	11,916	——	——	180	——	5,673	30,951	3,083	474	10,000	7,050	——	——	——	20,605	[illegible]
Shafter-Wasco	3,904	——	——	——	——	——	——	* 6,104	* 6,104	——	——	——	——	——	——	——	No Report	10,008
South Fork	9,472	9,841	——	——	——	——	——	——	9,841	928	1,956	4,000	4,480	——	——	——	11,364	7,949
South Montebello	28,345	591	23,332	——	2,759	84	——	7,553	34,319	7,199	20,353	r 6,500	195	——	——	53	34,300	r 28,364
South San Joaquin	1,139,[illegible]	[illegible]	600	64,587	——	716	——	38,094	504,077	28,265	216,266	62,500	139,958	43,682	——	13,141	503,812	1,140,840
Stinson	[illegible]	——	——	——	——	——	——	7,465	7,465	——	——	——	——	——	——	7,340	7,340	[illegible]
Stratford	23,398	——	——	——	——	——	——	——	No Report	——	——	——	——	——	——	* 775	* 775	22,623
Table Mountain	2,608	929	——	3,102	——	55	——	4	4,090	381	1,420	——	3,741	——	——	——	5,542	1,156
Terra Bella	37,863	——	——	——	——	——	——	224,052	224,052	——	——	——	——	——	——	189,081	189,081	72,830
Thermalito	21,044	* 10,000	* 15,921	2,466	——	——	——	13,179	41,566	8,571	18,475	5,500	——	——	——	823	33,369	[illegible]
Tracy Clover	14,558	6,259	2,980	——	1,070	84	——	574	10,967	——	7,953	500	760	——	——	216	9,429	16,096
Tranquillity	13,135	9,006	34,982	——	——	——	——	1,568	45,556	6,267	14,664	6,000	4,611	——	——	——	31,542	27,149
[illegible]	[illegible]	——	——	——	——	——	——	* 15,746	* 15,746	——	——	——	——	——	——	——	——	35,867
Turlock	438,110	[illegible]	——	1,003,889	——	——	336,477	254,185	1,730,397	64,509	——	3[illegible],000	184,700	——	200,000	925,069	1,764,878	s [illegible]
Vandalia	43,197	37,9[illegible]	13,987	——	——	646	18,600	7,128	78,279	5,537	37,326	30,100	3,828	1,087	——	1,200	79,[illegible]78	[illegible]
Vista	296,232	142,244	233,827	——	60,252	90	——	9,849	453,262	25,424	288,955	68,730	29,169	46,651	——	2,178	460,207	[illegible]
Walnut	3,014	214	3,205	——	——	——	——	31	3,450	1,238	3,406	——	——	——	——	26	4,670	1,794
Waterford	32,848	42,602	——	——	2,097	21	35,000	6,679	86,399	5,475	18,680	2,000	5,800	——	45,000	6,743	83,698	t 35,549
West Side	87,973	48,055	62,509	——	——	——	——	2,811	113,375	——	77,625	1,000	10,600	2,094	25,000	11,289	127,608	73,740
West Stanislaus	139,531	98,041	199,534	——	1,000	——	100,000	4,906	403,481	7,110	177,201	18,000	64,642	8,953	100,000	918	376,824	u 136,188
Woodbridge	37,349	24,093	53,992	——	——	——	——	13,105	92,090	——	62,965	5,000	12,975	——	——	——	[illegible]	[illegible]
Total	13,767,329	5,101,777	4,[illegible]	5,929,416	702,979	83,496	2,140,433	1,749,593	20,011,811	799,223	8,253,156	1,552,558	2,318,234	733,587	2,370,677	2,295,080	18,122,515	15,[illegible]
Water Storage Districts																		
Sierra Vista	122,178	237,103	——	——	——	——	——	8,031	245,134	——	113,701	28,500	51,525	12,358	——	3,500	[illegible]	157,722

* Where no reports were made, the disbursement figures given are merely the difference in cash on hand at the beginning and end of year.

a. Alpaugh Cash Balance excludes holdings of U. S. securities which are sufficient to redeem funded debt when due.

(b) Alta Cash Balance excludes $90,000 in U. S. securities.

(c) Browns Valley Cash Balance excludes $160,000 invested in U. S. securities.

(d) Carpenter Cash Balance excludes $17,020 in U. S. securities.

(e) Consolidated's statement is for the period August 1, 1944, to July 31, 1945.

f. East Contra Costa Cash Balance excludes $170,000 invested in U. S. securities.

(g) El Dorado has $20,000 invested in U. S. securities in addition to Cash Balance shown.

(h) Empire Cash Balance excludes $5,000 in U. S. securities.

(i) La Canada Cash Balance excludes securities investments of $90,590, of which $82,200 are in U. S. Bonds and the balance in La Canada I.D. Bonds.

(j) La Mesa, Lemon Grove and S.V. has in addition $550,000 in U. S. securities.

(k) Lindmore Cash Balance excludes $10,000 invested in U. S. securities.

(l) Madera also has $212,600 in U. S. securities.

(m) Merced Cash Balance excludes $1,600,000 invested in U. S. securities.

(n) Modesto Cash Balance excludes $600,000 invested in U. S. securities.

(o) Oakdale Cash Balance excludes $153,000 invested in U. S. securities.

(p) San Dieguito Cash Balance excludes $45,000 invested in U. S. securities.

(q) Santa Fe Cash Balance excludes $64,000 in U. S. securities.

(r) South Montebello holds, in addition, $5,500 in U. S. securities.

(s) Turlock has, in addition, the following investments: T.I.D. Bonds, $12,948; Impr. Dist. Warrants, $307,661; U. S. securities, $402,585. Miscellaneous Disbursements include $909,545 for Operation and Maintenance and Capital Expenditure.

(t) Waterford has, in addition, $45,000 in U. S. securities.

(u) West Stanislaus has, in addition, $50,000 in U. S. securities.

TABLE V

SUMMARY OF DATA RELATING TO BONDS AND WARRANTS OF CALIFORNIA IRRIGATION DISTRICTS
For the Year 1945

Totals for each district are underscored

Name of District	Number of Bond Issue	Date of Bonds	Range of Maturities	Bond Interest Rate	Face Value of Issue: Original Bonds	Face Value of Issue: Refunding Bonds	Principal Amount Sold	Total Bonds Outstanding 7-15-46	Outstanding Bonds Due and Unpaid: Principal	Outstanding Bonds Due and Unpaid: Interest	Registered Warrants Unpaid: Principal	Registered Warrants Unpaid: Interest	Other Outstanding Obligations: Non-registered warrants	Other Outstanding Obligations: Contracts or Notes	Other Outstanding Obligations: Current Accounts
Alpaugh	1-Ref.	Jan. 1, 1939	Jan. 1, 1943-1968	4%	$ -----	$ 54,000	$ 54,000	$ 14,000	$ NONE	$ NONE	$ NONE	$ NONE	$ NONE	$ NONE	$ ----
Alta	1-Ref.	Feb. 4, 1902	Jan. 1, 1923-1942	5	-----	500,000	492,500	500	(a) 500	(a) 137	NONE	NONE	NONE	NONE	----
Anderson-Cottonwood	1-Ref.	July 1, 1939	Jan. 1, 1943-1972	4	-----	339,000	339,000	308,000	NONE	NONE	NONE	NONE	1,735	NONE	9,412
Santa-Carbona	2-Ref.	Sep.25, 1945	Sinking Fund-1971	3½	-----	649,000	649,000	635,000	NONE	NONE	NONE	NONE	45	NONE	12,783
Baxter Creek	1	July 1, 1921	Jan. 1, 1926-1943	6	511,000	-----	511,000	511,000	(n) 511,000	-----	-----	-----	-----	-----	----
Beaumont	1-Ref.	July 1, 1935	July 1, 1939-1968	4	-----	152,000	152,000	121,000	NONE	NONE	15,300	-----	NONE	5,000	611
Big Springs	1-Ref.	July 1, 1936	Jan. 1, 1946-1969	4	-----	26,000	26,000	14,000	NONE	NONE	-----	-----	-----	-----	-----
Byron-Bethany	2-Ref.	Jan. 1, 1936	July 1, 1944-1969	4	-----	344,500	344,500	283,500	NONE	NONE	NONE	NONE	7	5,000	3,161
Camp Far West	1	July 1, 1927	July 1, 1937-1956	6	200,000	-----	179,000	82,000	-----	-----	-----	-----	-----	-----	-----
Carmichael	-----	----------	----------	-----	33,500	52,000	85,500	76,500	NONE	NONE	NONE	NONE	4,266	NONE	NONE
	1-Ref.	July 1, 1937	Jan. 1, 1941-1970	4		52,000	52,000	46,000							
	3	May 1, 1940	Jan. 1, 1941-1970	4	33,500		33,500	30,500							
Carpenter	1	July 1, 1929	July 1, 1934-1953	6	200,000	-----	200,000	96,000	NONE	NONE	NONE	NONE	NONE	NONE	NONE
Citrus Heights	1-Ref.	July 1, 1937	Jan. 1, 1941-1970	4	-----	86,000	86,000	68,000	NONE	NONE	NONE	NONE	150	NONE	662
Compton-Delevan	2-Ref.	Jan. 1, 1942	Jan. 1, 1945-1974	4	-----	76,800	76,800	67,500	NONE	NONE	NONE	NONE	NONE	1,943	724
Corcoran	1-Ref.	July 1, 1936	July 1, 1950-1969	4	-----	381,000	381,000	(b) 291,000	NONE	NONE	NONE	NONE	NONE	NONE	NONE
Corona	2-Ref.	Sep. 1, 1934	July 1, 1938-1967	4	-----	102,725	100,725	81,500	(c) 1,000	(c) 630	NONE	NONE	NONE	NONE	562
East Contra Costa	-----	----------	----------	-----	1,134,000	1,107,000	-----	1,047,700	(d) 700	-----	NONE	NONE	NONE	NONE	NONE
	1	Mar. 1, 1922	Jan. 1, 1928-1947	6	1,134,000			5,000							
	2-Ref.	July 1, 1938	July 1, 1942-1971	3½		1,107,000		1,042,000							
El Camino	-----	----------	----------	-----	432,000	-----	423,000	423,000	156,000	462,000	NONE	NONE	NONE	1,512	NONE
	1-Div.	Nov. 1, 1936	Jan. 1, 1937-1956	6	275,000		275,000	275,000							
	2-Div.	Nov. 1, 1936	Jan. 1, 1940-1952	6	28,000		28,000	28,000							
	3-Div.	Nov. 1, 1936	Jan. 1, 1940-1956	6	127,000		120,000	120,000							
El Dorado	1-Ref.	July 1, 1935	July 1, 1939-1968	4	-----	360,500	326,000	287,000	NONE	NONE	NONE	NONE	NONE	NONE	NONE
El Nido	1	Jan. 1, 1931	Jan. 1, 1941-1970	(e) 4½	135,000	-----	120,000	76,000	NONE	NONE	NONE	NONE	NONE	NONE	NONE
Fair Oaks	1-Ref.	Sept. 1, 1937	July 1, 1941-1970	4	-----	63,000	61,500	54,500	NONE	NONE	NONE	NONE	NONE	NONE	1,771
Glenn-Colusa	2-Ref.	July 1, 1940	July 1, 1943-1968	3½	-----	425,000	425,000	383,000	NONE	NONE	NONE	NONE	24,361	NONE	1,113
Hot Spring Valley	1-Ref.	Sep. 1, 1934	July 1, 1938-1967	4	-----	47,000	43,000	22,000	NONE	NONE	NONE	NONE	NONE	NONE	NONE

TABLE V

SUMMARY OF DATA RELATING TO BONDS AND WARRANTS OF CALIFORNIA IRRIGATION DISTRICTS (Continued)
For the Year 1945

Totals for each district are underscored

Name of District	Number of Bond Issue	Date of Bonds	Range of Maturities	Bond Interest Rate	Face Value of Issue		Principal Amount Sold	Total Bonds Outstanding 7-15-46	Outstanding Bonds Due and Unpaid		Registered Warrants Unpaid		Other Outstanding Obligations		
					Original Bonds	Refunding Bonds			Principal	Interest	Principal	Interest	Non-registered Warrants	Contracts or Notes	Current Accounts
Imperial	----	----	----	----	$15,463,000	$28,065,000	$ ----	$28,563,500	$(f) 99,500	$ (f)	$ 541,456	$ 2,144	$ NONE	$ 120,000	$ 175,000
	5 El.Rev.	July 1, 1937	Jan. 1, 1941-1956	2.77	700,000			476,000							
	6 El.Rev.	July 1, 1937	Jan. 1, 1941-1967	4	1,518,000			1,248,000							
	7 El.Rev.	Oct. 1, 1938	Jan. 1, 1942-1968	4	1,045,000			910,000							
	8 El.Rev.	Oct. 1, 1943	July 1, 1945-1973	3,3¼,3½	6,000,000			5,815,000							
	9 El.Rev.	Mar. 1, 1946	Jan. 1, 1948-1976	3,2¼,2, 1-3/4	6,200,000			6,200,000							
	1-Ref.	Feb. 1, 1933	Sinking Fund-1983	2, 5		14,250,000		99,500							
	2-Ref.	Jun.21, 1943	Sinking Fund-1983	3¼, 3½		13,815,000		13,815,000							
Jacinto	1-Ref.	Mar. 1, 1935	July 1, 1939-1968	4	----	96,000	94,500	51,500	NONE	NONE	NONE	NONE	NONE	NONE	1,500
James	1-Ref.	Sep. 1, 1937	July 1, 1941-1970	4	----	256,500	200,000	140,000	NONE	NONE	NONE	NONE	NONE	NONE	----
La Canada	----	----	----	----	328,000	----	328,000	280,000	NONE	NONE	NONE	NONE	NONE	NONE	3,005
	1	July 1, 1925	July 1, 1936-1960	5	154,000			112,000							
	2	July 1, 1928	July 1, 1949-1968	5	174,000			174,000							
Lakeside	1	Feb. 1, 1925	Jan. 1, 1946-1965	6	35,000	----	35,000	29,000	NONE	NONE	NONE	NONE	NONE	NONE	----
La Mesa, Lemon Grove&S.V.	----	----	----	----	635,000	1,347,768	1,982,768	1,696,768	NONE	(g) 810	NONE	NONE	28,317	NONE	NONE
	1-Ref.	May 1, 1934	May 1, 1940-1972	4		1,347,768		1,230,768							
	2	May 1, 1934	May 1, 1937-1964	4	490,000			339,000							
	4	July 1, 1937	Jan. 1, 1942-1967	4	145,000			127,000							
Lindsay-Strathmore	1-Ref.	July 1, 1936	July 1, 1945-1969	4	----	640,000	640,000	609,000	NONE	NONE	NONE	NONE	NONE	NONE	1,057
Littlerock Creek	7-Ref.	July 1, 1936	July 1, 1939-1968	4	----	102,500	92,500	80,000	NONE	NONE	NONE	NONE	NONE	NONE	602
Maxwell	1	Sep. 1, 1918	Jan. 1, 1922-1941	6	260,000	----	260,000	234,000	(h)234,000	(h)	(h) 44,190	(h)	NONE	NONE	NONE
Merced	2-Ref.	July 1, 1918	July 1, 1941-1975	4	----	7,000,000	7,000,000	6,369,000	NONE	NONE	NONE	NONE	22,817	5,922	3,470
Modesto	----	----	----	----	3,422,000	----	3,422,000	1,491,400	(i) 10,500	(i) 3,860	NONE	NONE	137,325	----	16,890
	5-6	July 1, 1914	July 1, 1935-1954	6	610,000			329,400							
	7-11	July 1, 1920	July 1, 1931-1950	6	2,000,000			592,000							
	12	Oct. 1, 1923	July 1, 1934-1953	5	135,000			61,000							
	13	Jan. 1, 1924	July 1, 1944-1953	5	500,000			423,000							
	14 Sp.Rev.	Dec. 1, 1934	Aug. 1, 1940-1952	4	177,000			86,000							
Montague	1	Jan. 1, 1926	Jan. 1, 1947-1966	6	1,395,000	----	1,395,000	1,395,000	(i)	NONE	NONE	NONE	NONE	NONE	NONE
Naglee-Burk	2-Ref.	Jan. 1, 1941	Jan. 1, 1945-1974	4	----	67,500	63,000	36,000	NONE	NONE	NONE	NONE	1,909	NONE	2,309
Nevada	----	----	----	----	1,500,000	8,100,000	9,600,000	7,710,000	NONE	NONE	54,939	NONE	29,395	NONE	24,419
	1-Ref.	Sep.15, 1931	Sinking Fund-1981	3		8,100,000		6,263,000							
	3-Div. 1	Jun.15, 1943	Jan. 1, 1945-1972	3	1,070,000			1,017,000							
	3-Div. 2	Jun.15, 1943	Jan. 1, 1960-1971	1½,2,2½	430,000			430,000							
Newport Heights	----	----	----	----	160,000	101,000	----	75,000	NONE	NONE	NONE	NONE	NONE	NONE	1,805
	1	Jan. 1, 1920	Jan. 1, 1941-1960	6	160,000			4,000							
	1-Ref.	July 1, 1935	July 1, 1939-1968	4		101,000		71,000							
Newport Mesa	1	June 1, 1919	July 1, 1940-1959	6	50,000	----	50,000	39,000	----	----	----	----	----	----	----
Oakdale	----	----	----	----	1,500,000	1,110,000	----	1,717,200	49,200	42,724	NONE	NONE	8,552	NONE	NONE
	3	July 1, 1915	July 1, 1936-1955	6	400,000			200							
	5-Mel.	June 21,1925	Jan. 1, 1927-1965	5	1,100,000			790,000							
	2-Ref.	July 1, 1938	Jan. 1, 1942-1970	4		1,110,000		927,000							

TABLE V

SUMMARY OF DATA RELATING TO BONDS AND WARRANTS OF CALIFORNIA IRRIGATION DISTRICTS (Continued)
For the Year 1945

Totals for each district are underscored

Name of District	Number of Bond Issue	Date of Bonds	Range of Maturities	Bond Interest Rate	Face Value of Issue		Principal Amount Sold	Total Bonds Outstanding 7-15-46	Outstanding Bonds Due and Unpaid		Registered Warrants Unpaid		Other Outstanding Obligations		
					Original Bonds	Refunding Bonds			Principal	Interest	Principal	Interest	Non-registered Warrants	Contracts or Notes	Current Accounts
Croville-Wyandotte ---	1-Ref.	July 1, 1941	July 1, 1946-1973	4	$ -----	$ 290,000	$ 290,000	$ 284,000	$ NONE	$ NONE	$ NONE	$ NONE	$ NONE	$ NONE	$ 8,024
Palmdale ----------	1-Ref.	July 1, 1934	Jan. 1, 1947-1982	6	-----	222,500	222,500	222,500	NONE	NONE	4,455	NONE	13,289	NONE	709
[illegible] ----------	3-Ref.	July 1, 1934	July 1, 1938-1967	4	-----	1,039,423	-----	837,500	NONE	NONE	NONE	NONE	NONE	NONE	2,696
Paradise ----------	-----	----------	----------	----	140,000	252,500	392,000	316,000	NONE	NONE	NONE	NONE	NONE	NONE	14,536
	1-Ref.	Oct. 1, 1934	Jan. 1, 1938-1967	4		252,500	252,000	205,000							
	3	Sep.15, 1941	July 1, 1945-1974	4	140,000		140,000	111,000							
[illegible] Valley ----------	1	[illegible]	July 1, 1933-1952	5½	100,000	-----	97,000	27,000	NONE	NONE	NONE	NONE	NONE	NONE	[illegible]
Princeton-Codora-Glenn	1	July 1, 1918	July 1, 1939-1958	6	175,000	-----	175,000	111,000	-----	-----	-----	-----	-----	-----	-----
[illegible] ----------	1-Ref.	[illegible]	Jan. 1, [illegible]-1973	4	-----	193,500	193,500	193,500	(k) 21,000	NONE	NONE	NONE	[illegible]	[illegible]	[illegible]
Ramona ----------	1	July 1, 1926	July 1, 1947-1966	6	91,000	-----	91,000	91,000	NONE	NONE	NONE	NONE	NONE	NONE	1,475
Richvale ----------	-----	----------	----------	-----	250,000	388,000	638,000	534,000	NONE	NONE	NONE	NONE	NONE	NONE	[illegible]
	1-Ref.	July 1, 1937	Jan. 1, 1941-1970	4		348,000									
	2	July 1, 1937	Jan. 1, 1941-1970	4	90,000										
	3	May 1, 1939	Jan. 1, 1943-1972	4	160,000										
San Dieguito ----------	-----	----------	----------	-----	400,000	202,500	591,500	172,000	NONE	NONE	NONE	NONE	8,935	25,152	127
	1	April 1,1923	Jan. 1, 1931-1950	6	400,000		400,000	6,000							
	1-Ref.	Jan. 1, 1935	Jan. 1, 1941-1973	4		202,500	191,500	166,000							
Santa Fe ----------	2-Ref.	July 1, 1935	July 1, 1940-1972	4	-----	394,500	394,500	331,500	NONE	NONE	NONE	NONE	5,411	NONE	4,270
Scott Valley ----------	2-Ref.	Jan. 1, 1936	Jan. 1, 1937-1961	5	-----	67,000	67,000	51,000	2,000	-----	NONE	NONE	-----	-----	-----
Serrano ----------	1	Jan. 1, 1929	July 1, 1934-1953	6	200,000	-----	200,000	96,000	NONE	NONE	NONE	NONE	NONE	NONE	167
[illegible] Fork ----------	1	Jan. 1, 1934	July 1, 1938-1964	4	165,000	-----	133,000	103,000	NONE	NONE	NONE	NONE	NONE	NONE	NONE
South San Joaquin ----	------	----------	----------	----	5,985,000	8,287,250	-----	3,596,700	(1)195,200	(1) 32,000	NONE	NONE	57	741	7,790
	1	July 1, 1910	July 1, 1931-1940	5	1,885,000			33,000							
	2	Apr.18, 1913	Apr.18, 1934-1942	5	1,170,000			8,000							
	3	July 1, 1913	July 1, 1934-1943	5	790,000			14,500							
	4	Sep. 1, 1919	Sep. 1, 1940-1959	5½	500,000			5,000							
	5	Nov. 6, 1923	July 1, 1944-1963	5½	550,000			38,000							
	6	Jun.21, 1925	Jan. 1, 1927-1965	5	1,100,000			80,000							
	1-Ref.	Oct. 1, 1931	July 1, 1936-1981	5,5½	-----	4,791,250		6,100							
	2-Ref.	July 1, 1936	Jan. 1, 1940-1969	4	-----	3,496,000		3,406,500							
Stinson ----------	1	Apr. 1, 1923	Jan. 1, 1931-1950	6	360,000	-----	360,000	360,000	252,000	247,254	28,828	-----	-----	-----	-----
Table Mountain ------	------	----------	----------	----	187,000	-----	187,000	187,000	(m) 10,000	(m) 68,575	NONE	NONE	NONE	NONE	NONE
	1	July 1, 1923	July 1, 1944-1963	6	125,000			125,000							
	2	Mar. 1, 1927	Jan. 1, 1948-1967	6	62,000			62,500							
Tierra Bella ----------	1-Ref.	July 1, 1933	Sinking Fund-1979	4	-----	409,000	409,000	133,500	NONE	NONE	NONE	NONE	NONE	NONE	11,133
Thermalito ----------	2-Ref.	Mar.15, 1946	July 1, 1946-1966	3¼	-----	101,500	101,500	97,500	NONE	NONE	NONE	NONE	NONE	NONE	115

TABLE V

SUMMARY OF DATA RELATING TO BONDS AND WARRANTS OF CALIFORNIA IRRIGATION DISTRICTS (Continued)
For the Year 1945

Totals for each district are underscored

Name of District	Number of Bond Issue	Date of Bonds	Range of Maturities	Bond Interest Rate	Face Value of Issue		Principal Amount Sold	Total Bonds Outstanding 7-15-46	Outstanding Bonds Due and Unpaid		Registered Warrants Unpaid		Other Outstanding Obligations		
					Original Bonds	Refunding Bonds			Principal	Interest	Principal	Interest	Non-registered Warrants	Contracts or Notes	Current Accounts
Tracy-Clover	1-Ref.	Jan. 1, 1940	July 1, 1943-1972	4	$ -----	$ 20,000	$ 20,000	$ 18,000	$ NONE	$ NONE	$ NONE	$ NONE	$ 31	$ NONE	$ NONE
Tranquillity	1-Ref.	Nov. 1, 1937	Jan. 1, 1941-1970	4	-----	140,000	137,500	97,000	NONE	NONE	NONE	NONE	NONE	NONE	14,288
Tule	1	July 1, 1921	Jan. 1, 1926-1943	6	806,000	-----	806,000	806,000	(n) 806,000	-----	-----	-----	-----	-----	-----
Turlock	-----	-----	-----	-----	4,108,000	-----	4,108,000	2,251,200	(o) 21,900	(o) 8,909	NONE	NONE	25,160	NONE	22,942
	4	July 1, 1920	July 1, 1936-1951	6	2,570,000			1,370,000							
	5	July 1, 1920	July 1, 1936-1951	6	1,028,000			503,000							
	6	July 1, 1920	July 1, 1941-1960	5½	510,000			418,200							
Vandalia	1-Ref.	July 1, 1933	Sinking Fund-1968	5	-----	172,200	172,200	42,500	NONE	NONE	NONE	NONE	NONE	NONE	NONE
Vista	2-Ref.	Jan. 1, 1935	Jan. 1, 1944-1971	3¼	-----	780,000	780,000	731,000	NONE	NONE	NONE	NONE	NONE	NONE	NONE
Waterford	1-Ref.	July 1, 1940	July 1, 1942-1971	4	-----	250,000	250,000	160,000	(p) NONE	NONE	NONE	NONE	3,148	NONE	NONE
West Side	1-Ref.	Jan. 1, 1939	Jan. 1, 1942-1971	4	-----	286,500	286,500	258,500	NONE	NONE	NONE	NONE	4	NONE	4,180
West Stanislaus	-----	-----	-----	-----	1,337,376	1,160,000	-----	1,160,000	(q) 4,000	(q)	NONE	NONE	5,000	NONE	5,987
	1	July 1, 1927	July 1, 1932-1957	6	1,216,376			5,000							
	2-Div. 1	July 1, 1935	July 1, 1936-1964	4	121,000			72,000							
	1-Ref.	July 1, 1933	July 1, 1938-1983	5½		1,160,000	1,158,000	1,083,000							
[illegible]	1	Mar. 1, 1928	Jan. 1, 1930-1954	5½	325,000	-----	325,000	150,000	NONE	NONE	NONE	NONE	669	NONE	[illegible]
Totals	-----	-----	-----	-----	$42,020,876	$66,315,166	-----	$68,983,868	$2,374,500	$ 868,999	$ 2,144	-----	$ 326,040	$ 179,277	$ 379,510
WATER STORAGE DISTRICTS															
Buena Vista [illegible]	1	July 1, 1929	July 1, 1935-1968	6	$ 942,731	$	$ 942,731	$ 790,500	$ NONE	$ NONE	$ 7,061	$ 319	$ NONE	$ [illegible]	$ 2,135

(a) Alta has $500 bond outstanding that has not been presented for payment.

(b) Corcoran holds $70,500 of its own bonds as an investment.

(c) Cordua has $1,000 bond outstanding that has not been presented for payment.

(d) East Contra Costa 1st Ref. issue $700 bond that has been called but not presented for payment.

(e) El Nido reduced interest rate on bonds from 6% to 4½% from July 1, 1939, by private agreement with bondholders.

(f) Imperial bonds and coupons that had not been presented for payment as of July 1, 1946.

(g) La Mesa has outstanding bond coupons in the amount of $810 that have not been presented for payment.

(h) Maxwell landholders have acquired all outstanding bonds and warrants which are held in escrow pursuant to agreement.

(i) Modesto bonds and coupons that had not been presented for payment.

(j) Montague bonded indebtedness is still in process of liquidation as per decree of U.S. District Court for Northern California, Case #10503, March 4, 1944.

(k) Provident had outstanding also $21,000 face value of original bonds that had not been presented for refunding.

(l) South San Joaquin issued 2nd Ref. Bonds and paid off debt to R.F.C. Hold-out bonds of old issues are still in litigation.

(m) Table Mountain bonds have all been acquired by Bank of America. District is inactive.

(n) Tule and Baxter Creek bonds are in process of liquidation.

(o) Turlock had $21,900 in unpaid matured bonds that had not been presented for payment.

(p) Waterford purchased and holds uncancelled $19,000 of its outstanding bonds.

(q) West Stanislaus had $4,000 in outstanding bonds that had not been presented for payment.

TABLE VI

DIRECTORY OF CALIFORNIA IRRIGATION DISTRICTS

For the Year 1945

Name of District	County	Estimated Population			District Officials				District Office Address
		Inside Cities and Towns	Outside Cities and Towns	Total	President	Secretary	Attorneys	Manager or Engineer	
Alpaugh	Tulare	----	700	700	George Akers	Winifred Sonke	Leroy McCormick	Wayne Switzer	Alpaugh, Box 127
Alta	Tulare, Fresno, Kings	10,000	8,000	18,000	J. B. Patterson	L. Sibley	McFadzean & Crowe	L. Sibley	Dinuba, 289 North L Street
Anderson-Cottonwood	Shasta, Tehama	2,000	1,750	3,750	Walter L. McCabe	John C. LaBarre	L. C. Smith	W. B. Jones	Anderson
Banta-Carbona	San Joaquin	1,200	1,200	2,400	C. L. Gerhart	Elvera Draper	Rutherford, Jacobs, et al.	J. E. King	Tracy, P. O. Box 299
Bard	Imperial	----	240	240	J. M. Wagner	H. B. Brown	----	----	Bard
Baxter Creek	Lassen	----	----	----	H. J. Clark	Fern Ohman	----	----	Susanville
Beaumont	Riverside	3,600	2,000	5,600	J. Drew Funk	E. D. Stahl	Roy W. Colgate	W. P. Howe	Beaumont, 157 E. 5th St.
Big Springs	Siskiyou	----	100	100	A. Cattaneo	Roy W. Swigart	Tebbe & Correia	H. Burial	Montague, P. O. Box 247
Big Valley	Lassen, Modoc	----	100	100	H. C. Jack	----	----	----	Bieber
Browns Valley	Yuba	50	700	750	A. L. Snell	Chas. Lambert	Rich & Weis	E. Von Feldren	Marysville, Route 3
Butte Valley	Siskiyou	225	125	350	Henry M. Andrus	M. A. Gilmer	Carlson & Shadwell	M. A. Gilmer	Macdoel
Byron-Bethany	Contra Costa, San J., Ala.	450	1,500	1,950	George K. Anderson	Mary Perry	P. J. Minasian	Donald N. Houston	Byron, P. O. Box 45
Camp Far West	Placer, Yuba	----	100	100	T. A. Ferguson	G. R. Akins	----	----	Wheatland
Carmichael	Sacramento	----	3,000	3,000	Edward M. Lynch	Roy W. Sullivan	Frank P. Atkinson	L. R. Williamson	Sacramento, Route 5, Box 6198
Carpenter	Orange	950	150	1,100	D. L. Marshburn	D. S. Smiley	R. W. Rutan	Earl Owen	Orange, Route 1, Box 152
Citrus Heights	Sacramento	----	3,200	3,200	John A. Gray	Clori M. Spiers	F. F. Atkinson	O. H. Hull	Fair Oaks, Route 1, Box 629
Compton-Delevan	Colusa	----	25	25	E. J. Saal	W. H. Sheldon	Peters & Peters	Charles Dennis	Chico, 144 Salem Street
Consolidated	Fresno, Tulare, Kings	13,000	20,000	33,000	L. C. Darling	Charles A. Miller	Ronald B. Harris	I. H. Teilman	Selma, 1728 Tucker Street
Corcoran	Kings	----	3,000	3,000	J. M. Hansen	S. S. Whitehead	A. E. Chandler	H. H. Holley	Corcoran
Cordua	Yuba	----	55	55	C. E. Kibbe	Jeannette Frank	Rich & Weis	----	Marysville, Memorial Auditorium
Deer Creek	Tehama	----	60	60	Mario Benamati	Jerome D. Peters	Jerome D. Peters	----	Chico, 304 Broadway
Delano-Earlimart	Tulare, Kern	----	4,500	4,500	Paul Driver	George A. Osner	J. Abercrombie	----	Delano, Route 2, Box 458
East Contra Costa	Contra Costa	1,000	2,000	3,000	James A. Nail	Margaret Wedgwood	Stephen Downey	D. S. Lewis	Brentwood
El Camino	Tehama	----	625	625	Cornie Crootveld	Roy Pyle	L. C. Smith	Roy Pyle	Gerber, Route 1
El Dorado	El Dorado	3,000	13,000	16,000	W. A. Rantz	W. E. Jenkinson	Thomas Maul	W. E. Jenkinson	Placerville, P. O. Box 152
El Nido	Merced	15	410	425	H. H. Stoops	Hugh H. Griswold	Hugh H. Griswold	----	El Nido
Empire West Side	Kings	----	65	65	Charlie Villi	Alida Warneke	Ronald Harris	A. J. Nelson	Stratford, P. O. Box 145
Exeter	Tulare	4,500	1,000	5,500	Howard Chandler	Harry T. Britten	----	Irvin H. Althouse	Exeter, 101 W. Pine Street
Fair Oaks	Sacramento	----	2,260	2,260	W. A. Douglass	S. E. Green	Elliott, Atkinson & Sitton	E. E. Fulton	Fair Oaks, Box 208
Fresno	Fresno	----	110,000	110,000	Philip A. Gordon	Edith W. Irwin	Walter Stammer	Anson J. Gerner	Fresno, 1001-1009 Helm Bldg.
Glenn-Colusa	Glenn, Colusa	----	1,500	1,500	C. N. Detlefsen	H. R. Allard	W. L. Callender	C. R. Kenwick	Willows
Grenada	Siskiyou	----	200	200	Paul Kutel	G. Inabnit	Johnson & Brawman	----	Grenada
Hollister	San Benito	4,500	3,000	7,500	L. E. Ladd	Thos. P. O'Donnell	Thos. P. O'Donnell	C. Kuckenbaker	Hollister
Hot Spring Valley	Modoc	----	450	450	S. B. Kelley	E. C. Bonner	E. C. Bonner	S. B. Kelley	Alturas
Imperial	Imperial	35,000	35,000	70,000	Evan T. Hughes	G. L. Dermody	Harry W. Horton	Evan T. Hughes	El Centro
Island No. 3	Kings	----	150	150	Warren Reed	Nellie Kaiser	----	----	Kingsburg
Jacinto	Glenn	----	475	475	W. W. Koehler	Roscoe Caldwell	H. C. Bell	Roscoe Caldwell	Glenn
James	Fresno	250	300	550	Frank M. Hall	France L. Carlson	A. W. Carlson	----	San Joaquin
Kings River Delta	Kings	----	15	15	George A. Smith, Jr.	----	Ronald Harris	John Benedict	Stratford, P. O. Box 625
La Canada	Los Angeles	2,600	----	2,600	Arthur S. Hand	Selma Black	Frank P. Doherty	James M. Hicks	La Canada, P. O. Box 37
Laguna	Fresno, Kings	----	2,500	2,500	Fred L. Davis	Dora Cornwell	Sidney J. W. Sharp	Kenneth Hurlbut	Laton, Route 1, Box 197
Lakeside	San Diego	500	----	500	Allen G. Mitchell	H. P. Schiller	W. H. Jennings	H. P. Schiller	Lakeside
La Mesa, Lemon Grove & S.W.	San Diego	16,000	12,000	28,000	R. M. Levy	C. Harritt	W. H. Jennings	C. Harritt	La Mesa, 4769 Spring Street
Lemoore (Inactive)	Kings	1,700	2,300	4,000	W. S. Winger	----	----	----	Lemoore
Linden	San Joaquin	200	500	700	C. C. Anderson	R. G. Houston	----	E. A. Morrill	Linden, P. O. Box 223
Lindmore	Tulare	500	3,300	3,800	A. R. Wakefield	K. R. Clifford	James R. McBride	Irvin H. Althouse	Lindsay, P. O. Box 995
Lindsay-Strathmore	Tulare	50	1,550	1,600	John Burr	H. A. Huebert	James R. McBride	Geo. A. Trauger	Lindsay, P. O. Box 625
Littlerock Creek	Los Angeles	550	----	550	Vernon A. Carr	T. C. Curtis	Chandler P. Ward	----	Littlerock, P. O. Box 95
Lucerne (Inactive)	Kings	----	2,500	2,500	W. L. Haag	----	----	----	Hanford
Madera	Madera	9,000	15,000	24,000	Carl W. McCollister	Harry Barnes	Stephen W. Downey	Harry Barnes	Madera, 120 South D Street
Maxwell	Colusa	----	20	20	Charles W. Welch	Ralph K. Rutledge	Rutledge & Rutledge	----	Colusa, 521 Market Street
Mendota	Fresno	----	200	200	Harry Coon	Pearl Thompson	----	----	Mendota
Merced	Merced	16,000	14,000	30,000	Elmer R. Wood	H. F. Sargent	C. Ray Robinson	K. A. Meswain	Merced, P. O. Box 759
Modesto	Stanislaus	30,000	20,000	50,000	W. T. Scoon	L. E. Bither	Vernon F. Cant	D. E. Plummer	Modesto, 823 - 11th Street
Mokelumne River	San Joaquin	50	100	150	Neil C. Locke	Thos. S. Louttit	Thos. S. Louttit	----	Lockeford

TABLE VI

DIRECTORY OF CALIFORNIA IRRIGATION DISTRICTS (Continued)

For the Year 1945

Name of District	County	Estimated Population: Inside Cities and Towns	Estimated Population: Outside Cities and Towns	Estimated Population: Total	District Officials: President	District Officials: Secretary	District Officials: Attorneys	District Officials: Manager or Engineer	District Office Address
Montague	Siskiyou	500	100	600	Sidney O'Connor	Roy A. Swigart	Tebbe & Correia	Arthur O'Connor	Montague, P. O. Box 247
[illegible]	San Joaquin	-----	185	185	A. C. Ornellas	George Wadsworth	George Wadsworth	----------	Tracy, 105 Roberts Building
Nevada	Nevada, Placer	12,000	17,000	29,000	Thos. Dulcahy	Elizabeth P. Johnson	Lynne Kelly	Wm. Durbrow	Grass Valley, 144 S. Auburn St.
[illegible]	Orange	-----	4,000	4,000	C. W. Tewinkle	H. B. Woodrough	A. W. Rutan	Siegel & Roub	Costa Mesa, 116 E. 18th Street
Newport Mesa	Orange	-----	800	800	Dr. Sunning Butler	D. J. Dodge	----------	----------	Costa Mesa, P. O. Box 305
Oakdale	Stanislaus, San Joaquin	4,800	5,200	10,000	Ernest Preston	C. W. Quinley	Edw. T. Taylor	N. E. Hartley	Oakdale, P. O. Box 487
Orange Cove	Fresno, Tulare	-----	700	700	M. N. Jensen	A. L. Schoepf	Leroy McCormick	----------	Orange Cove, Box 308
Oroville-Wyandotte	Butte	-----	1,753	1,753	Wm. Richter	Horace Marlow	H. I. Townshend	J. E. Alley	Oroville, P. O. Box 308
Palmdale	Los Angeles	1,475	218	1,693	Fred DeFrenn	H. F. Schoeller	Wm. C. Schaper	H. F. Schoeller	Palmdale, P. O. Box 86
Palo Verde	Riverside, Imperial	4,500	4,000	8,500	Wayne H. Fisher	C. D. Bryant	Stewart, Shaw & Murphy	J. P. Mahoney	Blythe, P. O. Box 38
Paradise	Butte	-----	5,000	5,000	D. B. Barnes	Lillian Fletcher	H. S. Clewett	Frank A. Compton	Paradise
Potter Valley	Mendocino	150	450	600	L. R. Goodrich	L. S. Clark	Charles Kosch	Irwin Wipf	Potter Valley
Princeton-Codora-Glenn	Colusa, Glenn	250	750	1,000	Geo. H. Fonseca	Clyde H. Larimer	Clyde H. Larimer	A. J. Hoever	Princeton
Provident	Colusa, Glenn	-----	50	50	Walter Calvert	T. B. Balch	Geo. R. Freeman	T. E. Balch	Willows, Masonic Building
Ramona	San Diego	1,500	-----	1,500	Ruby Barger-Stephen	Lois V. Stevens	W. H. Jennings	Gilbert M. Mitchie	Ramona
Richvale	Butte	180	100	280	Sam Lofgren	Alvin L. Harry	P. J. Minasian	Alvin L. Harry	Richvale, P. O. Box 147
Riverdale	Fresno	-----	1,500	1,500	Fred A. Hancock	Tina Z. Cushman	Sidney J. W. Sharp	W. L. Aitken	Riverdale
San Dieguito	San Diego	-----	3,900	3,900	L. P. McChesney	Herbert Nunn	H. M. Myers	Herbert Nunn	Encinitas
Santa Fe	San Diego	-----	1,800	1,800	W. A. Smart	D. M. Bakewell	H. M. Myers	D. M. Bakewell	Rancho Santa Fe
San Ysidro	San Diego	3,000	-----	3,000	L. McKelvey	L. Judd	----------	Walter McKelvey	San Ysidro, Box 5
Saucelito	Tulare	-----	300	300	Paul Hudson	Daisy J. Hudson	Leroy McCormick	Henry Campbell	Terra Bella, Route 1, Box 225-A
Scott Valley	Siskiyou	20	500	520	Fred H. Williams	W. D. Mathews, Sr.	Tebbe & Correia	Bud Casli	Fort Jones
Serrano	Orange	-----	700	700	Willard Smith	F. H. Collins	Rutan & Tucker	----------	Orange, Route 1, Box 850
Shafter-Wasco	Kern	7,000	9,000	16,000	J. J. Schroeder	Fred Pritschke	Donald Kendall	----------	Shafter, Box 127
South Fork	Modoc	-----	75	75	D. E. Van Loan	C. S. Baldwin	----------	----------	Alturas, Box 205
South Montebello	Los Angeles	2,500	-----	2,500	Crone L. Dill	Evelyn C. Brown	Robert F. Hardesty	Thos. H. Gregory	Montebello, 864 W. Wash. Blvd.
South San Joaquin	San Joaquin	5,000	12,000	17,000	M. J. Henry	S. L. Steele	Rutherford, Jacobs, et al.	J. D. Taylor	Manteca, P. O. Box 71
Stinson	Fresno	10	25	35	William H. Noble	L. M. Glaha	----------	C. Delesshutt	Burrel
Stratford	Kings	-----	500	500	Geo. A. Smith, Jr.	Thelma S. Jones	Ronald B. Harris	----------	Stratford
Table Mountain	Butte	-----	-----	-----	John Iverson	Everett Warner	----------	Everett Warner	Chico, P. O. Box 525
Terra Bella	Tulare	300	450	750	Clarence Bradford	Edw. H. Robinson	J. K. Abercrombie	Irvin H. Althouse	Terra Bella, Box 125
Thermalito	Butte	-----	1,850	1,850	Ray Shull	Norah E. Walsh	H. I. Townsend	H. A. Samuelson	Oroville, Route 3
Tracy-Lover	San Joaquin	-----	615	615	C. P. Fuson	George Wadsworth	George Wadsworth	----------	Tracy, Roberts Building
Tranquility	Fresno	500	400	900	F. E. Miller	Iva Johnson	A. W. Carlson	F. E. Miller	Tranquility
Tulare	Tulare	11,000	5,000	16,000	L. A. Hessaltine	George A. Moran	George A. Moran	L. E. Robertson	Tulare, Beebe Building
Tule	Lassen	-----	100	100	A. Mahle	Fern Ohman	----------	----------	Susanville
Turlock	Stanislaus, Merced	11,000	28,000	39,000	C. N. Ahlem	J. P. McCoy	W. Coburn Cook	R. V. Leslie	Turlock, 117 W. Main Street
Porterville	Tulare	-----	100	100	Herman P. Matzke	H. C. Pegram	J. K. Abercrombie	Irvin H. Althouse	Porterville, P. O. Box 1026
Vista	San Diego	-----	5,133	5,133	James W. Sutton	O. L. Simpson	M. M. Myers	O. L. Simpson	Vista
Walnut	Los Angeles	-----	300	300	F. C. Collin	E. D. Crouch	M. I. Church	----------	Rivera, 2268 Passons Blvd.
Waterford	Stanislaus	800	1,400	2,200	M. F. Bradshaw	J. R. Browder	P. J. Minasian	W. Lehmkuhl	Waterford, P. O. Box 187
West Side	San Joaquin	1,500	1,300	2,800	Bert B. Banta	Wylasy R. Hansen	George Wadsworth	W. F. Woolley	Tracy, P. O. Box 177
West Stanislaus	Stanislaus, Merced	500	2,100	2,600	W. W. Cox	Albridge Smith	Vernon F. Gant	W. F. Woolley	Westley
Woodbridge	San Joaquin	-----	1,500	1,500	*E. J. Shinn, J. E. Stewart	W. E. Vandiveer	Gilbert L. Jones	Chas. H. Widdows	Woodbridge
Totals	----------	225,375	413,779	639,154	----------	----------	----------	----------	----------

DIRECTORY OF CALIFORNIA WATER STORAGE DISTRICTS

Arvin-Edison	Kern	2,000	12,500	14,500	Forrest Frick	T. N. Harvey	T. N. Harvey	Paul Bailey	Bakersfield, 359 Haberfelde Bldg.
Buena Vista	Kern	650	3,000	3,650	J. Leroy Mickel, Jr.	W. H. Parsons	J. E. Woolley	W. E. Throckmorton	Buttonwillow, Box D
North Kern	Kern	-----	-----	-----	Hugh S. Allen	G. L. Henderson	Harry M. Conron	G. L. Henderson	Bakersfield, 1712 - 19th St.
Tulare Lake Basin	Kings, Tulare	-----	-----	-----	L. T. Robinson	Dan Hadsell	Dan Hadsell	*Roy May, W. W. Ivans	Hanford, 109 W. 8th Street

* Deceased. Successor's name follows.

1946

TABLES OF STATISTICAL DATA

	Table
Data on Water Supplies	I
Areas and Crop Reports	II
Summary of Assessments Levied	III
Annual Financial Reports	IV
Bonds and Warrants Outstanding	V
Directory of Irrigation Districts	VI

TABLE I

DATA RELATING TO SOURCE OF SUPPLY, STORAGE, AND DISTRIBUTION OF WATER
FOR CALIFORNIA IRRIGATION DISTRICTS

Calendar Year, 1946

Name of District	Source of Water Supply	District Pumping Units						Reservoirs			Water Diverted in Acre-Feet in 1946				Water Reported Delivered in Acre-Feet				Average Acre-Feet Per Acre Delivered
		Wells		Other		Kind of Power	In-stalled H.P.	Capacity in Acre-Feet	Storage in Ac.-Ft.						Inside District		Outside District Boundary	Water Lost or Spilled	
		Num-ber	Av. Lift	Num-ber	Av. Lift				Beginning of Season	End of Season	From Wells	By Other Pumps	By Gravity	Total Diverted	Irrigation	Domestic			
Alpaugh	District Wells	34	100	—	—	E	925	-----	-----	-----	14,886	-----	-----	14,886	14,886	-----	-----	-----	1.8
Alta	Kings River	—	—	—	—	—	-----	-----	-----	-----	-----	-----	165,892	165,892	165,892	-----	-----	-----	1.5
Anderson-Cottonwood	Sacramento River	—	—	4	22	E	332	-----	-----	-----	-----	15,057	129,048	144,105	123,931	-----	-----	20,174	8.0
Banta-Carbona	San Joaquin River and Wells	9	47	27	116	E	4,520	-----	-----	-----	1,065	55,518	-----	56,583	37,965	-----	6,806	11,812	2.5
Bard	Colorado River	—	—	—	—	—	-----	-----	-----	-----	-----	-----	-----	-----	-----	-----	-----	-----	—
Beaumont	Little San Gorgonio Cr. & Wells	12	140	—	—	E	720	-----	-----	-----	3,299	-----	297	3,596	2,723	850	20	3	1.2
Big Springs	Big Springs	—	—	2	45	E	325	-----	-----	-----	-----	e 4,000	4,000	8,000	e 6,000	-----	-----	e 2,000	—
Browns Valley	North Fork Yuba River	—	—	—	—	—	-----	-----	-----	-----	-----	-----	18,792	18,792	15,034	-----	-----	3,758	2.5
Butte Valley	Butte Creek and Wells	8	35	—	—	E	200	-----	-----	-----	6,420	-----	3,000	9,420	4,500	-----	3,420	1,500	2.1
Byron-Bethany	Old River (San Joaquin River)	11	25	8	65	E	1,465	-----	-----	-----	-----	23,053	-----	23,053	23,053	-----	-----	-----	—
Camp Far West	Bear River	—	—	—	—	—	-----	5,000	5,000	0	-----	-----	5,000	5,000	5,000	-----	-----	-----	—
Carmichael	American River	1	—	3	170	E	506	-----	-----	-----	-----	4,580	-----	4,580	-----	4,580	-----	-----	—
Carpenter	Santiago Creek and Wells	2	—	—	—	G	440	6,250	2,326	2,497	-----	-----	1,830	1,830	1,830	-----	-----	-----	1.5
Citrus Heights	American R.(N. Fork Ditch Co.)	2	11	—	—	E	150	-----	-----	-----	e 1,400	-----	e 7,000	e 8,400	e 5,760	e 2,640	-----	-----	3.0
Compton-Delevan	Sacramento R. (Glenn-Colusa I.D.)	—	—	—	—	—	-----	-----	-----	-----	-----	18,376	-----	18,376	18,376	-----	-----	-----	6.5
Consolidated	Kings River	—	—	—	—	—	-----	-----	-----	-----	-----	-----	230,000	230,000	227,500	-----	2,500	-----	2.2
Corcoran	Kings River, Cross Cr. and Wells	27	78	—	—	G	-----	2,200	-----	-----	14,299	-----	31,306	45,605	32,543	-----	-----	13,062	.6
Cordua	Yuba River	—	—	—	—	—	-----	-----	-----	-----	-----	-----	12,214	12,214	12,214	-----	-----	-----	3.3
Deer Creek	Deer Creek	—	—	—	—	—	-----	-----	-----	-----	-----	-----	e 5,670	e 5,670	e 5,670	-----	-----	-----	3.0
Delano-Earlimart	Private Wells	—	—	—	—	—	-----	-----	-----	-----	-----	-----	-----	-----	-----	-----	-----	-----	—
East Contra Costa	Old River (San Joaquin River)	13	120	34	92	E	2,740	-----	-----	-----	6,979	32,980	-----	39,959	32,154	-----	133	7,672	2.1
El Camino	District Wells	30	67	—	—	D	1,100	-----	-----	-----	8,700	-----	-----	8,700	8,600	-----	-----	100	1.6
El Dorado	S.Fork Amer. R. and Webber Creek	—	—	—	—	—	-----	1,450	1,200	0	-----	-----	13,500	13,500	8,600	2,500	400	2,000	1.3
El Nido	Wells & Purch. from Merced I.D.	—	—	—	—	—	-----	-----	-----	-----	-----	-----	3,512	3,512	2,837	-----	-----	e 675	.4
Empire West Side	Kings River and Private Wells	—	—	—	—	—	-----	-----	-----	-----	-----	-----	e 12,000	e 12,000	e 12,000	-----	-----	-----	1.9
Exeter	Private Wells	—	—	—	—	—	-----	-----	-----	-----	-----	-----	-----	-----	-----	-----	-----	-----	—
Fair Oaks	Amer. R.(N.Fork Ditch) and Wells	3	130	—	—	E	300	-----	-----	-----	e 1,610	-----	e 7,890	e 9,500	e 4,750	e 4,750	-----	-----	—
Fresno	Kings River and Wells	16	40	—	—	E	310	-----	-----	-----	15,000	-----	484,800	499,800	469,800	-----	30,000	-----	2.7
Glenn-Colusa	Sacramento R. and Stony Creek	—	—	12	5	E	3,526	-----	-----	-----	-----	542,145	22,295	564,440	564,440	-----	-----	-----	—
Grenada	Shasta River	—	—	5	97	E	500	-----	-----	-----	-----	3,441	3,442	6,883	e 4,475	-----	-----	2,408	3.5
Hollister	San Benito River	—	—	—	—	—	-----	4,500	-----	-----	-----	-----	160	160	40	-----	120	-----	1.0
Hot Spring Valley	Pit River and Big Sage Reservoir	—	—	—	—	—	-----	77,000	61,800	41,900	-----	-----	10,300	10,300	9,900	-----	400	-----	—
Imperial	Colorado River	—	—	—	—	—	-----	-----	-----	-----	-----	-----	3,952,752	3,952,752	1,634,627	-----	1,161,309	1,156,816	4.0
Island No. 3	Kings River (Consolidated I.D.)	—	—	—	—	—	-----	-----	-----	-----	-----	-----	e 2,500	2,500	2,500	-----	-----	-----	—
Jacinto	Sacramento River	—	—	—	—	—	-----	-----	-----	-----	-----	33,436	-----	33,436	24,900	-----	160	8,376	3.0
James	Kings R., San Joaquin R. & Wells	57	50	6	9	E	1,175	-----	-----	-----	33,860	10,572	9,004	53,436	e 50,000	-----	-----	3,436	3.0
Kings River Delta	Kings River and Wells	5	50	2	12	E,D,G	380	-----	-----	-----	2,000	4,000	4,000	10,000	10,000	-----	-----	-----	3.7
La Canada	Pickens Canyon,Tunnels and Wells	2	900	—	—	E,G	369	-----	-----	-----	461	-----	345	806	-----	711	-----	95	—
Laguna	Kings River	—	—	—	—	—	-----	-----	-----	-----	-----	-----	e 70,000	e 70,000	e 70,000	-----	-----	-----	3.0
Lakeside	District Wells	1	150	—	—	E	15	-----	-----	-----	73	-----	-----	73	-----	73	-----	-----	—
LaMesa,Lemon Gve. & S.V.	San Diego R.(El Capitan Res.)	—	—	7	200	E	250	-----	14,088	7,985	-----	8,973	-----	8,973	-----	e 8,068	68	837	—
Lemoore (Inactive)	Kings R.(Lemoore Canal & Ir. Co.)	—	—	—	—	—	-----	-----	-----	-----	-----	-----	-----	No Report	-----	-----	-----	-----	—
Linden	Calaveras R. & Private Wells	—	—	—	—	—	-----	-----	-----	-----	-----	-----	-----	-----	-----	-----	-----	-----	—
Lindmore	Private Wells	—	—	—	—	—	-----	-----	-----	-----	-----	-----	-----	-----	-----	-----	-----	-----	—
Lindsay-Strathmore	Kaweah River and District Wells	42	282	12	—	E	4,295	75	-----	-----	e 20,874	-----	-----	20,874	15,239	569	4,817	249	1.4
Littlerock Creek	Littlerock Creek and Wells	3	175	1	35	E,D	155	4,500	1,702	48	500	-----	2,584	3,084	2,428	325	-----	331	1.9
Lucerne(Inactive)	Kings R.(Last Chance Ditch)	—	—	—	—	—	-----	-----	-----	-----	-----	-----	-----	No Report	-----	-----	-----	-----	—
Madera	San Joaquin R.,Fresno R. & Wells	—	—	—	—	—	-----	-----	-----	-----	-----	2,500	104,500	107,000	104,500	-----	-----	2,500	—
Maxwell	Sacramento R.(Glenn-Colusa I.D.)	—	—	—	—	—	-----	-----	-----	-----	-----	6,704	-----	6,704	6,704	-----	-----	-----	—
Merced	Merced River and Wells	102	43	—	—	E	2,340	280,000	142,000	10,700	106,900	-----	539,700	646,600	426,600	-----	58,300	161,700	4.1

TABLE I

DATA RELATING TO SOURCE OF SUPPLY, STORAGE, AND DISTRIBUTION OF WATER
FOR CALIFORNIA IRRIGATION DISTRICTS (Continued)

Calendar Year, 1946

Name of District	Source of Water Supply	District Pumping Units: Wells: Number	Wells: Av. Lift	Other: Number	Other: Av. Lift	Kind of Power	Installed H.P.	Reservoirs: Capacity in Acre-Feet	Storage in Ac.-Ft.: Beginning of Season	Storage in Ac.-Ft.: End of Season	Water Diverted in Acre-Feet in 1946: From Wells	By Other Pumps	By Gravity	Total Diverted	Water Reported Delivered in Acre-Feet: Inside District: Irrigation	Inside District: Domestic	Outside District Boundary	Water Lost or Spilled	Average Acre-Feet Per Acre Delivered
Modesto	Tuolumne River and Wells	70	28	8	10	E	1,310	118,466	74,500	7,000	e 65,000	-----	e 260,000	e 325,000	e 225,000	-----	-----	e 100,000	---
Mokelumne R. (Inactive)	Mokelumne River and Wells	--	--	--	--	--	-----	-----	-----	-----	-----	-----	-----	-----	-----	-----	-----	-----	---
Montague	Shasta River	--	--	--	--	--	-----	70,000	24,400	5,400	-----	-----	11,600	11,600	e 4,000	-----	-----	7,600	---
Naglee-Burk	Old River (San Joaquin River)	--	--	2	13	E	125	-----	-----	-----	-----	7,821	-----	7,821	7,821	-----	-----	-----	3.0
Nevada	Yuba R.,Bear R., & Tributaries	--	--	3	70	E	20	93,000	35,796	15,740	-----	-----	168,375	168,375	49,457	9,731	34,450	74,737	3.0
Newport Heights	District Wells	3	150	1	40	E	305	-----	-----	-----	1,284	-----	-----	1,284	-----	1,135	149	-----	---
Newport Mesa	District Wells	--	--	--	--	--	-----	-----	-----	-----	No Report	-----	-----	-----	-----	-----	-----	-----	---
Oakdale	Stanislaus River and Wells	22	71	39	11	E	1,560	56,250	56,250	0	34,192	21,502	196,519	252,213	176,549	175	1,500	e 73,989	3.6
Orange Cove	Private Wells	--	--	--	--	--	-----	-----	-----	-----	-----	-----	-----	-----	-----	-----	-----	-----	---
Oroville-Wyandotte	Feather River	--	--	1	50	E	15	6,300	5,550	175	-----	-----	27,130	27,130	4,815	804	5,392	16,119	2.3
Palmdale	Littlerock Creek and Wells	2	380	--	--	E,G	185	8,740	650	0	380	-----	4,870	5,250	4,870	380	-----	-----	4.5
Palo Verde	Colorado River	--	--	--	--	--	-----	-----	-----	-----	-----	-----	394,200	394,200	e 354,780	-----	-----	e 39,420	---
Paradise	Little Butte Creek	--	--	1	116	E	60	3,140	3,140	500	-----	-----	6,560	6,560	3,650	-----	-----	2,910	1.0
Potter Valley	Eel R.(P.G.& E. Power Div.)	--	--	1	8	E	30	-----	14,500	7,300	-----	2,887	8,813	11,700	8,770	-----	-----	2,930	3.1
Princeton-Codora-Glenn	Sacramento R.(Glenn-Colusa I.D.)	--	--	6	18	E	900	-----	-----	-----	-----	73,521	-----	73,521	51,521	-----	-----	e 22,000	---
Provident	Sacramento R.(Glenn-Colusa I.D.)	--	--	3	9	E	75	-----	-----	-----	-----	54,814	14,297	69,111	52,500	-----	6,000	10,611	5.0
Ramona	District Wells	21	160	--	--	E	61	-----	-----	-----	e 400	-----	-----	e 400	-----	e 400	-----	-----	---
Richvale	Feather River	--	--	7	7	E	150	-----	-----	-----	-----	17,630	99,777	117,407	102,967	-----	-----	14,440	8.[illegible]
Riverdale	Kings River (Murphy Slough)	--	--	--	--	--	-----	-----	-----	-----	-----	-----	-----	-----	-----	-----	-----	-----	---
San Dieguito	San Dieguito R.(Lake Hodges Res.)	--	--	3	145	E	157	3,200	3,200	0	-----	-----	3,094	3,094	2,511	464	-----	119	1.5
Santa Fe	San Dieguito R.(Lake Hodges Res.)	--	--	15	80	E	303	4,300	4,300	0	-----	2,679	1,027	3,706	3,150	232	21	303	1.3
San Ysidro	District Wells	4	230	--	--	E	75	-----	-----	-----	e 560	-----	-----	e 560	e 300	e 100	e 150	e 10	.6
Saucelito	Private Wells, Deer Creek	--	--	--	--	--	-----	-----	-----	-----	-----	-----	-----	-----	-----	-----	-----	-----	---
Scott Valley	Scott River	--	--	--	--	--	-----	-----	-----	-----	-----	-----	e 10,500	e 10,500	e 9,000	-----	-----	e 1,500	---
Serrano	Santiago River	--	--	--	--	--	-----	6,250	2,278	2,500	-----	-----	2,117	2,117	2,117	-----	-----	-----	1.6
Shafter-Wasco	Private Wells	--	--	--	--	--	-----	-----	-----	-----	-----	-----	-----	-----	-----	-----	-----	-----	---
South Fork	South Fork Pit River	--	--	--	--	--	-----	17,500	17,590	7,980	-----	-----	42,000	42,000	e 42,000	-----	-----	-----	3.5
South Montebello	District Wells	3	75	--	--	E	175	-----	-----	-----	944	-----	-----	e 944	-----	e 940	e 4	-----	---
South San Joaquin	Stanislaus River	--	--	--	--	--	-----	87,500	87,500	812	-----	-----	233,741	233,741	183,741	-----	-----	e 50,000	3.4
Stinson	Kings River and District Wells	21	56	--	--	--	-----	-----	-----	-----	e 4,000	-----	e 2,000	e 6,000	e 6,000	-----	-----	-----	1.5
Stratford	Kings River (Lemoore Canal)	--	--	--	--	--	-----	-----	-----	-----	-----	-----	e 20,000	e 20,000	e 20,000	-----	-----	-----	2.0
Table Mountain	Feather River	--	--	--	--	--	-----	-----	-----	-----	-----	-----	-----	-----	-----	-----	-----	-----	---
Terra Bella	District Wells	28	400	--	--	E	2,620	-----	-----	-----	7,490	-----	-----	7,490	7,118	355	17	-----	3.2
Thermalito	Feather River	1	--	1	--	E	-----	3,870	3,451	14	-----	-----	9,670	9,670	e 9,670	-----	-----	-----	4.0
Tracy-Clover	District Wells & West Side I.D.	4	70	--	--	E	40	-----	-----	-----	-----	1,082	-----	1,082	1,082	-----	-----	-----	2.3
Tranquillity	San Joaquin,Kings R. and Wells	10	100	4	10	E	490	-----	-----	-----	1,800	16,425	9,590	27,815	e 27,815	-----	-----	-----	3.3
Tulare	Kaweah River	--	--	--	--	--	-----	-----	-----	-----	-----	-----	e 50,000	e 50,000	e 25,000	-----	-----	e 25,000	3.0
Turlock	Tuolumne River and District Wells	152	44	14	24	E	3,460	247,698	203,769	95,737	134,755	-----	566,934	701,689	537,310	-----	6,390	157,989	3.2
Vandalia	Tule River and Wells	12	260	--	--	E	324	-----	-----	-----	1,966	-----	-----	1,966	1,906	60	-----	-----	1.7
Vista	San Luis Rey R. (Lake Henshaw)	--	--	--	--	--	-----	-----	644	111	-----	-----	12,348	12,348	11,676	-----	-----	672	1.4
Walnut	San Gabriel River and Wells	3	40	--	--	E	100	-----	-----	-----	e 1,800	-----	-----	e 1,800	e 1,800	-----	-----	-----	2.0
Waterford	Tuolumne River	--	--	--	--	--	-----	-----	-----	-----	-----	-----	37,534	37,534	26,334	-----	-----	11,200	4.4
West Side	San Joaquin River and Wells	6	102	7	101	E	1,987	-----	-----	-----	1,200	27,259	-----	28,459	20,232	-----	1,283	6,944	2.1
West Stanislaus	San Joaquin River	--	--	31	102	E	5,150	-----	-----	-----	-----	73,745	-----	73,745	61,906	-----	7,486	4,353	3.0
Woodbridge	Mokelumne River	--	--	--	--	--	-----	-----	-----	-----	-----	-----	112,015	112,015	112,015	-----	-----	-----	---
Totals		742	140	270	58		46,715	1,116,189	765,634	206,299	494,097	1,064,700	8,162,044	9,720,841	6,327,354	39,842	1,331,295	2,022,350	
Water Storage District																			
Buena Vista	Kern R. (Buena Vista Lake)			3	5	E	100	232,329	118,985	40,227		1[illegible],398	115,100	133,498	129,164		4,334		3.2

(e) Estimated from best information available.

TABLE II

CALIFORNIA IRRIGATION DISTRICT CROP REPORTS FOR 1946

Name of District	District Area in Acres			Kind and Acreage of Irrigated Crops													Summary of Acres Cropped		
	Gross	Assessed 1946	Irrigable	Alfalfa	Clover	Cotton	Rice	Grain and Grain Hay	Other Field Crops	Vegetables and Truck	Grapes	Deciduous Fruits	Nuts and Olives	Citrus and Avocado	Pasture	Not Segregated	Irrigated	Dry Farmed	Total Cultivated
Alpaugh	8,131	8,067	7,500	2,940	----	3,400	----	1,500	----	----	----	----	----	----	----	----	7,850	250	8,100
Alta	129,300	121,500	110,000	9,193	----	3,247	----	----	600	4,418	38,376	5,090	523	1,016	40,509	2,811	106,083	7,029	113,112
Anderson-Cottonwood	32,000	28,605	26,000	1,850	----	----	----	350	593	----	99	----	60	----	12,455	350	a 15,757	835	16,592
Banta-Carbona	15,693	15,107	14,000	5,189	----	----	----	----	3,268	4,608	----	615	681	----	34	----	a 14,395	305	14,700
Bard	6,300	----	6,000	----	----	----	----	----	----	----	----	----	----	----	----	----	----	----	No Report
Baxter Creek (Inactive)	9,336	----	7,500	----	----	----	----	----	----	----	----	----	----	----	----	----	----	----	No Report
Beaumont	4,141	2,980	2,500	2,236	----	----	----	----	----	----	----	----	----	----	----	----	2,236	----	2,236
Big Springs	3,570	3,570	2,600	e 900	----	----	----	e 300	----	----	----	----	----	----	e 900	----	2,100	----	2,100
Browns Valley	42,000	----	11,500	----	----	----	----	----	----	----	----	400	----	----	5,600	----	6,000	300	6,300
Butte Valley	4,270	2,799	2,500	300	----	----	----	650	550	----	----	----	----	----	550	90	2,140	2,000	4,140
Byron-Bethany	17,500	17,000	14,000	----	----	----	----	----	----	----	----	----	----	----	----	----	----	----	No Report
Camp Far West	4,090	----	2,600	----	----	----	----	----	----	----	----	----	----	----	----	----	----	----	No Report
Carmichael	3,300	3,250	2,500	----	----	----	----	----	----	----	----	----	----	----	----	----	----	----	No Record
Carpenter	1,328	1,323	1,200	----	----	----	----	----	----	25	----	----	----	1,090	----	85	1,200	10	1,210
Citrus Heights	3,158	3,157	2,700	----	----	----	----	----	----	----	----	----	----	----	----	1,900	1,900	----	1,900
Compton-Delevan	6,047	6,047	5,000	----	----	----	3,200	----	----	----	----	----	----	----	----	----	3,200	----	3,200
Consolidated	150,000	148,214	130,000	----	----	----	----	----	----	----	----	----	----	----	----	95,000	95,000	----	95,000
Corcoran	51,600	47,825	45,000	----	----	----	----	----	----	----	----	----	----	----	----	50,916	50,916	----	50,916
Cordua	5,461	5,447	4,700	35	2,011	----	982	----	267	3	----	----	----	----	409	----	3,707	----	3,707
Deer Creek	2,186	2,186	1,900	540	132	----	----	----	370	138	----	82	36	----	590	----	1,888	275	2,163
Delano-Earlimart	45,936	45,936	35,000	----	----	----	----	----	----	----	----	----	----	----	----	----	----	----	No Report
East Contra Costa	20,000	19,184	17,000	e 500	----	----	----	e 351	----	2,481	643	e 7,500	e 4,010	----	----	----	15,485	----	15,485
El Camino	7,547	7,543	6,500	500	----	----	----	----	300	----	----	600	----	----	4,000	100	5,500	500	6,000
El Dorado	30,702	30,288	19,900	----	----	----	----	----	----	----	----	5,800	----	----	----	200	6,000	1,500	7,500
El Nido	9,400	9,162	7,500	3,900	----	1,000	----	295	290	----	30	35	6	----	1,164	----	6,720	500	7,220
Empire West Side	6,428	6,246	6,000	----	----	225	----	5,125	650	----	----	----	----	----	----	----	6,000	----	6,000
Exeter	12,260	12,260	10,000	----	----	----	----	----	----	----	----	----	----	----	----	----	----	----	No Report
Fair Oaks	4,000	3,763	3,500	----	----	----	----	----	----	----	----	----	----	----	----	Domestic	----	----	No Record
Fresno	237,040	237,040	210,000	----	----	----	----	----	----	----	----	----	----	----	----	171,000	171,000	----	171,000
Glenn-Colusa	129,720	118,904	112,000	4,920	14,739	----	36,000	----	2,292	215	20	1,028	----	----	750	1,900	61,864	3,000	64,864
Grenada	1,879	1,787	1,300	1,000	----	----	----	309	----	----	----	----	----	----	----	----	1,309	----	1,309
Hollister	19,180	----	15,000	300	----	----	----	----	----	7,750	250	6,700	500	----	----	----	b 15,500	2,000	17,500
Hot Spring Valley	9,500	----	5,200	----	----	----	----	----	----	----	----	----	----	----	----	e 4,000	e 4,000	----	4,000
Imperial	882,788	493,000	480,000	160,443	2,281	----	----	70,076	66,639	64,336	755	2	419	4,149	4,793	----	c 373,893	----	373,893
Island No. 3	4,700	4,501	4,000	----	----	----	----	----	----	----	----	----	----	----	----	----	----	----	No Report
Jacinto	12,540	12,461	11,000	1,091	5,000	----	----	----	286	----	----	734	----	----	985	----	8,096	813	8,909
James	24,391	22,848	18,200	3,749	----	5,860	215	6,243	996	----	----	----	----	----	92	----	17,155	----	17,155
Kings River Delta	2,700	----	2,700	400	----	150	----	1,700	450	----	----	----	----	----	----	----	2,700	----	2,700
La Canada	1,340	1,340	800	----	----	----	----	----	----	----	----	----	----	----	----	Domestic	----	----	----
Laguna	34,767	34,761	30,000	----	----	----	----	----	----	----	----	----	----	----	----	26,000	26,000	----	26,000
Lakeside	320	----	200	----	----	----	----	----	----	----	----	----	----	----	----	Domestic	----	----	----
La Mesa, Lemon Grove & S.V.	18,276	e 18,000	12,000	----	----	----	----	----	----	----	----	----	----	----	----	Domestic	----	----	----
Lemoore (Inactive)	53,100	----	45,000	----	----	----	----	----	----	----	----	----	----	----	----	----	----	----	No Report
Linden	4,300	----	e 4,000	----	----	----	----	----	----	----	----	----	----	----	----	----	----	----	No Report
Lindmore	28,867	28,792	23,000	----	----	----	----	----	----	----	----	----	----	----	----	----	----	----	No Report
Lindsay-Strathmore	15,332	10,717	10,200	----	----	----	----	----	----	430	259	----	802	8,304	----	725	10,520	----	10,520
Little Rock Creek	2,603	1,292	2,000	360	----	----	----	40	15	55	----	790	----	----	----	50	1,310	----	1,310
Lucerne (Inactive)	33,400	----	30,000	----	----	----	----	----	----	----	----	----	----	----	----	----	----	----	No Report
Madera	172,400	e 165,000	120,000	----	----	----	----	----	----	----	----	----	----	----	----	e 94,500	e 94,500	e 32,000	e 126,500
Maxwell	8,818	8,807	7,000	----	----	----	551	----	----	----	----	----	----	----	----	560	1,111	----	1,111

TABLE II

CALIFORNIA IRRIGATION DISTRICT CROP REPORTS FOR 1946 (Continued)

Name of District	District Area in Acres			Kind and Acreage of Irrigated Crops													Summary of Acres Cropped		
	Gross	Assessed 1946	Irrigable	Alfalfa	Clover	Cotton	Rice	Grain and Grain Hay	Other Field Crops	Vegetables and Truck	Grapes	Deciduous Fruits	Nuts and Olives	Citrus and Avocado	Pasture	Not Segregated	Irrigated	Dry Farmed	Total Cultivated
Merced	163,964	148,576	143,000	15,689	—	622	2,930	2,818	7,698	2,023	10,740	e 15,000	e 5,934	—	30,698	264	94,416	9,461	103,877
Modesto	81,203	81,203	76,300	12,502	15,179	9	580	5,930	4,574	2,062	9,681	11,890	4,772	—	1,254	550	a 69,019	923	69,942
Mokelumne River	2,100	2,100	2,100	—	—	—	—	—	—	—	—	—	—	—	—	—	—	—	No Report
Montague	e 20,000	17,000	—	—	—	—	—	—	—	—	—	—	—	—	—	—	—	—	No Report
Naglee-Burk	2,873	2,295	2,600	1,023	800	—	—	192	135	240	—	—	—	—	341	—	2,731	—	2,731
Nevada	266,000	229,500	164,000	e 650	e 1,250	—	2,474	—	—	254	—	e 5,400	—	—	12,332	—	22,360	—	22,360
Newport Heights	1,520	1,520	1,000	—	—	—	—	—	—	140	—	—	—	35	—	—	175	—	175
Newport Mesa	694	—	400	—	—	—	—	—	—	—	—	—	—	—	—	—	—	—	No Report
Oakdale	72,345	67,926	61,700	1,479	37,417	10	1,986	859	1,224	296	855	1,713	2,311	11	632	417	a 49,210	19,567	68,777
Orange Cove	26,960	26,167	e 20,000	90	—	3,733	—	—	—	560	3,350	1,180	576	—	—	—	9,489	17,471	26,960
Oroville-Wyandotte	24,060	18,535	20,000	—	—	—	—	—	160	90	—	211	3,424	650	—	—	4,535	988	5,523
Palmdale	4,756	1,765	4,000	670	—	—	—	49	e 115	e 100	—	125	—	—	—	24	1,083	120	1,203
Palo Verde	95,393	85,557	73,000	28,007	—	524	—	2,484	8,604	6,507	3	—	—	25	1,651	19	a 44,824	—	44,824
Paradise	11,250	9,117	8,000	—	—	—	—	—	—	—	—	—	—	—	—	3,600	3,600	—	3,600
Potter Valley	5,399	5,399	4,000	275	720	—	—	200	225	75	—	400	5	—	950	—	2,850	600	3,450
Princeton-Codora-Glenn	13,338	12,725	12,000	298	548	—	3,458	109	177	—	—	868	—	—	143	—	5,601	2,500	8,101
Provident	14,901	e 14,900	10,000	—	615	—	8,200	—	—	—	—	—	—	—	148	150	9,113	—	9,113
Ramona	660	460	400	—	—	—	—	—	—	—	—	—	—	—	—	140	b 140	60	200
Richvale	25,622	—	22,000	—	—	—	12,683	—	—	—	—	—	—	—	—	212	12,895	—	12,895
Riverdale	15,580	15,017	13,000	4,500	1,150	340	—	5,800	160	—	—	—	—	—	1,460	—	b 13,410	—	13,410
San Dieguito	4,020	3,520	3,000	—	—	—	—	—	—	325	—	—	—	1,100	—	285	e 1,710	50	1,760
Santa Fe	10,106	6,751	6,900	—	—	—	—	—	—	—	—	100	30	2,325	—	—	2,455	400	2,855
San Ysidro	530	530	500	100	—	—	—	—	—	—	—	—	—	30	30	340	500	—	500
Sausalito	8,971	8,971	7,300	—	—	—	—	—	—	—	—	—	—	—	—	—	—	—	No Report
Secret Valley	5,131	5,131	4,500	3,000	—	—	—	—	—	—	—	—	—	—	500	—	3,500	1,631	5,131
Serrano	1,500	1,300	1,300	—	—	—	—	—	—	—	—	—	—	1,300	—	—	1,300	—	1,300
Shafter-Wasco	38,640	—	30,000	—	—	—	—	—	—	—	—	—	—	—	—	—	—	—	No Report
South Fork	12,404	12,404	11,000	160	—	—	—	4,500	500	—	—	—	—	—	7,244	—	12,404	—	12,404
South Montebello	892	—	600	—	—	—	—	—	—	—	—	—	—	—	—	Domestic	—	—	No Report
South San Joaquin	71,112	66,871	64,000	12,331	11,838	—	—	4,382	3,332	4,295	14,719	e 4,958	e 4,959	—	848	3,668	d 65,330	1,980	67,310
Stinson	10,950	—	9,000	1,500	—	1,000	—	2,000	—	—	—	—	—	—	—	—	4,500	—	4,500
Stratford	9,838	9,838	8,500	1,295	—	—	—	—	—	—	—	—	—	—	—	8,543	9,838	—	9,838
Table Mountain	180	135	160	—	—	—	—	—	—	—	—	—	—	—	—	—	—	—	No Report
Terra Bella	12,285	5,707	11,000	—	—	—	—	—	—	60	—	10	266	1,919	—	—	2,261	4,495	6,756
Thermalito	3,157	2,327	2,000	—	46	—	—	—	—	53	40	136	251	330	228	16	1,100	—	1,100
Tracy Clover	1,035	967	820	330	75	—	—	65	—	—	—	—	—	—	—	—	470	—	470
Tranquillity	10,750	9,904	9,000	2,024	—	3,264	777	2,210	165	—	—	—	—	—	23	—	8,463	—	8,463
Tulare	33,500	33,300	30,000	5,334	—	159	—	660	—	—	376	e 500	e 377	—	—	838	8,244	—	8,244
Tule (Inactive)	15,015	—	10,000	—	—	—	—	—	—	—	—	—	—	—	—	—	—	—	No Report
Turlock	185,000	180,376	162,000	36,290	29,914	—	—	—	15,500	5,894	14,053	e 10,000	e 5,004	—	13,458	185	a 130,598	19,808	150,406
Vandalia	1,275	1,210	1,200	—	—	—	—	—	—	—	—	—	—	1,126	—	—	1,126	—	1,126
Vista	17,942	17,782	12,400	—	—	—	—	—	—	430	—	220	14	7,150	—	210	8,024	—	8,024
Walnut	893	—	885	—	—	—	—	—	—	—	—	—	—	845	—	—	845	—	845
Waterford	10,639	9,549	9,000	239	—	—	—	50	295	—	528	1,262	948	—	2,799	17	b 6,138	205	6,343
West Side	11,812	11,754	10,000	3,556	380	—	—	790	1,694	2,050	36	143	980	—	275	100	b 10,004	1,615	11,619
West Stanislaus	22,356	21,815	22,000	7,115	—	—	—	460	9,505	4,575	—	253	587	—	270	—	b 22,765	655	23,420
Woodbridge	14,128	14,128	e 13,000	1,573	4,991	—	601	648	515	160	e 3,000	e 1,816	—	—	1,061	1,716	16,081	—	16,081
Totals	3,696,224	2,874,737	2,726,265	337,386	129,086	23,543	74,637	121,145	132,444	114,648	97,813	85,573	37,705	31,405	149,276	471,481	1,806,142	133,846	1,939,988

Water Storage Districts

Buena Vista	79,453	49,015	46,800	9,763	—	14,406	360	9,059	3,807	212	—	—	—	—	383	37	a 38,017	—	38,017

(a) Double crop acreage is not included.
(b) Double crop acreage is included.
(c) Imperial crop report is as of March, 1946.
(d) South San Joaquin irrigated acreage includes 10,000 acres that are sub-irrigated.
(e) Estimated acreage.

TABLE III

SUMMARY OF ASSESSMENTS LEVIED, PERCENTAGES DELINQUENT, TAX SALE CERTIFICATES, AND TAX DEEDED LANDS IN CALIFORNIA IRRIGATION DISTRICTS

For Calendar Year 1946

Name of District	Assessment 1945-1946					Assessment 1946-1947					Tax Sale Certificates			Tax Delinquent Lands		
	Total Assessed Valuation	Rate Per $100 of Valuation	Total Assessment Levied	Amount Delinquent on Tax Sale Date	Percentage of Assessment Delinquent	Total Assessed Valuation	Rate Per $100 of Valuation: Bond Funds	Rate Per $100 of Valuation: General Fund	Rate Per $100 of Valuation: Total Rate	Total Assessment Levied	Amount Now Held by District	Amount Held Preceding Year	Trend Increase + Decrease -	Acres Held By District Tax Deed	Acres Subject to District Tax Deed	No. Acres Sold in 1946
Alpaugh	$ 421,270	$ 2.00	$ 8,425	$ -----	-----	$ 421,095	$ -----	$ 4.00	$ 4.00	$ 16,844	$ -----	$ -----	$ -----	58	-----	None
Alta	8,354,736	1.30	108,605	993	.9	8,355,589	-----	1.50	1.50	125,328	1,845	4,298	2,453-	None	None	None
Anderson-Cottonwood	1,291,627	6.50	83,752	4,844	5.8	1,287,900	1.93	5.07	7.00	80,921	11,122	9,893	1,229+	558	113	100
Banta-Carbona	2,346,523	4.00	93,861	None	0.0	2,337,623	-----	-----	4.00	93,505	None	2,830	2,830-	None	None	None
Bard (Part of Yuma Project)	525,000	.20	1,050	-----	-----	525,000	-----	-----	-----	-----	-----	-----	-----	-----	-----	-----
Baxter Creek (Inactive)	-----	-----	-----	-----	-----	-----	-----	-----	-----	-----	-----	-----	-----	-----	-----	-----
Beaumont	377,700	5.00	18,885	994	5.3	383,040	3.00	2.00	5.00	19,152	-----	-----	-----	25	-----	-----
Big Springs	238,677	3.00	7,160	-----	-----	238,677	2.00	1.00	3.00	7,160	-----	-----	-----	-----	-----	-----
Browns Valley	-----	-----	None	-----	-----	-----	-----	-----	-----	None	None	None	None	None	None	None
Butte Valley	113,415	3.20	3,689	-----	-----	127,565	-----	3.20	3.20	3,965	None	None	None	1,000	-----	803
Byron-Bethany	1,630,652	3.00	48,920	646	1.3	1,674,464	1.23	1.77	3.00	50,234	-----	-----	-----	-----	-----	-----
Camp Far West	-----	-----	-----	-----	-----	-----	-----	-----	-----	-----	-----	-----	-----	-----	-----	-----
Carmichael	249,000	11.75	29,280	-----	-----	251,375	-----	-----	11.75	29,537	1,787	2,643	856-	None	None	4
Carpenter	950,695	1.90	18,056	188	1.0	950,575	1.90	-----	1.90	18,053	478	492	14-	-----	-----	-----
Citrus Heights	313,754	6.00	18,825	-----	-----	315,750	1.50	4.50	6.00	18,945	1,156	-----	-----	1	None	None
Compton-Delevan	151,191	9.50	14,362	None	0.0	151,180	4.97	3.03	8.00	12,094	-----	-----	-----	None	None	None
Consolidated	9,535,132	1.80	171,653	1,750	1.0	9,550,297	-----	1.80	1.80	172,055	1,415	1,753	338-	43	151	None
Corcoran	4,763,255	1.00	44,759	114	.3	4,773,238	.33	.67	1.00	44,861	553	757	204-	None	4,832	-----
Cordua	129,194	6.00	7,752	-----	-----	129,194	-----	6.00	6.00	7,752	None	None	-----	420	None	None
Deer Creek	175,540	2.10	3,686	None	0.0	175,540	-----	3.60	3.60	6,319	None	None	None	None	None	None
Delano-Earlimart	2,077,290	.60	12,464	10	0.0	2,163,433	-----	.90	.90	19,471	10	33	23-	None	None	None
East Contra Costa	3,215,391	2.85	91,638	403	.4	3,234,748	2.22	.63	2.85	92,196	173	101	72+	None	None	None
El Camino	377,191	5.00	16,030	e 240	1.5	377,150	-----	5.50	5.50	17,632	None	-----	-----	None	-----	None
El Dorado	2,128,427	.80	17,027	160	.9	2,345,275	.40	.40	.80	18,762	465	499	34-	None	75	None
El Nido	529,645	4.00	21,186	971	4.6	529,645	.60	3.40	4.00	21,186	728	1,429	701-	None	None	None
Empire West Side	624,695	1.00	6,247	19	.3	624,589	-----	1.00	1.00	6,246	58	41	17+	180	None	None
Exeter	1,182,942	-----	None	-----	-----	1,182,942	-----	1.00	1.00	11,829	134	103	31+	None	-----	None
Fair Oaks	347,765	2.60	9,048	276	3.1	350,154	1.30	1.30	2.60	9,104	-----	-----	-----	3	-----	6
Fresno	18,052,345	1.75	315,900	2,053	.6	17,992,600	-----	1.90	1.90	341,852	425	358	67+	-----	-----	-----
Glenn-Colusa	3,895,868	1.20	46,750	46	.1	3,926,133	.94	.56	1.50	58,892	5	348	343-	None	None	None
Grenada	266,370	4.00	10,534	1	-----	268,630	-----	4.00	4.00	11,657	2	None	2+	None	-----	11
Hollister	-----	None	None	None	-----	1,947,840	-----	-----	None	None	None	None	None	None	None	None
Hot Spring Valley	184,740	2.50	4,618	None	0.0	174,875	2.00	.50	2.50	e 4,300	None	-----	-----	None	-----	-----
Imperial	38,853,257	3.50	1,359,859	38,229	2.8	39,378,289	1.94	1.56	3.50	1,378,235	71,604	91,299	19,695-	46,176	-----	12,832
Island No. 3	-----	-----	-----	-----	-----	259,316	-----	.25	.25	648	-----	-----	-----	-----	-----	-----
Jacinto	722,855	2.50	18,271	1,195	6.5	737,924	.38	2.12	2.50	18,648	1,414	398	1,016+	None	None	None
James	970,927	2.50	24,271	None	0.0	972,117	1.75	1.75	3.50	e 34,500	None	None	None	None	None	None
Kings River Delta (Inactive)	-----	-----	-----	-----	-----	-----	-----	-----	-----	None	None	-----	-----	None	-----	-----
La Canada	1,278,854	1.60	20,490	480	2.3	1,323,967	-----	1.60	1.60	20,620	1,215	2,425	1,210-	1 Lot	2 Lots	1 Lot
Laguna	1,300,123	2.00	26,003	673	2.6	1,297,883	-----	2.00	2.00	25,958	-----	-----	-----	-----	-----	-----
Lakeland (Inactive)	-----	-----	-----	-----	-----	-----	-----	-----	-----	-----	-----	-----	-----	-----	-----	-----
Lakeside	129,410	2.50	3,235	-----	-----	130,310	-----	-----	2.50	3,257	-----	-----	-----	None	None	-----
La Mesa, Lemon Grove and S.V.	5,445,526	2.00	108,837	2,328	2.1	5,940,204	2.00	-----	2.00	118,804	3,937	4,116	179-	1,001	-----	862
Lemoore (Inactive)	-----	-----	-----	-----	-----	-----	-----	-----	-----	-----	-----	-----	-----	-----	-----	-----
Linden	-----	-----	-----	-----	-----	-----	-----	-----	-----	-----	-----	-----	-----	-----	-----	-----
Lindmore	-----	-----	None	-----	-----	2,731,897	-----	3.07	3.07	83,969	49	176	127-	None	94	None
Lindsay-Strathmore	1,791,205	4.40	78,812	-----	-----	1,791,727	2.72	1.68	4.40	78,834	None	None	None	None	None	None
Little Dry Creek	121,342	5.25	6,370	-----	-----	129,152	5.25	-----	5.25	6,780	None	None	-----	1,305	None	23
Lucerne (Inactive)	-----	-----	-----	-----	-----	-----	-----	-----	-----	-----	-----	-----	-----	-----	-----	-----
Madera	8,026,975	.60	48,162	3,998	8.3	8,280,355	-----	1.40	1.40	115,925	3,610	3,986	376-	-----	-----	-----

TABLE III

SUMMARY OF ASSESSMENTS LEVIED, PERCENTAGES DELINQUENT, TAX SALE CERTIFICATES, (Continued)
AND TAX DEEDED LANDS IN CALIFORNIA IRRIGATION DISTRICTS

For Calendar Year 1946

Name of District	Assessment 1945-1946					Assessment 1946-1947					Tax Sale Certificates			Tax Delinquent Lands		
	Total Assessed Valuation	Rate Per $100 of Valuation	Total Assessment Levied	Amount Delinquent on Tax Sale Date	Percentage of Assessment Delinquent	Total Assessed Valuation	Rate Per $100 of Valuation: Bond Funds	General Fund	Total Rate	Total Assessment Levied	Amount Now Held by District	Amount Held Preceding Year	Trend Increase - Decrease -	Acres Held By District Tax Deed	Acres Subject to District Tax Deed	No. Acres Sold in 1946
Maxwell	$ 171,390	$ 1.78	$ 3,051	$ 561	18.4	$ 176,150	$ -----	$ 1.64	$ 1.64	$ 2,990	$ 3,992	$ -----	$ -----	-----	-----	-----
Merced	12,924,000	3.00	387,869	7,467	1.9	13,202,285	-----	3.00	3.00	396,171	4,101	5,382	1,281-	18	5	None
Modesto	7,432,300	1.50	111,484	421	.4	7,450,090	1.50	-----	1.50	111,752	3,819	4,055	236-	None	None	None
Nokelumne	158,830	2.40	3,126	-----	-----	-----	-----	-----	None	None	None	None	None	None	None	None
[illegible]	75,113	1.50	1,[illegible]252	[illegible]	2.0	843,650	-----	2.50	2.50	e 18,500	217	23	194+	None	None	80
Naglee-Burk	[illegible]	8.00	16,541	228	1.4	247,600	1.72	7.28	9.00	22,299	663	591	72+	579	-----	208
Nevada	3,536,512	1.00	35,365	2,397	6.8	3,589,459	-----	1.00	1.00	35,895	1,462	1,488	26-	-----	-----	None
Newport Heights	1,[illegible]	.80	12,837	190	1.5	1,706,750	.37	.53	.90	15,361	226	259	33-	None	-----	None
Newport Mesa	-----	-----	-----	-----	-----	-----	-----	-----	-----	-----	-----	-----	-----	-----	-----	-----
Oakdale	5,218,210	5.00	260,810	2,910	1.1	5,338,482	1.20	3.80	5.00	267,455	4,649	5,730	1,081-	387	None	435
Orange Cove	-----	-----	-----	-----	-----	1,538,530	-----	3.58	3.58	59,070	None	-----	-----	None	None	None
Oroville-Wyandotte	1,797,449	1.00	17,974	2,500	13.9	1,864,409	1.00	-----	1.00	18,274	-----	-----	-----	-----	-----	-----
Palmdale	189,631	5.00	9,482	1,086	11.5	197,654	5.00	-----	5.00	9,883	1,987	3,945	1,958-	3,210	360	69
Palo Verde	4,[illegible]	2.75	113,835	3,495	3.1	4,581,735	4.25	-----	4.25	186,043	1,260	2,054	794-	5,058	None	300
Paradise	431,135	3.75	16,168	258	1.6	444,596	3.75	-----	3.75	16,667	789	743	46+	1,000	None	242
Potter Valley	268,079	4.75	12,791	None	0.0	268,079	2.75	2.00	4.75	12,791	None	None	None	None	None	None
Princeton-Codora-Glenn	853,862	4.20	34,125	1,288	3.8	854,027	1.80	3.00	4.80	39,103	1,949	-----	-----	None	None	7
Provident	716,725	3.20	22,935	None	0.0	717,008	-----	3.20	3.20	22,962	-----	-----	-----	-----	-----	-----
Ramona	82,835	8.00	6,563	192	2.9	84,835	8.00	-----	8.00	6,787	-----	-----	-----	None	None	1
Richvale	765,200	-----	None	-----	-----	765,200	-----	-----	None	None	313	315	2-	None	None	None
Riverdale	706,377	1.20	8,476	1,050	12.4	706,367	----	1.80	1.80	12,714	-----	-----	-----	10	-----	-----
San Joaquin	1,[illegible],130	2.50	48,876	887	1.8	2,010,359	.30	2.70	3.00	60,303	1,990	1,840	150+	250	None	320
Santa Fe	1,378,240	4.00	55,051	552	1.0	1,446,540	1.51	1.69	3.20	46,289	3,431	4,550	1,119-	2,970	None	203
San Ysidro	120,000	1.50	1,804	100	5.5	120,000	-----	2.00	2.00	-----	-----	-----	-----	20	None	None
Saucelito	-----	-----	None	-----	-----	89,715	-----	-----	-----	e 6,729	-----	-----	-----	-----	-----	-----
Scott Valley	256,565	3.00	7,697	None	0.0	256,565	-----	------	3.00	7,697	None	None	-----	None	None	None
Serrano	1,318,224	1.00	13,182	None	0.0	1,318,224	.70	.30	1.00	13,182	None	None	-----	None	None	None
Shafter-Wasco	2,633,990	.50	13,170	-----	-----	-----	-----	-----	-----	None	-----	-----	-----	-----	-----	-----
South Fork	502,85[illegible]	2.05	10,309	None	0.0	502,855	1.65	.40	2.05	10,309	None	None	-----	None	None	None
South Montebello	1,[illegible],290	.75	8,648	118	1.4	1,490,640	-----	.60	.60	8,944	79	124	45-	None	None	None
South San Joaquin	8,366,935	5.10	426,801	3,815	.9	8,425,695	2.35	2.75	5.10	429,701	3,836	3,733	103+	37	None	None
Stinson	-----	-----	None	-----	-----	-----	-----	-----	-----	None	-----	-----	-----	None	-----	-----
Stratford	978,843	2.50	24,471	352	1.4	978,843	----	3.00	3.00	29,365	-----	-----	-----	None	317	None
Table Mountain	17,535	5.30	925	None	0.0	17,535	4.80	.50	5.30	925	None	None	-----	45	None	None
Terra Bella	358,394	10.00	35,839	225	.6	366,941	1.20	8.80	10.00	36,694	208	115	93+	6,445	None	65
Thermalito	336,784	3.33	11,232	191	1.7	344,403	2.47	.86	3.33	11,512	223	908	685-	777	None	105
Tracy Flower	99,[illegible]	6.50	6,264	711	11.2	99,580	1.43	5.07	6.50	6,472	1,181	1,053	128+	68	16	7
Tranquillity	451,575	2.00	9,032	-----	-----	452,253	1.80	.20	2.00	9,045	2	39	37-	None	-----	None
Tulare	1,481,544	1.75	25,992	-----	-----	1,502,850	-----	2.00	2.00	30,057	-----	-----	-----	None	500	None
Tule (Inactive)	-----	-----	-----	-----	-----	-----	-----	-----	-----	-----	-----	-----	-----	-----	-----	-----
[illegible]	1,[illegible]	1.00	142,777	1,634	1.1	14,289,880	1.00	-----	1.00	142,899	-----	-----	-----	-----	-----	-----
Vandalia	231,069	15.00	34,660	None	0.0	231,069	13.62	1.38	15.00	34,660	None	None	None	66	None	None
Vista	2,023,626	6.75	136,595	4,472	3.3	2,033,625	2.03	4.72	6.75	137,277	5,985	5,279	706-	74	None	17
Walnut	-----	-----	None	-----	-----	-----	-----	-----	-----	None	None	None	None	None	2	None
Waterford	[illegible]	4.50	42,[illegible]8	1,0[illegible]5	2.4	943,387	.96	3.54	4.50	42,452	1,256	352	904+	-----	17	-----
West Side	1,278,926	3.75	47,958	940	2.0	1,433,599	1.33	2.42	3.75	53,757	2,236	5,434	3,198-	None	None	2
West Stanislaus	2,172,[illegible]	4.50	97,813	623	.6	2,173,767	3.70	.80	4.50	97,850	160	585	425-	None	None	None
Woolbridge	1,217,497	2.00	24,350	157	.6	1,217,497	2.00	-----	2.00	24,350	None	192	192-	None	None	None
Totals	[illegible]		5,[illegible],900	10,[illegible]22		216,062,185				5,702,026	148,199	176,767	37,077-	65,804	6,482	16,702
Water Storage Districts																
[illegible] Vista	[illegible]2,731	21.[illegible]	202,728	89		942,731	8.68	17.00	25.68	235,123	739	623	116+	23	33	None

(e) Estimated.

TABLE IV

SUMMARY OF ANNUAL FINANCIAL REPORTS OF CALIFORNIA IRRIGATION DISTRICTS
SHOWING RECEIPTS AND DISBURSEMENTS FOR THE YEAR 1946

Name of District	Cash Balance Jan. 1, 1946	Receipts 1946: Assessments, Penalties, Redemptions	Water Sales and Services	Water Power and Electrical Energy Sales	Land Sales	Crop Share, Rentals and Leases	Transfers From Other Funds	Miscellaneous Income	Total Receipts	Disbursements 1946: Administration	Operation and Maintenance	Debt Retirement	Interest on Debt	Capital Expenditures	U. S. Securities Purchased	Miscellaneous Disbursements	Total Disbursements	Cash Balance Dec. 31, 1946
Alpaugh	$ 3,553	$ 13,311	$ 76,763	$ 1,080	$ 15,133	$ 436	$ -----	$ 9,796	$ 116,519	$ 9,827	$ 101,634	$ -----	$ -----	$ 112	$ -----	$ 573	$ 111,146	a $ 7,926
Alta	109,188	127,568	337	-----	488	728	90,000	9,324	228,445	31,472	71,436	-----	-----	19,435	37,000	8,127	167,470	b 170,163
Anderson-Cottonwood	49,024	63,065	24,065	-----	391	-----	-----	32,781	120,302	9,814	43,635	5,840	-----	10,079	-----	c 44,298	113,636	55,670
Santa Barbara	131,176	98,202	155,509	-----	-----	-----	-----	6,962	260,673	5,824	103,720	14,000	28,525	16,601	-----	-----	228,670	163,179
Bard	1,927	888	-----	-----	-----	-----	-----	479	1,367	738	695	-----	-----	-----	-----	-----	1,433	1,861
Beaumont	23,463	17,195	71,690	-----	1,214	-----	-----	2,426	93,115	9,257	56,970	4,000	4,920	14,773	-----	6,773	96,693	19,885
Big Springs	2,574	7,684	9,835	-----	205	-----	-----	-----	17,724	1,100	11,572	4,000	588	-----	-----	-----	17,260	3,038
Browns Valley	3,727	-----	14,041	-----	-----	60	5,000	3,930	23,031	1,754	19,686	-----	-----	-----	-----	-----	21,440	d 5,318
Butte	25,783	4,023	3,196	-----	18,806	786	-----	3,656	30,447	8,197	5,703	-----	-----	11,013	-----	-----	24,913	31,317
Byron-Bethany	65,944	51,265	46,395	-----	10,646	-----	-----	1,707	110,013	4,726	69,271	16,000	11,792	9,984	-----	5,000	116,773	59,184
Camp Far West	No Report	-----	-----	-----	-----	-----	-----	-----	-----	-----	-----	-----	-----	-----	-----	-----	-----	-----
Carmichael	21,632	31,808	22,823	-----	484	-----	-----	18,664	73,779	-----	57,853	1,500	3,590	-----	-----	-----	62,943	32,468
Carpenter	34,887	18,436	13,259	-----	-----	-----	-----	152	31,847	4,463	10,669	12,000	6,780	752	-----	180	34,844	e 31,890
Citrus-Heights	46,580	21,070	31,023	-----	600	75	-----	894	53,662	3,633	32,537	-----	2,720	7,425	-----	-----	46,315	53,927
Compton-Lelevan	10,073	12,410	18,471	-----	-----	-----	-----	-----	30,881	3,045	22,461	1,500	2,700	-----	-----	7,867	37,573	3,381
Consolidated	64,771	172,180	877	228	3,512	903	-----	26,749	204,449	31,710	94,678	-----	-----	59,070	-----	17,791	203,249	f 65,971
Corcoran	93,304	47,084	93,279	-----	548	14,741	80,000	1,462	237,114	20,951	72,702	-----	9,144	58,193	32,474	-----	193,464	136,854
Cordua	15,932	7,313	11,017	-----	-----	210	-----	506	19,046	2,948	6,539	2,500	2,310	-----	-----	-----	15,297	1,681
Deer Creek	4,661	5,575	-----	-----	-----	-----	-----	3	5,578	2,032	5,650	-----	-----	-----	-----	-----	7,682	2,477
Delano-Earlimart	10,978	20,445	-----	-----	-----	-----	-----	-----	20,595	2,464	-----	-----	-----	-----	-----	-----	2,464	29,109
East Contra-Costa	89,939	92,879	162,767	-----	-----	749	-----	9,336	265,731	11,207	121,433	18,000	36,352	38,711	50,000	5,312	281,015	g 74,655
El Camino	2,014	20,217	28,599	-----	2,654	-----	981	1,125	53,576	4,601	37,668	-----	-----	6,590	-----	388	49,047	6,543
El Dorado	39,976	18,445	72,679	-----	-----	747	20,000	3,919	115,790	-----	77,886	-----	5,997	728	15,000	5,000	104,611	51,155
El Nido	24,825	22,482	5,724	-----	-----	-----	74,185	762	103,253	4,896	17,377	79,000	3,666	2,158	-----	-----	107,097	20,981
Empire West Side	5,549	4,653	-----	-----	-----	147	-----	308	6,108	892	3,863	-----	-----	1,416	-----	28	6,199	h 5,458
Exeter	4,477	-----	-----	-----	-----	-----	-----	11,551	11,551	-----	-----	-----	-----	-----	-----	2,499	2,499	13,529
Fair Oaks	43,699	13,886	46,074	-----	100	-----	-----	2,808	59,868	2,500	39,012	1,500	1,120	16,279	-----	-----	60,411	43,156
Fresno	230,474	347,055	-----	-----	521	3,638	-----	23,176	374,390	38,317	246,112	-----	-----	65,572	-----	-----	350,001	254,863
Glenn-Colusa	384,200	99,413	254,988	-----	2,294	-----	-----	9,696	366,391	31,926	366,592	11,492	13,586	24,573	-----	8,220	456,389	294,202
Grenada	19,035	6,865	4,127	-----	366	-----	-----	500	11,598	1,312	11,798	-----	-----	-----	-----	-----	13,110	17,523
Hollister	7,987	727	-----	-----	-----	-----	-----	-----	727	576	1,640	-----	-----	-----	-----	-----	2,216	6,498
Hot Spring Valley	5,193	3,883	-----	-----	-----	-----	-----	-----	3,883	1,111	1,175	-----	880	-----	-----	-----	3,166	5,910
Imperial	6,823,795	1,492,116	1,838,669	2,755,741	195,951	22,899	-----	i 6,689,069	12,994,445	-----	4,494,985	359,071	808,652	-----	-----	88,436	5,751,144	14,067,096
Island No. 3	687	777	-----	-----	-----	-----	-----	-----	777	396	-----	-----	-----	-----	-----	-----	396	1,068
Jacinto	26,135	19,697	11,655	-----	-----	-----	-----	8,171	39,523	2,067	39,040	2,000	2,100	-----	-----	-----	45,207	20,451
James	102,050	31,897	80,518	-----	-----	834	-----	1,528	114,577	10,863	67,863	-----	5,600	-----	-----	-----	84,326	132,301
Kings River Delta	None	-----	-----	-----	-----	-----	-----	-----	-----	-----	-----	-----	-----	-----	-----	-----	-----	None
La Canada	13,104	28,249	44,727	-----	-----	-----	-----	38,414	111,390	7,885	35,099	6,000	14,150	44,939	-----	296	108,369	j 16,125
Laguna	21,717	27,081	-----	-----	2,673	-----	-----	5,158	34,912	5,644	24,223	-----	-----	-----	-----	2,943	32,810	23,819
Lakeside	13,792	3,311	5,271	-----	872	-----	-----	92	9,546	3,843	3,774	-----	1,740	3,856	-----	315	13,528	9,810
La Mesa, Lemon Gr. and S.V.	312,261	123,919	431,704	-----	73,914	861	-----	185,830	816,228	58,341	168,003	34,000	71,011	81,925	-----	330,530	743,810	k 384,679
Lemoore (Inactive)	-----	-----	-----	-----	-----	-----	-----	-----	-----	-----	-----	-----	-----	-----	-----	-----	-----	-----
Linden	No Report	-----	-----	-----	-----	-----	-----	-----	-----	-----	-----	-----	-----	-----	-----	-----	-----	-----
Lindsore	2,947	53,559	-----	-----	-----	-----	823	332	54,714	3,684	-----	-----	-----	-----	-----	-----	3,684	l 53,977
Lindsay-Strathmore	263,118	80,897	160,892	-----	-----	-----	-----	32,410	274,199	-----	180,216	16,000	24,680	-----	-----	-----	220,896	316,421
Littlerock Creek	34,798	6,786	14,459	-----	2,877	150	-----	961	25,233	5,359	5,573	7,500	3,350	1,660	-----	117	23,559	36,472
Lucerne (Inactive)	-----	-----	-----	-----	-----	-----	-----	-----	-----	-----	-----	-----	-----	-----	-----	-----	-----	-----
Madera	141,956	98,720	2,907	-----	691	-----	100,000	6,600	208,918	14,261	68,891	-----	-----	-----	103,222	2,996	189,370	m 161,504
Maxwell	3,058	3,372	4,641	-----	-----	-----	-----	53	8,066	1,280	5,704	-----	-----	-----	-----	-----	6,984	4,140
Merced	824,373	400,802	10,964	621,818	18,294	5,353	250,000	37,138	1,344,369	55,203	439,810	116,000	257,100	163,271	350,000	4,700	1,386,084	n 782,658
Modesto	711,876	164,729	-----	1,414,808	-----	5,446	209,554	141,376	1,935,913	151,737	685,802	219,500	94,263	106,073	-----	757,623	2,014,998	o 632,791
Mokelumne River	42	1,647	-----	-----	-----	-----	-----	-----	1,647	422	-----	-----	-----	-----	-----	5	427	1,262
Montague	5,186	13,045	3,563	-----	400	1,108	-----	5	18,121	2,993	11,012	-----	-----	-----	-----	791	14,796	8,511
Naglee-Burk	24,460	20,524	-----	-----	1,350	1,550	-----	2,552	25,976	-----	20,031	1,000	1,460	-----	-----	250	22,741	27,695
Nevada	1,044,341	45,509	228,436	506,438	-----	3,246	211,473	41,412	1,036,514	-----	590,085	180,000	227,528	-----	210,000	394	1,208,007	872,848
Newport Heights	40,101	15,153	24,446	-----	-----	-----	-----	5,035	44,634	8,665	20,315	-----	3,080	-----	-----	2	32,062	52,673
Newport Mesa	No Report	-----	-----	-----	-----	-----	-----	-----	-----	-----	-----	-----	-----	-----	-----	-----	-----	-----
Oakdale	244,100	272,878	746	64,688	44,119	1,168	40,000	21,549	445,148	26,668	190,467	49,000	79,115	77,457	3,179	5,057	430,943	p 258,305
Orange Cove	859	48,910	-----	-----	1,468	-----	-----	q 12,358	62,736	4,798	4,225	-----	-----	13,141	-----	429	22,593	41,002
Oroville-Wyandotte	68,937	20,607	72,925	-----	26,674	5,410	-----	7,683	133,299	14,013	63,864	6,000	11,480	45,002	-----	1,515	141,874	60,362

TABLE IV

SUMMARY OF ANNUAL FINANCIAL REPORTS OF CALIFORNIA IRRIGATION DISTRICTS (Continued)
SHOWING RECEIPTS AND DISBURSEMENTS FOR THE YEAR 1946

Name of District	Cash Balance Jan. 1, 1946	Receipts 1946: Assessments, Penalties, & Redemptions	Water Sales and Services	Water Power and Electrical Energy Sales	Land Sales	Crop Share, Rentals and Leases	Transfers From Other Funds	Miscellaneous Income	Total Receipts	Disbursements 1946: Administration	Operation and Maintenance	Debt Retirement	Interest on Debt	Capital Expenditures	U. S. Securities Purchased	Miscellaneous Disbursements	Total Disbursements	Cash Balance Dec. 31, 1946
Palmdale	$ 27,107	$ 9,605	$ 17,970	$ ——	$ 14,101	$ 300	$ ——	$ 3,027	$ 45,003	$ 5,854	$ 15,544	$ ——	$ 12,850	$ 13,166	$ ——	$ 4,439	$ 51,833	$ 20,277
Palo Verde	270,240	154,396	196,859	1,200	15,080	——	——	r 146,245	513,780	65,419	260,581	163,000	29,946	128,693	——	r 76,231	723,870	60,150
Paradise	182,271	——	140,160	——	23,273	——	——	22,644	186,077	15,669	11,476	60,000	93,347	117,335	——	3,492	301,319	71,029
Porter	7,020	14,771	22,552	——	——	——	——	54	37,377	1,759	20,069	5,000	1,185	8,307	——	34	36,354	8,043
Princeton-Codora-Glenn	23,421	39,556	26,893	——	35	451	6,000	329	73,264	4,560	50,630	8,000	7,010	——	——	——	70,200	e 26,985
Provident	156,684	22,962	49,777	——	——	250	29,000	10,283	112,272	11,669	54,088	——	——	7,070	——	t 170,635	243,462	25,494
Ramona	9,368	6,927	14,142	——	2,503	527	——	249	24,348	3,336	8,839	——	5,460	1,669	——	——	19,304	14,392
Richvale	29,110	——	106,178	——	——	——	——	4,115	110,293	7,663	66,664	——	21,360	17,327	——	——	113,014	26,389
Riverdale	6,484	11,229	——	——	——	——	——	4,099	15,328	3,412	7,569	——	——	——	——	2,945	13,926	7,886
San Dieguito	76,241	56,411	77,471	——	31,538	——	43,355	11,933	220,708	——	106,823	9,000	7,020	119,114	——	9,986	251,943	45,006
Santa Fe	70,158	59,351	59,501	——	55,314	9,711	5,000	7,858	196,735	7,646	119,439	——	13,260	16,737	——	21,111	178,193	u 89,700
San Ysidro	9,358	2,427	10,601	——	25	120	——	895	14,068	5,658	7,919	——	——	——	——	1,283	14,860	8,566
Sausalito	767	2,111	——	——	——	——	——	——	2,111	674	——	——	——	——	——	——	674	2,204
Scott Valley	721	——	——	——	——	——	——	10,225	10,225	195	5,245	3,000	2,500	——	——	——	10,940	o
Serrano	45,730	13,142	15,724	——	——	230	——	978	30,074	3,381	600	10,000	6,570	539	——	210	21,300	54,504
Shafter-Wasco	10,008	2,588	——	——	——	——	——	——	2,588	3,883	——	——	——	——	——	——	3,883	8,713
South Fork	7,949	10,782	——	——	——	——	——	2	10,784	927	442	4,000	4,260	——	——	——	9,629	9,104
South Montebello	28,364	618	25,685	——	——	93	——	9,272	35,668	8,818	17,544	——	——	——	——	854	27,216	v 36,816
South San Joaquin	1,146,840	429,983	600	64,687	——	1,110	——	42,743	539,103	28,302	229,486	93,700	139,001	47,929	——	71	538,589	1,141,354
Stinson	1,749	——	——	——	——	——	——	30,044	30,044	——	6,667	——	——	24,095	——	——	30,762	1,031
Stratford	22,623	26,963	——	——	——	820	——	772	28,555	4,084	17,527	——	1,017	——	——	w 25,000	47,628	3,550
Table Mountain	1,156	930	847	5,668	——	92	——	21	7,558	388	1,717	——	4,787	——	——	——	6,892	1,822
Terra Bella	72,810	——	——	——	——	——	——	234,637	234,637	——	——	——	——	——	——	210,831	210,831	96,636
Tesmalito	29,241	e 10,000	e 21,276	5,144	——	——	——	13,217	49,637	10,901	37,298	4,000	——	6,357	——	——	58,556	20,322
Tracy Clover	16,296	6,274	3,391	——	500	88	——	678	10,931	——	9,735	500	740	——	——	3	10,978	16,049
Tranquillity	27,249	10,578	50,647	——	——	2,190	——	1,790	65,205	6,402	55,138	5,000	3,883	——	——	836	71,259	21,095
Tulare	35,867	29,908	10,823	——	——	885	——	754	42,370	3,872	33,486	——	——	20,290	——	2,731	60,379	17,858
Turlock	444,289	149,429	——	1,098,025	——	——	245,006	403,559	1,896,019	76,304	——	373,400	159,675	——	——	x 1,470,342	2,079,721	x 220,527
Vandalia	42,398	37,168	13,294	——	——	807	——	2,645	53,914	2,512	14,660	31,000	2,950	213	——	1,146	52,481	53,831
Vista	289,287	130,280	256,654	——	15,095	——	——	90,052	492,081	33,475	300,482	18,000	27,169	49,579	——	73,563	502,268	y 279,100
Walnut	1,787	2	4,103	——	——	——	——	12	4,117	1,278	3,367	——	——	——	——	155	4,800	1,104
Waterford	35,549	41,624	——	——	812	48	45,000	7,000	94,489	6,267	27,885	2,000	5,720	——	20,000	5,651	67,523	62,515
West Side	73,715	52,907	87,940	——	——	——	——	2,026	141,973	——	109,953	——	5,170	22,131	——	347	130,601	z 85,087
West Stanislaus	136,188	163,278	239,440	——	——	——	——	8,529	351,247	4,855	206,573	17,000	62,395	11,977	——	8,158	310,958	§ 176,477
Woodbridge	48,509	26,153	75,325	——	——	——	——	18,544	120,022	——	71,024	15,000	15,917	——	——	——	101,941	66,590
Totals	25,664,832	5,784,540	5,631,004	6,539,525	586,121	88,767	1,455,377	8,509,629	28,594,963	958,378	10,762,519	1,989,003	2,374,171	1,513,296	820,875	3,398,479	21,816,721	22,433,074
Water Storage Districts																		
Arvin-Edison	23,104	165	——	——	——	——	——	——	165	1,530	——	——	——	——	——	——	1,530	21,739
Buena Vista	192,728	292,771	——	——	——	——	——	10,548	303,319	——	134,962	28,500	47,520	21,023	——	3,862	239,867	221,180

(a) Alpaugh cash on hand excludes holdings of U. S. bonds which are sufficient to redeem funded debt when due.

(b) Alta cash excludes $37,000 in U. S. Bonds.

(c) Anderson-Cottonwood Miscellaneous Disbursements are unidentified expenditures up to August 1, 1946.

(d) Browns Valley Cash Balance excludes $160,000 in U. S. securities.

(e) Carpenter Cash Balance excludes $17,020 in U. S. securities.

(f) [illegible] statement is for the period August 1, 1945, to July 31, 1946.

(g) East Contra Costa Cash Balance excludes $220,000 invested in U. S. securities.

(h) Empire West Side Cash Balance excludes $5,000 invested in U. S. securities.

(i) Imperial Irrigation District Miscellaneous Income includes income received from sale of Electric Revenue Bonds in the amount of $6,200,000.

(j) La Canada Cash Balance excludes investments of $61,700 in U. S. Bonds and $17,000 in uncancelled outstanding districts bonds.

(k) La Mesa, Lemon Grove and S. V. has in addition $550,000 in U. S. securities.

(l) Lindmore Cash Balance excludes $10,000 invested in U. S. securities.

(m) Madera Cash Balance excludes $212,785 invested in U. S. securities.

(n) Merced Cash Balance excludes $1,700,000 invested in U. S. securities.

(o) Modesto Cash Balance excludes $400,000 held in U. S. securities.

(p) Oakdale Cash Balance excludes $113,000 invested in U. S. securities.

(q) Orange Cove Miscellaneous Receipts include $12,264 excess collections to be refunded.

(r) Palo Verde miscellaneous columns include $70,000 paid on a $100,000 note issued earlier in the year.

(s) Princeton-Cordora-Glenn Cash Balance excludes $6,000 in U. S. securities and $18,000 (face value) in district's own outstanding bonds.

(t) Provident Miscellaneous Disbursements includes payment of refinancing loan, $183,837.00, and payment of refinancing interest, $3,017.00.

(u) Santa Fe Cash Balance excludes $59,000 in U. S. securities.

(v) South Montebello holds in addition $5,500 in U. S. securities.

(w) Stratford Miscellaneous Disbursements represents paid off warrants.

(x) Turlock Cash Balance excludes T.I.D. Bonds, $6,592; Improvement District Bonds, $464,613; U. S. securities, $202,000. Miscellaneous Disbursements include $1,350,687 for operation and maintenance and capital investment.

(y) Vista financial report excludes Henshaw Dam purchase June 14, 1946.

(z) West Side has in addition $25,000 in U. S. securities.

(§) West Stanislaus has in addition $50,000 in U. S. securities.

TABLE V

SUMMARY OF DATA RELATING TO BONDS AND WARRANTS OF CALIFORNIA IRRIGATION DISTRICTS
For the Year 1946

Totals for each district are underscored

Name of District	Number of Bond Issue	Date of Bonds	Range of Maturities	Bond Interest Rate	Face Value of Issue: Original Bonds	Face Value of Issue: Refunding Bonds	Principal Amount Sold	Total Bonds Outstanding 7-15-47	Outstanding Bonds Due and Unpaid: Principal	Outstanding Bonds Due and Unpaid: Interest	Registered Warrants Unpaid: Principal	Registered Warrants Unpaid: Interest	Other Outstanding Obligations: Non-registered Warrants	Other Outstanding Obligations: Contracts or Notes	Other Outstanding Obligations: Current Accounts
Alpaugh	1-Ref.	Jan. 1, 1939	Jan. 1, 1943-1968	4%	$ ----	$ 54,000	$ 54,000	$ 14,000	$ NONE	$ NONE	$ NONE	$ NONE	$ 8,345	$ NONE	$ NONE
Alta	1-Ref.	Feb. 4, 1902	Jan. 1, 1923-1942	5	----	500,000	492,000	(a) 500	(a) 500	(a) 137	NONE	NONE	NONE	NONE	8,488
Anderson-Cottonwood	1-Ref.	July 1, 1939	Jan. 1, 1943-1972	4	----	339,000	339,000	281,000	NONE	NONE	6,218	76	1,310	NONE	NONE
Banta-Carbona	2-Ref.	Sep.25, 1945	Sinking Fund-1971	3½	----	649,000	649,000	619,000	NONE	NONE	NONE	NONE	41	NONE	10,248
Baxter Creek	1	July 1, 1921	Jan. 1, 1926-1943	6	511,000	----	511,000	511,000	(b)511,000	----	----	----	----	----	----
Beaumont	1-Ref.	July 1, 1935	July 1, 1939-1968	4	----	159,000	152,000	117,000	NONE	NONE	12,800	NONE	NONE	NONE	395
Big Springs	1-Ref.	July 1, 1936	Jan. 1, 1946-1969	4	----	26,000	26,000	10,000	NONE	NONE	NONE	NONE	NONE	NONE	NONE
Byron-Bethany	3-Ref.	July 1, 1946	July 1, 1947-1966	4,3,2½,2¼	----	275,000	275,000	265,000	NONE	NONE	NONE	NONE	NONE	NONE	4,803
Camp Far West	1	July 1, 1927	July 1, 1937-1956	6	200,000	----	179,000	79,000	----	----	----	----	----	----	----
Carmichael	----	----	----	----	33,500	52,000	85,500	74,500	NONE	NONE	12,468	NONE	NONE	NONE	14,884
	1-Ref.	July 1, 1937	Jan. 1, 1941-1970	4		52,000	52,000	45,000							
	3	May 1, 1940	Jan. 1, 1941-1970	4	33,500		33,500	29,500							
Carpenter	1	July 1, 1929	July 1, 1934-1953	6	200,000	----	200,000	84,000	NONE	NONE	NONE	NONE	NONE	NONE	NONE
Citrus Heights	1-Ref.	July 1, 1937	Jan. 1, 1941-1970	4	----	86,000	86,000	68,000	NONE	NONE	NONE	NONE	NONE	NONE	1,350
Compton-Delevan	2-Ref.	Jan. 1, 1942	Jan. 1, 1945-1974	4	----	76,800	76,800	66,000	NONE	NONE	NONE	NONE	NONE	5,623	NONE
Corcoran	1-Ref.	July 1, 1936	July 1, 1950-1969	4	----	381,000	381,000	(c)291,000	NONE	NONE	NONE	NONE	NONE	NONE	NONE
Cordua	2-Ref.	Sep. 1, 1934	July 1, 1938-1967	4	----	102,725	100,725	73,000	(d) 1,000	(d) 630	NONE	NONE	NONE	NONE	380
East Contra Costa	----	----	----	----	1,134,000	1,107,000	----	1,004,700	(e) 700	----	NONE	NONE	NONE	NONE	NONE
	1	Mar. 1, 1922	Jan. 1, 1928-1947	6	1,134,000			1,000							
	2-Ref.	July 1, 1938	July 1, 1942-1971	3½		1,107,000		1,003,000							
El Camino	1	Nov. 1, 1926	Jan. 1, 1937-1956	6	430,000	----	423,000	423,000	174,000	----	NONE	NONE	NONE	NONE	10,519
	1-Div.	----	Jan. 1, 1937-1956		275,000		275,000	275,000							
	2-Div.	----	Jan. 1, 1940-1952		28,000		28,000	28,000							
	3-Div.	----	Jan. 1, 1940-1956		127,000		120,000	120,000							
El Dorado	2-Ref.	July 1, 1946	July 1, 1948-1968	3¼	----	360,500	326,000	287,000	NONE	NONE	NONE	NONE	NONE	NONE	NONE
El Nido	1-Ref.	June 1, 1946	Jan. 1, 1950-1967	2½,3		74,000	74,000	74,000	NONE	NONE	NONE	NONE	NONE	NONE	NONE
Fair Oaks	1-Ref.	Sep. 1, 1937	July 1, 1941-1970	4	----	63,000	61,500	53,000	NONE	NONE	NONE	NONE	NONE	7,200	NONE
Glenn-Colusa	2-Ref.	July 1, 1940	July 1, 1943-1968	3¼	----	425,000	425,000	371,000	NONE	NONE	NONE	NONE	24,565	NONE	9,584
Hot Spring Valley	1-Ref.	Sep. 1, 1934	July 1, 1938-1967	4	----	47,000	43,000	22,000	NONE	NONE	NONE	NONE	NONE	NONE	NONE

TABLE V

SUMMARY OF DATA RELATING TO BONDS AND WARRANTS OF CALIFORNIA IRRIGATION DISTRICTS (Continued)
For the Year 1946

Totals for each district are underscored

Name of District	Number of Bond Issue	Date of Bonds	Range of Maturities	Bond Interest Rate	Face Value of Issue: Original Bonds	Face Value of Issue: Refunding Bonds	Principal Amount Sold	Total Bonds Outstanding 7-15-47	Outstanding Bonds Due and Unpaid: Principal	Outstanding Bonds Due and Unpaid: Interest	Registered Warrants Unpaid: Principal	Registered Warrants Unpaid: Interest	Other Outstanding Obligations: Non-registered Warrants	Other Outstanding Obligations: Contracts or Notes	Other Outstanding Obligations: Current Accounts
Imperial	----	----	----	----	$15,463,000	$28,065,000	$ ----	$28,313,500	$(f)99,500	$ (e)	$ 341,385	$ 1,518	$ NONE	$ 110,000	$ 301,000
	5 El.Rev.	July 1, 1937	Jan. 1, 1941-1956	2.77	700,000			434,000							
	6 El.Rev.	July 1, 1937	Jan. 1, 1941-1967	4	1,518,000			1,198,000							
	7 El.Rev.	Oct. 1, 1938	Jan. 1, 1942-1968	4	1,045,000			880,000							
	8 El.Rev.	Oct. 1, 1943	July 1, 1945-1973	3½,3¾,3	6,000,000			5,690,000							
	9 El.Rev.	Mar. 1, 1946	Jan. 1, 1948-1976	3,2¾,2 1-3/4	6,200,000			6,200,000							
	1-Ref.	Feb. 1, 1943	Sinking Fund-1983	2,5		14,250,000		96,500							
	2-Ref.	Jun.21, 1943	Sinking Fund-1983	3½, 3½		13,815,000		13,815,000							
Jacinto	1-Ref.	Mar. 1, 1935	July 1, 1939-1968	4	----	96,000	94,500	49,000	NONE	NONE	NONE	NONE	NONE	NONE	1,696
James	1-Ref.	Sep. 1, 1937	July 1, 1941-1970	4	----	256,500	200,000	135,000	NONE	NONE	NONE	NONE	NONE	NONE	NONE
La Canada	----	----	----	----	328,000	----	328,000	274,000	NONE	NONE	NONE	NONE	NONE	NONE	3,113
	1	July 1, 1925	July 1, 1936-1960	5	154,000			100,000							
	2	July 1, 1928	July 1, 1949-1968	5	174,000			174,000							
Lakeside	1	Feb. 1, 1925	Jan. 1, 1946-1965	6	35,000	----	35,000	28,000	NONE	NONE	NONE	NONE	NONE	NONE	NONE
La Mesa, Lemon Grove&S.V.	----	----	----	----	635,000	1,347,768	1,982,768	1,656,768	NONE	NONE	NONE	NONE	NONE	NONE	NONE
	1-Ref.	May 1, 1934	May 1, 1940 -1972	4		1,347,768		1,209,768							
	2	May 1, 1934	May 1, 1937 -1964	4	490,000			324,000							
	4	July 1, 1937	Jan. 1, 1942-1967	4	145,000			123,000							
Lindsay-Strathmore	1-Ref.	July 1, 1936	July 1, 1945-1969	4	----	640,000	640,000	592,000	NONE	NONE	NONE	NONE	NONE	NONE	NONE
Littlerock Creek	7-Ref.	July 1, 1936	July 1, 1939-1968	4	----	102,500	92,500	80,000	NONE	NONE	NONE	NONE	NONE	NONE	1,011
Maxwell	1	Sep. 1, 1918	Jan. 1, 1922-1941	6	260,000	----	260,000	234,000	(g)234,000	----	(g) 44,190	----	NONE	NONE	200
Merced	2-Ref.	July 1, 1918	July 1, 1941-1975	4	----	7,000,000	7,000,000	6,249,000	NONE	NONE	NONE	NONE	24,703	5,922	NONE
Modesto	----	----	----	----	3,422,000	----	3,422,000	1,268,800	(h) 5,500	(h) 4,371	NONE	NONE	163,145	NONE	19,728
	5-6	July 1, 1914	July 1, 1935-1954	6	610,000			292,800							
	7-11	July 1, 1920	July 1, 1931-1950	6	2,000,000			450,000							
	12	Oct. 1, 1923	July 1, 1934-1953	5	135,000			60,000							
	13	Jan. 1, 1924	July 1, 1944-1953	5	500,000			390,000							
	14 Sp.Rev.	Dec. 1, 1934	Aug. 1, 1940-1952	4	177,000			76,000							
Montague	1	Jan. 1, 1926	Jan. 1, 1947-1966	6	1,395,000	----	1,395,000	1,395,000	(i) ----	----	----	----	----	----	----
Naglee-Burk	2-Ref.	Jan. 1, 1941	Jan. 1, 1945-1974	4	----	67,500	63,000	34,500	NONE	NONE	NONE	NONE	2,258	NONE	NONE
Nevada	----	----	----	----	2,400,000	8,100,000	10,500,000	8,388,000	NONE	NONE	94,882	NONE	630	NONE	70,052
	1-Ref.	Sep.15, 1931	Sinking Fund-1981	3		8,100,000	8,100,000	6,092,000							
	3-1 Div.	Jun.15, 1943	Jan. 1, 1945-1972	3	1,070,000		1,070,000	966,000							
	3-2 Div.	Jun.15, 1943	Jan. 1, 1950-1971	1½,2,2½	430,000		430,000	430,000							
	4-1 Div.	May 1, 1947	Jan. 1, 1952-1977	3½, 3	900,000		900,000	900,000							
Newport Heights	----	----	----	----	160,000	101,000	----	75,000	NONE	NONE	NONE	NONE	NONE	NONE	1,704
	1	Jan. 1, 1920	Jan. 1, 1941-1960	6	160,000			4,000							
	1-Ref.	July 1, 1935	July 1, 1939-1968	4		101,000		71,000							
Newport Mesa	1	June 1, 1919	July 1, 1940-1959	6	50,000	----	50,000	37,000	----	----	----	----	----	----	----
Oakdale	----	----	----	----	1,100,000	1,110,000		1,667,000	50,200	40,200	NONE	NONE	23,230	NONE	NONE
	5-Rel.	Jun.21, 1925	Jan. 1, 1927-1965	5	1,100,000			765,000							
	2-Ref.	July 1, 1938	Jan. 1, 1942-1970	4		1,110,000		902,000							

TABLE V

SUMMARY OF DATA RELATING TO BONDS AND WARRANTS OF CALIFORNIA IRRIGATION DISTRICTS (Continued)
For the Year 1946

Totals for each district are underscored

Name of District	Number of Bond Issue	Date of Bonds	Range of Maturities	Bond Interest Rate	Face Value of Issue: Original Bonds	Face Value of Issue: Refunding Bonds	Principal Amount Sold	Total Bonds Outstanding 7-15-47	Outstanding Bonds Due and Unpaid: Principal	Outstanding Bonds Due and Unpaid: Interest	Registered Warrants Unpaid: Principal	Registered Warrants Unpaid: Interest	Other Outstanding Obligations: Non-registered warrants	Other Outstanding Obligations: Contracts or Notes	Other Outstanding Obligations: Current Accounts
Oroville-Wyandotte ---	1-Ref.	July 1, 1941	July 1, 1946-1973	4	$ -----	$ 290,000	$ 290,000	$ 278,000	$ NONE	$ NONE	$ NONE	$ NONE	$ NONE	$ NONE	$ 6,801
Palmdale ----------	1-Ref.	July 1, 1934	Jan. 1, 1947-1982	6	----	222,500	222,500	221,500			337	10	13,054	NONE	5,974
Palo Verde ----------	4-Ref.	July 1, 1946	July 1, 1947-1967	3, 2½	----	700,000	700,000	675,000	NONE	NONE	NONE	NONE	NONE	30,000	11,102
Paradise ----------	-----	----------	----------	----	140,000	252,500	392,000	301,500	NONE	NONE	NONE	NONE	NONE	NONE	1,928
	1-Ref.	Oct. 1, 1934	Jan. 1, 1938-1967	4		252,500	252,500	192,000							
	3	Sep.15, 1941	July 1, 1945-1974	4	140,000		140,000	109,500							
Potter Valley -------	1	July 1, 1928	July 1, 1933-1952	5½	100,000	----	97,000	22,000	NONE	NONE	NONE	NONE	NONE	NONE	733
Princeton-Codora-Glenn	1	July 1, 1918	July 1, 1939-1958	6	175,000	----	175,000	(j)103,000	NONE	NONE	NONE	NONE	NONE	NONE	1,000
Proberta ----------	1-Ref.	Apr. 1, 1940	Jan. 1, 1944-1973	4	----	193,500	191,400	(k) 21,000	(k) 21,000	----	4,407	----	NONE	NONE	7,923
Ramona ----------	1	July 1, 1926	July 1, 1947-1966	6	91,000	----	91,000	89,500	NONE	NONE	NONE	NONE	NONE	NONE	1,000
Richvale ----------	-----	----------	----------	----	250,000	388,000	638,000	534,000	NONE	NONE	NONE	NONE	NONE	NONE	NONE
	1-Ref.	July 1, 1937	July 1, 1941-1970	4		388,000									
	2	July 1, 1937	Jan. 1, 1941-1970	4	90,000										
	3	May 1, 1939	Jan. 1, 1943-1972	4	160,000										
San Dieguito ----------	1-Ref.	Jan. 1, 1935	Jan. 1, 1941-1973	4	----	202,500	191,500	164,000	NONE	NONE	NONE	NONE	7,334	12,061	346
Santa Fe ----------	2-Ref.	July 1, 1935	July 1, 1940-1972	4	----	394,500	394,500	331,500	NONE	NONE	NONE	NONE	----	NONE	6,041
Scott Valley ----------	2-Ref.	Jan. 1, 1936	Jan. 1, 1937-1961	5	----	67,000	67,000	45,000	NONE	NONE	NONE	NONE	NONE	NONE	NONE
Serrano ----------	1	Jan. 1, 1929	July 1, 1934-1953	6	200,000	----	200,000	84,000	NONE	NONE	NONE	NONE	NONE	NONE	539
South Fork ----------	1	Jan. 1, 1934	July 1, 1938-1964	4	165,000	----	133,000	99,000	NONE	NONE	NONE	NONE	NONE	NONE	NONE
South San Joaquin ----	-----	----------	----------	----	5,985,000	8,287,250	----	3,513,200	(l)189,200	(l) ----	NONE	NONE	456	NONE	11,163
	1	July 1, 1910	July 1, 1931-1940	5	1,875,000			33,000							
	2	Apr.18, 1913	Apr.18, 1934-1942	5	1,170,000			8,600							
	3	July 1, 1913	July 1, 1934-1943	5	790,000			19,500							
	4	Sep. 1, 1919	Sep. 1, 1940-1959	5½	500,000			5,000							
	5	Nov. 6, 1923	July 1, 1944-1963	5½	550,000			38,000							
	6	June 21,1925	Jan. 1, 1927-1965	5	1,100,000			80,000							
	1-Ref.	Oct. 1, 1931	July 1, 1936-1981	5, 5½		4,791,250		5,100							
	2-Ref.	July 1, 1936	Jan. 1, 1940-1969	4		3,496,000		3,324,000							
Stinson ----------	1	April 1,1923	Jan. 1, 1931-1950	6	360,000	----	360,000	360,000	277,200	270,954	28,828	----	NONE	20,000	5,000
Table Mountain -------	-----	----------	----------	----	187,000	----	187,000	187,000	(m) 14,000	76,075	NONE	NONE	NONE	NONE	NONE
	1	July 1, 1923	July 1, 1944-1963	6	125,000			125,000							
	2	Mar. 1, 1927	Jan. 1, 1948-1967	6	62,000			62,000							
Terra Bella ----------	1-Ref.	July 1, 1933	Sinking Fund-1979	4	----	409,000	409,000	107,250	NONE	NONE	NONE	NONE	NONE	NONE	4,516
Thermalito ----------	2-Ref.	Mar. 1, 1946	July 1, 1946-1966	3¼	----	101,500	101,500	93,500	NONE	NONE	NONE	NONE	NONE	NONE	251

TABLE V

SUMMARY OF DATA RELATING TO BONDS AND WARRANTS OF CALIFORNIA IRRIGATION DISTRICTS (Continued)
For the Year 1946

Totals for each district are underscored

Name of District	Number of Bond Issue	Date of Bonds	Range of Maturities	Bond Interest Rate	Face Value of Issue: Original Bonds	Face Value of Issue: Refunding Bonds	Principal Amount Sold	Total Bonds Outstanding 7-15-47	Outstanding Bonds Due and Unpaid: Principal	Outstanding Bonds Due and Unpaid: Interest	Registered Warrants Unpaid: Principal	Registered Warrants Unpaid: Interest	Other Outstanding Obligations: Non-registered Warrants	Other Outstanding Obligations: Contracts or Notes	Other Outstanding Obligations: Current Accounts
Tracy-Clover	1-Ref.	Jan. 1, 1940	July 1, 1943-1972	4	$ ——	$ 20,000	$ 20,000	$ 17,500	$ NONE	$ NONE	$ NONE	$ NONE	$ 410	$ NONE	$ NONE
Tranquillity	1-Ref.	Nov. 1, 1937	Jan. 1, 1941-1970	4	——	140,000	137,500	92,000	NONE	NONE	NONE	NONE	NONE	NONE	4,989
Tule	1	July 1, 1921	Jan. 1, 1926-1943	6	806,000	——	806,000	806,000	(n) 806,000	——	——	——	——	——	——
Turlock	——	——	——	——	4,108,000	——	4,108,000	1,979,800	(o) 50,000	(o) 10,683	NONE	NONE	16,718	NONE	72,478
	4	July 1, 1920	July 1, 1936-1951	6	2,570,000			1,124,000							
	5	July 1, 1920	July 1, 1936-1951	6	1,028,000			458,000							
	6	July 1, 1920	July 1, 1941-1960	5½	510,000			397,800							
Vandalia	1-Ref.	July 1, 1933	Sinking Fund-1968	5	——	172,200	172,000	7,500	NONE	NONE	NONE	NONE	NONE	NONE	12,000
Vista	——	——	——	——	4,900,000	780,000	5,680,000	5,576,000	NONE	NONE	NONE	NONE	NONE	NONE	NONE
	2-Ref.	Jan. 1, 1935	Jan. 1, 1944-1971	3¼		780,000		713,000							
	3	Jun.10, 1946	July 1, 1947-1986	3¼,2-3/4	4,900,000		4,900,000	4,863,000							
Waterford	1-Ref.	July 1, 1940	July 1, 1942-1971	4	——	250,000	250,000	(p)160,000	NONE	NONE	NONE	NONE	3,932	NONE	NONE
West Side	1-Ref.	Jan. 1, 1939	Jan. 1, 1942-1971	4	——	286,500	286,500	252,500	NONE	NONE	NONE	NONE	221	NONE	9,691
West Stanislaus	——	——	——	——	1,337,376	1,160,000	——	1,130,000	(q) 4,000	——	NONE	NONE	NONE	NONE	6,122
	1	July 1, 1927	July 1, 1932-1957	6	1,216,376			2,000							
	2-Div. 1	July 1, 1935	July 1, 1936-1964	4	121,000			68,000							
	1-Ref.	July 1, 1933	July 1, 1936-1983	5½		1,160,000	1,158,000	1,060,000							
Woodbridge	1	Mar. 1, 1928	Jan. 1, 1930-1954	5½	325,000	——	325,000	135,000	NONE	NONE	NONE	NONE	NONE	NONE	4,526
Totals	——	——	——	——	$46,885,876	$65,980,243	$ ——	$72,650,518	$2,437,800	$ 403,050	$ 545,515	$ 1,604	$ 290,352	$ 190,806	$ 633,679

WATER STORAGE DISTRICTS

Buena Vista W.S.D.	1	July 1, 1929	July 1, 1935-1968	6	$ 942,731	$ ——	$ 942,731	$ 762,000	NONE	NONE	3,561	161	308	NONE	3,198

(a) Alta had one $500 bond outstanding that had not been presented for payment.

(b) Baxter Creek bonds were in process of liquidation according to plan of composition approved by the Federal District Court on January 3, 1946.

(c) Corcoran holds $80,500 of its own bonds as an investment.

(d) Cordua had $1,000 bond outstanding that had not been presented for payment.

(e) East Contra Costa had outstanding one $700 bond that had been called but not presented for payment.

(f) Imperial had outstanding bonds that had not been presented for payment.

(g) Maxwell land owners have acquired all outstanding bonds and warrants which are held in escrow pursuant to agreement.

(h) Modesto had unpaid matured bonds that had not been presented for payment.

(i) Montague bonded indebtedness was still in process of liquidation as per decree of U.S. District Court for Northern California, Case #10503, March 4, 1944.

(j) Princeton-Codora-Glenn purchased and holds for investment $18,500 of its outstanding bonds.

(k) Provident had 21,000 face value of original bonds outstanding that had not been turned in for refunding.

(l) South San Joaquin issued 2nd Refunding Bonds and paid off debt to R.F.C. Hold-out bonds of old issues are still in litigation.

(m) Table Mountain bonds have all been acquired by Bank of America. District is inactive.

(n) Tule bonds are in process of liquidation in accordance with plan approved by the Federal District Court on January 3, 1946.

(o) Turlock had outstanding matured bonds that had not been presented for payment.

(p) Waterford purchased and holds uncancelled $39,000 of its outstanding bonds.

(q) West Stanislaus had outstanding matured bonds that had not been presented for payment.

TABLE VI

DIRECTORY OF CALIFORNIA IRRIGATION DISTRICTS

For the Year 1946

Name of District	County	Estimated Population: Inside Cities and Towns	Estimated Population: Outside Cities and Towns	Estimated Population: Total	District Officials: President	District Officials: Secretary	District Officials: Attorneys	District Officials: Manager or Engineer	District Office Address
Alpaugh	Tulare	------	700	700	George Akers	Winifred Sonke	Leroy McCormick	George Akers	Alpaugh, Box 127
Alta	Tulare, Fresno, Kings	10,000	8,000	18,000	J. B. Patterson	E. Sibley	McFadzean & Crowe	E. Sibley	Dinuba, 289 No. L Street
Anderson-Cottonwood	Shasta, Tehama	2,850	1,850	4,700	Walter E. McCabe	Paul M. Dwinell	L. C. Smith	Paul M. Dwinell	Anderson
Banta-Carbona	San Joaquin	1,400	1,400	2,800	Q. L. Gerhart	Elvera Draper	Rutherford, Dietrich, et al.	J. E. King	Tracy, Box 299
Bard	Imperial	------	240	240	J. M. Wagner	H. B. Brown	------	------	Bard
Baxter Creek	Lassen	------	200	200	H. J. Clark	Fern Ohman	------	------	Susanville
Beaumont	Riverside	3,800	2,200	6,000	J. Drew Funk	E. D. Stahl	Roy W. Colegate	------	Beaumont, 157 West 5th Street
Big Springs	Siskiyou	------	100	100	A. Cattaneo	Roy E. Swigert	Tebbe & Correia	H. Bordal	Montague, P. O. Box 247
Big Valley	Lassen, Modoc	------	100	100	H. C. Jack	------	------	------	Bieber
Browns Valley	Yuba	50	700	750	A. L. Snell	Chas. Lambert	Rich & Weis	E. Von Geldren	Marysville, Route 3
Butte Valley	Siskiyou	300	150	450	Henry M. Andrus	M. A. Gilmer	Carlson & Shadwell	M. A. Gilmer	Macdoel, Siskiyou County
Byron-Bethany	Contra Costa, San J., Ala.	100	300	400	G. K. Anderson	Mary Perry	P. J. Ramsian	Donald H. Tompson	Byron, P. O. Box 45
Camp Far West	Placer, Yuba	------	100	100	T. A. Ferguson	G. R. Akins	------	------	Wheatland
Carmichael	Sacramento	------	3,903	3,903	Edward M. Lynch	Roy W. Sullivan	Elliott, Atkinson & Sitton	Leslie R. Williamson	Sacramento, [illegible], Box [illegible]
Carpenter	Orange	1,000	150	1,150	D. L. Marshburn	D. S. Smiley	R. W. Rutan	Earl Owen	Orange, Route 1, Box 152
Citrus Heights	Sacramento	------	3,500	3,500	John A. Gray	Clori M. Soiers	William Sitton	O. H. Hull	Fair Oaks, Route 1, Box 629
Clear Creek	Colusa	------	25	25	Newell C. Post	W. A. Knowles	Duard F. Geis	Charles Dennis	Willows, #15 Barcelouxs Bldg.
Consolidated	Fresno, Tulare, Kings	13,000	20,000	33,000	L. C. Darling	Chas. A. Miller	Ronald B. Harris	I. H. Teilman	Selma, 1028 Tucker Street
Corcoran	Kings	------	3,000	3,000	J. M. Hansen	S. S. Whitehead	A. E. Chandler	H. H. Holley	Corcoran
Cordua	Yuba	------	55	55	C. E. Kibbe	Jeannette Frank	Rich & Weis	Oscar Jones	Marysville, Memorial Auditorium
Deer Creek	Tehama	------	60	60	George Wright	Jerome D. Peters	Jerome D. Peters	------	Chico, 304 Broadway
Delano-Earlimart	Tulare, Kern	------	4,500	4,500	H. H. Nelson	George A. Osner	J. K. Abercrombie	------	Delano, Route 2, Box 458
East Contra Costa	Contra Costa	1,000	2,000	3,000	James A. Nail	Margaret Wedgwood	Stephen Downey	D. S. Lewis	Brentwood
El Camino	Tehama	------	650	650	Cornie Grootveld	Helen L. Guilinger	L. C. Smith	Cliff Gray	Gerber, Route 1
El Dorado	El Dorado	3,000	13,000	16,000	W. A. Rantz	W. E. Jenkinson	Thomas Paul	W. E. Jenkinson	Placerville, P. O. Box 158
El Nido	Merced	15	410	425	H. H. Stoops	Hugh H. Griswold	Hugh H. Griswold	------	El Nido
Empire West Side	Kings	------	80	80	Charlie Villi	Alida Warneke	Ronald Harris	A. J. Nelson	Stratford, P. O. Box 145
Exeter	Tulare	4,000	1,000	5,000	Howard H. Chandler	Harry T. Britten	James K. Abercrombie	Irvin H. Althouse	Exeter, 101 W. Pine Street
Fair Oaks	Sacramento	------	2,560	2,560	Carl Stark	G. E. Green	William Sitton	E. E. Fulton	Fair Oaks, P. O. Box 208
Fresno	Fresno	------	110,000	110,000	Philip A. Gordon	Walter P. Berg	Walter Stammer	A. J. Berner	Fresno, 1001 Helm Building
Glenn-Colusa	Glenn, Colusa	------	1,500	1,500	C. N. Detlefsen	H. R. Allard	W. L. Callender	George Bartholomew	Willows
Grenada	Siskiyou	------	200	200	J. D. Root	G. Inabnit	Johnson & Brawman	------	Grenada
Hollister	San Benito	4,500	3,000	7,500	L. E. Ladd	Thomas P. O'Donnell	Thomas P. O'Donnell	C. W. Muckenfuss	Hollister, 320 - 5th Street
Hot Spring Valley	Modoc	------	450	450	S. B. Kelley	E. C. Bonner	E. C. Bonner	S. B. Kelley	Alturas
Imperial	Imperial	35,000	35,000	70,000	Evan T. Hewes	G. L. Dermody	Harry W. Horton	Evan T. Hughes	El Centro
Island No. 3	Kings	------	150	150	H. J. King	Nellie Kaiser	------	------	Kingsburg
Jacinto	Glenn	------	475	475	W. W. Koehler	R. Caldwell	H. C. Bell	R. Caldwell	Glenn
James	Fresno	250	300	550	Harold A. Hall	Alva J. Berry	Ronald B. Harris	------	San Joaquin
Kings River Delta	Kings	------	15	15	George A. Smith, Jr.	------	Ronald B. Harris	George A. Smith, Jr.	Stratford, P. O. Box 625
La Canada	Los Angeles	3,000	------	3,000	Arthur S. Hand	Zelma Black	Frank P. Doherty	J. M. Hicks	La Canada, 4711 Castle Road
Laton	Fresno, Kings	------	2,500	2,500	Fred L. Davis	Dora Cornwell	Sidney J. W. Sharp	Kenneth Bowman	Laton, Route 1, Box 197
Lakeside	San Diego	500	300	800	Allen G. Kitchell	H. P. Schiller	W. H. Jennings	H. P. Schiller	Lakeside
La Mesa, Lemon Grove & Spring Valley	San Diego	19,000	14,000	33,000	R. M. Levy	C. Harritt	W. H. Jennings	C. Harritt	La Mesa, 4769 Spring Street
Lemoore Irrigative	Kings	1,700	2,300	4,000	W. S. Winger	------	------	------	Lemoore
Linden	San Joaquin	200	600	800	C. C. Anderson	Fred Lemmon	Rutherford, Jacobs, et al.	Earl W. Morrill	Linden, P. O. Box 223
Lindmore	Tulare	800	3,200	4,000	C. W. Bouldin	F. R. Clifford	James W. McBride	Gilbert H. Hogue	Lindsay, Box 995
Lindsay-Strathmore	Tulare	50	1,550	1,600	John Burr	H. R. Huebert	James W. McBride	Geo. C. Frazier	Lindsay, Box 625
Littlerock Creek	Los Angeles	650	------	650	Vernon A. Carr	T. C. Curtis	Chandler P. Ward	------	Littlerock, P. O. Box 95
Lucerne Irrigative	Kings	------	2,500	2,500	W. L. Haag	------	------	------	Hanford
Madera	Madera	12,000	18,000	30,000	J. A. Secara	Harry Barnes	Stephen W. Downey	Harry Barnes	Madera, [illegible] Street
Maxwell	Colusa	------	20	20	Charles Welch	Ralph W. Rutledge	Rutledge & Rutledge	------	Colusa, [illegible] Market Street
Mendota	Fresno	------	200	200	Harry Coon	Pearl Thompson	------	------	Mendota
Merced	Merced	14,000	14,000	30,000	Elmer B. Wood	H. P. Sargent	C. R. Robinson	Kenneth R. Mulligan	Merced, P. O. Box [illegible]
Modesto	Stanislaus	40,000	25,000	65,000	W. T. Scoon	L. E. Bither	Vernon F. Gant	C. S. Plummer	Modesto, 2[illegible] - 11th Street
Mountain View	San Joaquin	50	100	150	Neil C. Locke	Thos. S. Louttit	Thos. S. Louttit	------	Lockeford

TABLE VI

DIRECTORY OF CALIFORNIA IRRIGATION DISTRICTS (Continued)

For the Year 1946

Name of District	County	Estimated Population: Inside Cities and Towns	Estimated Population: Outside Cities and Towns	Estimated Population: Total	District Officials: President	District Officials: Secretary	District Officials: Attorneys	District Officials: Manager or Engineer	District Office Address
Montague	Siskiyou	500	200	700	Sidney O'Connor	Roy E. Swigart	Floyd Merrill	Arthur O'Connor	Montague, P. O. Box 247
Naglee-Burk	San Joaquin	----	185	185	Alfred C. Ornellas	George Wadsworth	George Wadsworth	----	Tracy, 105 Roberts Building
Nevada	Nevada, Placer	10,000	5,000	15,000	Thomas Mulcahy	Elizabeth P. Frey	Lynne Kelly	William Durbrow	Grass Valley, 144 S. Auburn St.
Newport Heights	Orange	----	5,500	5,500	Chas. W. TeWinkle	A. C. Swartz	Rutan & Tucker	A. C. Swartz	Costa Mesa, 110 E. 18th Street
Newport Mesa	Orange	----	800	800	Dr. Gunning Butler	D. J. Dodge	----	----	Costa Mesa, P. O. Box 305
Oakdale	Stanislaus, San Joaquin	4,800	5,200	10,000	Leroy Smith	C. W. Quinley	P. J. Minasian	R. E. Hartley	Oakdale, P. O. Box 487
Orange Cove	Fresno, Tulare	----	700	700	M. N. Jansen	A. L. Schoepf	Leroy M'Cormick	Fred K. Woolley	Orange Cove, Box 308
Oroville-Wyandotte	Butte	----	2,000	2,000	William Richter	Horace Marlow	P. J. Minasian	J. E. Alley	Oroville, P. O. Box 308
Palmdale	Los Angeles	1,425	112	1,537	Floyd J. Lecher	H. P. Schoeller	Wm. C. Schaper	H. P. Schoeller	Palmdale
Palo Verde	Riverside, Imperial	4,500	4,500	9,000	Wayne H. Fisher	O. D. Bryant	Stewart, Shaw & Murphy	C. P. Mahoney	Blythe, P. O. Box 38
Paradise	Butte	----	6,000	6,000	D. B. Barnes	Lillian Fletcher	H. S. Clewett	Frank A. Compton	Paradise
Potter Valley	Mendocino	160	450	610	L. R. Goodrich	L. S. Clark	Charles Kasch	Erwin Wipf	Potter Valley
Princeton-Codora-Glenn	Colusa, Glenn	250	750	1,000	George F. Fonseca	Clyde H. Larimer	Clyde H. Larimer	A. J. Hoever	Princeton
Provident	Colusa, Glenn	----	50	50	Walter Calvert	T. E. Balch	Geo. R. Freeman	T. E. Balch	Willows, Masonic Building
Ramona	San Diego	1,500	----	1,500	Ruby Barger-Stephen	Lois V. Stevens	W. H. Jennings	Elbert N. Ritchie	Ramona
Richvale	Butte	180	100	280	Sam Lofgren	Alvin L. Harry	P. J. Minasian	Alvin L. Harry	Richvale, P. O. Box 147
Riverdale	Fresno	----	1,500	1,500	Fred A. Hancock	Tina Z. Cushman	Sidney J. W. Sharp	V. L. Aitken	Riverdale
San Dieguito	San Diego	----	4,375	4,375	L. P. McChesney	Herbert Nunn	M. M. Myers	Herbert Nunn	Encinitas
Santa Fe	San Diego	----	2,000	2,000	W. A. Smart	D. M. Bakewell	Maurice M. Myers	D. M. Bakewell	Rancho Santa Fe
San Ysidro	San Diego	4,000	----	4,000	Lawrence McKelvey	Crispin Gonzales	----	Walter McKelvey	San Ysidro, Box 5
Saucelito	Tulare	----	300	300	Paul Hudson	Daisy J. Hudson	Leroy McCormick	Henry Campbell	Terra Bella, Route 1, Box 225-A
Scott Valley	Siskiyou	20	500	520	Fred H. Williams	Ernest P. Smith	Tebbe & Correia	Bud Casci	Fort Jones
Serrano	Orange	----	700	700	Willard Smith	F. H. Collins	Rutan & Tucker	----	Orange, Route 1, Box 850
Shafter-Wasco	Kern	7,000	9,000	16,000	C. A. Annin	M. Allen Johnston	----	----	Shafter, Box 127
South Fork	Modoc	----	75	75	D. E. Van Loan	C. S. Baldwin	----	----	Alturas, Box 205
South Montebello	Los Angeles	3,000	----	3,000	Crone L. Dill	Evelyn C. Brown	Robert F. Hardesty	Thos. H. Gregory	Montebello, 864 W. wash. Blvd.
South San Joaquin	San Joaquin	6,000	13,000	19,000	M. J. Henry	S. L. Steele	Rutherford, Jacobs, et al.	T. P. Stivers	Manteca, P. O. Box 71
Stinson	Fresno	10	25	35	William H. Noble	C. DeLashmutt	----	----	Burrel
Stratford	Kings	----	500	500	Geo. A. Smith, Jr.	Thelma S. Jones	Ronald B. Harris	----	Stratford
Table Mountain	Butte	----	----	----	Earl McLain	Everett Warner	----	Everett Warner	Oroville, 733 West 1st Street
[illegible]	Tulare	800	450	1,250	Clarence Bradford	Edw. W. Robinson	James K. Abercrombie	Irvin H. Althouse	Terra Bella, Box 125
[illegible]	Butte	----	1,850	1,850	R. B. Greves	Norah E. Walsh	H. I. Townshend	J. B. Thompson	Oroville, Route 3, Box 144
Tracy Clover	San Joaquin	----	650	650	C. P. Fuson	George Wadsworth	George Wadsworth	----	Tracy, Roberts Building
[illegible]	Fresno	750	750	1,500	F. E. Miller	Iva Johnson	Ronald B. Harris	F. E. Miller	Tranquility
[illegible]	Tulare	11,000	5,000	16,000	E. A. Hessaltine	George A. Moran	George A. Moran	L. E. Robertson	Tulare, Reese Building
Tule	Lassen	----	100	100	A. Mahle	Fern Ohman	----	----	Susanville
Turlock	Stanislaus, Merced	12,000	30,000	42,000	C. N. Ahlem	J. F. McCoy	W. Colburn Cook	R. V. Meikle	Turlock, 117 W. Main Street
Vandalia	Tulare	----	125	125	Herman R. Matzke	H. C. Pegram	James K. Abercrombie	Irvin H. Althouse	Porterville, P. O. Box 1026
Vista	San Diego	----	5,800	5,800	James W. Sutton	Elsie H. Crenshaw	Maurice M. Myers	H. H. Yackey	Vista
Walnut	Los Angeles	----	300	300	F. C. Collins	E. D. Crouch	M. I. Church	E. W. Honeyman	Rivera, 2268 Passons Blvd.
Waterford	Stanislaus	800	1,400	2,200	M. F. Bradshaw	J. R. Browder	P. J. Minasian	Wm. Lehmkuhl	Waterford, P. O. Box 187
[illegible]	San Joaquin	1,750	1,300	3,050	Bert B. Banta	Aylssy R. Hansen	Geo. Wadsworth	W. F. Woolley	Tracy, Box 177
[illegible] Stanislaus	Stanislaus, Merced	2,300	200	2,500	W. W. Cox	Elbridge Smith	Vernon F. Gant	W. F. Woolley	Westley
[illegible]	San Joaquin	----	1,500	1,500	J. E. Stewart	H. G. Haney	Gilbert L. Jones	Chas. H. Widdows	Lodi, Route 2, Box 67
Totals	--	246,960	419,240	666,200	----	----	----	----	----

DIRECTORY OF CALIFORNIA WATER STORAGE DISTRICTS

Arvin-Edison	Kern	2,000	12,500	14,500	Forrest Frick	T. N. Harvey	T. N. Harvey	Paul Bailey	Bakersfield, 359 Haberfelde Bldg.
Buena Vista	Kern	650	3,000	3,650	L. H. Houchin	W. N. Parsons	J. E. Woolley	W. E. Throckmorton	Buttonwillow, P. O. Box D
North Kern	Kern	----	----	----	Hugh S. Allen	G. L. Henderson	Harry M. Conron	A. L. Trowbridge	Bakersfield, 1712 - 19th Street
[illegible]	Kings, Tulare	----	----	----	L. T. Robinson	Dan Madsell	Dan Madsell	*Roy May, W. W. Ivans	Hanford, 124 W. 8th Street

* [illegible] manager's name follows.

1947

TABLES OF STATISTICAL DATA

	Table
Data on Water Supplies	I
Areas and Crop Reports	II
Summary of Assessments Levied	III
Annual Financial Reports	IV
Bonds and Warrants Outstanding	V
Directory of Irrigation Districts	VI

TABLE I

DATA RELATING TO SOURCE OF SUPPLY, STORAGE, AND DISTRIBUTION OF WATER
FOR CALIFORNIA IRRIGATION DISTRICTS

Calendar Year, 1947

Name of District	Source of Water Supply	District Pumping Units						Reservoirs			Water Diverted in Acre-Feet in 1947				Water Reported Delivered in Acre-Feet				Average Acre-Feet Per Acre Delivered
		Wells		Other		Kind of Power	Installed H.P.	Capacity in Acre-Feet	Storage in Ac.-Ft.						Inside District		Outside District Boundary	Water Lost or Spilled	
		Number	Ave. Lift	Number	Av. Lift				Beginning of Season	End of Season	From Wells	By Other Pumps	By Gravity	Total Diverted	Irrigation	Domestic			
Alpaugh	District Wells	34	120	—	--	E	925	-----	-----	-----	17,870	-----	-----	17,870	13,870	-----	4,000	-----	1.7
Alta	Kings River	—	--	--	--	--	-----	-----	-----	-----	-----	-----	100,857	100,857	80,857	-----	-----	20,000	1.0
Anderson-Cottonwood	Sacramento River	—	--	4	24	E	332	-----	-----	-----	-----	14,963	118,855	133,818	110,313	-----	-----	23,505	6.7
Banta-Carbona	San Joaquin River and Wells	9	50	27	116	E	4,520	-----	-----	-----	1,100	58,211	-----	59,311	40,384	-----	6,371	e 12,556	2.7
Bard	Colorado River	--	--	--	--	--	-----	-----	-----	-----	-----	-----	-----	No Report	-----	-----	-----	-----	—
Beaumont	Little San Gorgonio Cr. & Wells	12	141	—	—	E	720	-----	-----	-----	3,556	-----	-----	3,556	2,760	793	-----	3	1.2
Big Springs	Big Springs	--	--	2	45	E	325	-----	-----	-----	-----	8,100	-----	8,100	e 6,100	-----	-----	e 2,000	2.9
Browns Valley	North Fork Yuba River	—	--	--	--	--	-----	-----	-----	-----	-----	-----	18,792	18,792	15,034	-----	-----	3,758	2.5
Butte Valley	Butte Creek and Wells	11	35	—	—	E	270	-----	-----	-----	7,400	-----	3,000	10,400	5,500	-----	-----	4,900	2.3
Byron-Bethany	Old River (San Joaquin River)	11	25	11	65	E	1,885	-----	-----	-----	-----	23,261	-----	23,261	18,746	-----	-----	4,515	2.6
Camp Far West	Bear River	--	—	--	—	--	-----	5,000	-----	-----	-----	-----	-----	No Report	-----	-----	-----	-----	—
Carmichael	American River	2	—	3	170	E	681	-----	-----	-----	-----	4,855	-----	4,855	-----	4,855	-----	-----	---
Carpenter	Santiago Creek and Wells	2	—	—	--	G	440	6,250	2,497	2,443	-----	-----	2,241	2,241	2,189	-----	-----	52	1.8
Citrus Heights	American R. (N. Fork Ditch Co.)	2	11	--	--	E	150	-----	-----	-----	e 2,000	-----	e 7,000	e 9,000	7,000	2,000	-----	-----	—
Compton-Delevan	Sacramento R. (Glenn-Colusa I.D.)	--	--	--	--	—	-----	-----	-----	-----	-----	15,510	-----	15,510	15,510	-----	-----	-----	5.5
Consolidated	Kings River	--	--	—	--	--	-----	-----	-----	-----	-----	-----	124,450	124,450	120,250	-----	4,200	-----	1.2
Corcoran	Kings River, Cross Cr. and Wells	33	100	--	—	E.G.	-----	2,000	-----	-----	30,830	-----	24,620	55,450	40,568	-----	3,574	11,308	.6
Cordua	Yuba River	--	--	--	--	--	-----	-----	-----	-----	-----	-----	32,056	32,056	e 20,000	-----	a 12,056	-----	5.0
Deer Creek	Deer Creek	--	--	--	--	--	-----	-----	-----	-----	-----	-----	e 5,500	e 5,500	e 5,500	-----	-----	-----	2.9
Delano-Earlimart	Private Wells	---	--	--	--	--	-----	-----	-----	-----	-----	-----	-----	None	-----	-----	-----	-----	---
East Contra-Costa	Old River (San Joaquin) & Wells	13	120	33	87	E	3,290	-----	-----	-----	6,503	31,387	-----	37,890	31,891	-----	187	5,812	2.0
El Camino	District Wells	31	75	--	--	D	1,050	-----	-----	-----	9,027	-----	-----	9,027	8,927	-----	-----	100	1.6
El Dorado	S. Fork Amer. R. and Webber Creek	—	--	--	--	--	-----	1,450	1,200	0	-----	-----	13,500	13,500	9,100	2,000	400	2,000	1.6
El Nido	Wells and Merced I.D.	—	--	--	--	--	-----	-----	-----	-----	-----	-----	2,010	2,010	2,010	-----	-----	-----	.3
Empire West Side	Kings River and Private Wells	—	--	--	--	--	-----	-----	-----	-----	-----	-----	6,000	6,000	6,000	-----	-----	-----	1.0
Exeter	Private Wells	--	--	--	--	—	-----	-----	-----	-----	-----	-----	-----	None	-----	-----	-----	-----	—
Fair Oaks	Amer. R.(N. Fork Ditch) and Wells	3	—	--	--	E	300	-----	-----	-----	e 2,000	-----	7,500	e 9,500	4,750	e 4,750	-----	-----	---
Fresno	Kings River and Wells	16	40	—	—	E	310	-----	-----	-----	2,000	-----	378,452	380,452	351,902	-----	28,550	-----	2.0
Glenn-Colusa	Sacramento R. and Stony Creek	—	—	12	5	E	3,526	-----	-----	-----	-----	650,665	5,009	655,674	549,579	-----	106,095	-----	—
Grenada	Shasta River	—	—	4	97	E	500	-----	-----	-----	-----	8,100	-----	8,100	5,065	-----	-----	3,035	3.8
Hollister	San Benito River	—	--	—	--	—	-----	4,500	0	0	-----	-----	-----	-----	-----	-----	-----	-----	—
Hot Spring Valley	Pit River and Big Sage Reservoir	--	--	--	--	—	-----	77,000	47.400	28,000	-----	-----	10,750	10,750	10,750	-----	-----	-----	e 2.0
Imperial	Colorado River	—	--	--	--	—	-----	-----	-----	-----	-----	-----	3,930,772	3,930,772	1,654,414	-----	1,200,193	1,076,165	4.0
Island No. 3	Kings River (Consolidated I.D.)	—	--	—	--	--	-----	-----	-----	-----	-----	-----	e 4,000	e 4,000	e 4,000	-----	-----	-----	—
Jacinto	Sacramento River	—	--	--	--	--	-----	-----	-----	-----	-----	34,000	-----	34,000	27,040	-----	160	6,800	3.2
James	Kings R., San Joaquin R. & Wells	63	50	6	9	E	1,500	-----	-----	-----	38,405	9,646	100	48,151	e 45,000	-----	-----	e 3,151	2.6
Kings River Delta	Kings River and Wells	6	125	--	--	E.D.G.	360	-----	-----	-----	6,000	-----	4,000	10,000	10,000	-----	-----	-----	3.0
La Canada	Pickens Canyon, Tunnels and Wells	2	--	—	--	E.G.	369	-----	-----	-----	-----	-----	-----	No Report	-----	-----	-----	-----	---
Laguna	Kings River and Private Wells	--	--	--	--	—	-----	-----	-----	-----	-----	-----	-----	No Record	-----	-----	-----	-----	---
Lakeside	District Wells	1	150	--	--	E	15	-----	-----	-----	90	-----	-----	90	-----	90	-----	-----	---
La Mesa, Lemon Gve.S.V.	San Diego R.(El Capitan Res.)	10	40	7	200	E	495	b 22,450	7,885	1,504	3,860	6,497	-----	10,357	-----	9,499	78	780	—
Lemoore (Inactive)	Kings R.(Lemoore Canal Co.)	—	--	--	--	—	-----	-----	-----	-----	-----	-----	-----	No Report	-----	-----	-----	-----	---
Linden	Calaveras R. & Private Wells	—	--	--	--	--	-----	-----	-----	-----	-----	-----	-----	None	-----	-----	-----	-----	---
Lindmore	Private wells	--	--	--	--	--	-----	-----	-----	-----	-----	-----	-----	None	-----	-----	-----	-----	---
Lindsay-Strathmore	Kaweah River and District Wells	42	282	12	282	E	4,295	75	-----	-----	12,865	10,741	-----	23,336	15,886	740	-----	c 6,710	1.6
Littlerock Creek	Littlerock Creek and Wells	3	--	1	--	E.D.	155	4,500	-----	-----	-----	-----	-----	No Report	-----	-----	-----	-----	---
Lucerne (Inactive)	Kings R. (Last Chance Ditch)	--	--	--	--	—	-----	-----	-----	-----	-----	-----	-----	No Report	-----	-----	-----	-----	---
Madera	San Joaquin R.,Fresno R.,Pvt. Wells	—	--	--	--	—	-----	-----	-----	-----	-----	-----	74,780	74,780	16,088	-----	-----	c 58,692	---
Maxwell	Sacramento R.(Glenn-Colusa I.D.)	--	--	--	--	--	-----	-----	-----	-----	-----	9,005	-----	d 9,005	d 9,005	-----	-----	-----	---
Merced	Merced River and Wells	108	45	—	--	E	2,640	289,000	200,500	4,400	99,600	-----	467,200	566,800	381,200	-----	32,700	152,900	3.6

TABLE I

DATA RELATING TO SOURCE OF SUPPLY, STORAGE, AND DISTRIBUTION OF WATER
FOR CALIFORNIA IRRIGATION DISTRICTS (Continued)

Calendar Year, 1947

Name of District	Source of Water Supply	District Pumping Units						Reservoirs			Water Diverted in Acre-Feet in 1947				Water Reported Delivered in Acre-Feet				Average Acre-Feet Per Acre Delivered
		Wells		Other		Kind of Power	Installed H.P.	Capacity in Acre-Feet	Storage in Ac.-Ft.		From Wells	By Other Pumps	By Gravity	Total Diverted	Inside District		Outside District Boundary	Water Lost or Spilled	
		Number	Av. Lift	Number	Av. Lift				Beginning of Season	End of Season					Irrigation	Domestic			
Modesto	Tuolumne River and Wells	73	28	7	10	E	1,355	118,466	84,800	0	51,800	----	245,500	297,300	192,500	----	----	104,800	2.7
Mokelumne R.(Inactive)	Mokelumne River and Wells	--	--	--	--	--	----	----	----	----	----	----	----	None	----	----	----	----	---
Montague	Shasta River	--	--	--	--	--	----	70,000	17,800	0	----	----	10,660	10,660	e 4,000	----	----	e 6,660	---
Naglee-Burk	Old River (San Joaquin River)	--	--	2	13	E	125	----	----	----	----	8,091	----	8,091	e 8,091	----	----	----	---
Nevada	Yuba R.,Bear R.,& Tributaries	--	--	3	--	E	20	93,000	15,740	14,385	----	----	152,819	152,819	51,218	9,801	35,992	55,808	3.9
Newport Heights	District Wells	3	150	1	40	E	305	----	----	----	1,358	----	----	1,358	----	1,272	86	----	---
Newport Mesa	District Wells	--	--	--	--	--	----	----	----	----	----	----	----	No Report	----	----	----	----	---
Oakdale	Stanislaus River and Wells	22	70	39	11	E	1,585	56,250	56,250	0	54,326	1,762	179,967	236,055	165,263	32	1,500	69,260	3.1
Orange Cove	Private Wells	--	--	--	--	--	----	----	----	----	----	----	----	None	----	----	----	----	---
Oroville-Wyandotte	Feather River	--	--	1	50	E	15	6,700	6,770	285	----	----	24,834	24,834	3,751	915	3,321	16,847	1.6
Palmdale	Littlerock Creek and Wells	2	--	--	--	E.G.	185	8,740	----	0	e 500	----	e 4,500	e 5,000	e 4,500	e 500	----	----	---
Palo Verde	Colorado River	--	--	--	--	--	----	----	----	----	----	----	394,200	394,200	354,200	----	----	e 40,000	---
Paradise	Little Butte Creek	--	--	1	116	E	60	3,140	3,140	700	----	----	5,540	5,540	3,850	----	----	e 1,690	1.0
Potter Valley	Eel R.(P.G.&E.Power Diversion)	--	--	1	8	E	30	----	14,500	7,348	----	2,631	9,021	11,652	9,321	----	----	2,331	3.2
Princeton-Codora-Glenn	Sacramento R.(Glenn-Colusa I.D.)	--	--	6	--	E	900	----	----	----	----	72,161	----	72,161	e 50,000	----	----	e 22,161	---
Provident	Sacramento R.(Glenn-Colusa I.D.)	--	--	4	9	E	100	----	----	----	----	51,728	22,810	74,538	72,538	----	----	2,000	7.6
Ramona	District Wells	30	160	--	--	E	----	----	----	----	e 400	----	----	e 400	----	e 400	----	----	---
Richvale	Feather River	--	--	9	7	E	162	----	----	----	----	15,808	89,021	104,829	94,347	----	----	10,482	7.0
Riverdale	Kings R. (Murphy Slough)	--	--	--	--	--	----	----	----	----	----	----	----	No Report	----	----	----	----	---
San Dieguito	San Dieguito R.(Lake Hodges Res.)	--	--	3	145	E	157	3,200	3,200	3,200	----	988	2,420	3,408	2,544	514	----	350	1.5
Santa Fe	San Dieguito R.(Lake Hodges Res.)	--	--	15	80	E	302	4,300	4,300	0	----	3,030	436	3,466	2,974	246	----	246	1.2
San Ysidro	District Wells	7	228	2	--	E	275	----	----	----	800	----	----	800	e 500	e 300	----	----	---
Saucelito	Deer Creek and Private Wells	--	--	--	--	--	----	----	----	----	----	----	----	None	----	----	----	----	---
Scott Valley	Scott River	--	--	--	--	--	----	----	----	----	----	----	10,500	e 10,500	e 9,000	----	----	e 1,500	---
Serrano	Santiago River	--	--	--	--	--	----	6,250	2,500	2,405	----	----	2,547	2,547	2,547	----	----	----	1.9
Shafter-Wasco	Private Wells	--	--	--	--	--	----	----	----	----	----	----	----	None	----	----	----	----	---
South Fork	South Fork Pit River	--	--	--	--	--	----	17,500	12,400	3,710	----	----	9,370	f 9,370	9,370	----	----	----	---
South Montebello	District Wells	4	75	--	--	E	175	----	----	----	1,080	----	----	1,080	----	1,080	----	----	.7
South San Joaquin	Stanislaus River	--	--	--	--	--	----	87,500	812	0	----	----	219,737	219,737	169,737	----	----	50,000	3.1
Steel Canyon	Private Wells	--	--	--	--	--	----	----	----	----	----	----	----	None	----	----	----	----	---
Stinson	Kings R. and Wells	21	100	--	--	E	----	----	----	----	e 6,000	----	----	e 6,000	e 6,000	----	----	----	---
Stratford	Kings R. (Lemoore Canal)	--	--	--	--	--	----	----	----	----	----	----	----	No Report	----	----	----	----	---
Table Mountain	Feather River	--	--	--	--	--	----	----	4,500	1,600	----	----	2,900	2,900	1,060	----	1,840	----	5.3
Terra Bella	District Wells	31	400	--	--	E	1,758	----	----	----	8,030	----	----	8,030	7,541	469	20	----	3.0
Thermalito	Feather River	1	129	1	--	E	150	3,870	3,695	1,312	----	----	7,816	7,816	7,816	----	----	----	6.0
Tracy-Clover	District Wells & West Side I.D.	4	70	--	--	E	40	----	----	----	----	813	----	813	e 813	----	----	----	1.9
Tranquillity	San Joaquin-Kings R. & Wells	10	90	5	10	E	530	----	----	----	4,330	27,971	2,305	34,606	e 34,606	----	----	----	4.4
Tulare	Kaweah River	--	--	--	--	--	----	----	----	----	----	----	----	No Record	----	----	----	----	---
Turlock	Tuolumne River and District Wells	154	45	14	24	E	3,512	247,698	190,960	49,507	150,684	6,825	449,309	606,818	490,758	----	6,118	109,942	3.1
Vandalia	Tule River and Wells	14	310	--	--	E	350	----	----	----	2,324	----	----	2,324	2,260	64	----	----	2.0
Vista	San Luis Rey R. (Lake Henshaw)	--	--	--	--	--	----	203,500	113,067	85,061	----	----	22,083	22,083	e 12,414	10	6,333	3,326	---
Walnut	San Gabriel R. and Wells	3	40	--	--	E	100	----	----	----	e 1,800	----	----	e 1,800	e 1,800	----	----	----	---
Waterford	Tuolumne River	--	--	--	--	--	----	----	----	----	----	----	31,704	31,704	24,504	----	----	7,200	4.0
West Side	San Joaquin River and Wells	6	102	7	101	S	1,987	----	----	----	1,000	33,089	----	34,089	24,954	----	1,009	8,126	2.4
West Stanislaus	San Joaquin River	--	--	31	106	E	5,150	----	----	----	----	81,760	----	81,760	71,220	----	7,533	3,007	3.0
Woodbridge	Mokelumne River	--	--	--	--	--	----	----	----	----	----	----	100,000	100,000	e 60,000	----	40,000	----	6.0
Totals	----------	799	--	274	--	--	48,381	1,342,339	793,916	205,860	527,538	1,191,328	7,341,443	9,060,309	5,603,185	40,330	1,502,316	1,914,478	--
Water Storage District																			
Buena Vista	Kern R. (Buena Vista Lake)	--	--	7	8	E.G.	215	232,329	40,227	0	----	5,313	52,522	57,835	56,345	----	1,490	----	1.4

(a) Cordua's delivery of 12,056 acre-feet of water includes that used for gun clubs for both inside and outside the district.

(b) Combined capacities of La Mesa's interest in E. Capitan, Cuyamaca and Murray Reservoirs is 22,450 acre-feet.

(c) Water used principally to replenish groundwater supply.

(d) Total Diversion used for gun club lands.

(e) Estimated from best available data.

(f) South Fork's 1946 diversion should have been 10,200 acre-feet instead of 42,000 acre-feet previously reported.

TABLE II

CALIFORNIA IRRIGATION DISTRICT CROP REPORTS FOR 1947

Name of District	District Area in Acres			Kind and Acreage of Irrigated Crops													Summary of Acres Cropped		
	Gross	Assessed 1947	Irrigable	Alfalfa	Clover	Cotton	Rice	Grain and Grain Hay	Other Field Crops	Vegetables and Truck	Grapes	Deciduous Fruits	Nuts and Olives	Citrus and Avocado	Pasture	Not Segregated	Irrigated	Dry Farmed	Total Cultivated
Alpaugh	8,131	8,059	7,500	680	----	6,020	----	150	200	----	----	----	----	----	----	----	7,050	----	7,050
Alta	129,300	121,500	110,000	9,193	----	3,247	----	----	900	4,418	38,376	7,901	523	1,016	40,509	----	106,083	7,029	113,112
Anderson-Cottonwood	32,113	28,754	26,000	1,850	----	----	----	500	450	----	99	----	60	----	13,580	----	16,539	1,100	a 17,639
Banta-Carbona	15,691	15,105	14,500	5,223	----	----	----	370	3,079	4,926	----	692	661	----	10	----	a 14,961	----	14,961
Bard	6,878	5,250	6,000	----	----	----	----	----	----	----	----	----	----	----	----	----	----	----	No Report
Baxter Creek (Inactive)	9,336	None	7,500	----	----	----	----	----	----	----	----	----	----	----	----	----	----	----	No Report
Beaumont	4,141	2,986	2,500	----	----	----	----	----	----	----	----	----	----	----	----	2,220	2,220	----	2,220
Big Springs	3,570	3,570	2,600	e 900	----	----	----	e 300	----	----	----	----	----	----	e 900	----	2,100	----	2,100
Browns Valley	42,000	None	11,500	----	----	----	----	----	----	----	----	400	----	----	5,600	----	6,000	300	6,300
Butte Valley	3,525	3,508	2,500	350	600	----	----	900	450	----	----	----	----	----	----	100	2,400	100	2,500
Byron-Bethany	17,500	17,000	14,000	2,500	----	----	----	500	1,710	800	21	514	691	----	400	----	7,136	2,450	9,586
Camp Far West	4,090	----	2,600	----	----	----	----	----	----	----	----	----	----	----	----	----	----	----	No Report
Carmichael	3,401	3,359	2,500	----	----	----	----	----	----	----	----	----	----	----	----	Domestic	----	----	No Record
Carpenter	1,328	1,323	1,200	----	----	----	----	----	----	25	----	----	----	1,090	----	85	1,200	10	1,210
Citrus Heights	3,180	3,179	2,700	----	----	----	----	----	----	----	----	----	----	----	----	Domestic	----	----	No Record
Compton-Delevan	6,047	6,047	5,000	----	----	----	2,820	----	----	----	----	----	----	----	----	----	2,820	----	2,820
Consolidated	150,000	148,200	130,000	----	----	----	----	----	----	----	----	----	----	----	----	92,000	92,000	----	92,000
Corcoran	51,600	47,696	45,000	23,025	----	----	----	8,265	29,340	----	----	----	----	----	832	----	a 61,462	----	61,462
Cordua	5,461	5,447	4,700	----	1,953	----	1,640	15	120	7	----	----	----	----	175	----	3,910	----	3,910
Deer Creek	2,186	2,186	1,900	525	140	----	----	70	178	125	----	82	36	----	735	----	1,891	250	2,141
Delano-Earlimart (Inactive)	49,592	3,656	35,000	----	----	----	----	----	----	----	----	----	----	----	----	----	----	----	No Record
East Contra Costa	20,000	19,184	17,000	e 600	----	----	----	e 476	----	2,247	524	e 8,000	e 4,213	----	----	----	16,060	----	16,060
El Camino	7,547	7,543	6,500	500	----	----	----	----	300	----	----	600	----	----	4,000	100	5,500	1,000	6,500
El Dorado	30,702	30,288	19,900	----	----	----	----	----	----	----	----	5,500	----	----	----	200	5,700	1,500	7,200
El Nido	9,400	9,162	7,500	3,900	----	1,000	----	295	290	----	25	40	6	----	1,164	----	6,720	500	7,220
Empire West Side	6,428	6,243	6,000	----	----	420	----	5,205	450	----	----	----	----	----	----	----	6,075	----	6,075
Exeter	12,260	----	10,000	----	----	----	----	----	----	----	----	----	----	----	----	----	----	----	No Record
Fair Oaks	4,000	3,763	3,500	----	----	----	----	----	----	----	----	----	----	----	----	Domestic	----	----	No Record
Fresno	236,860	236,860	210,000	----	----	----	----	----	----	----	----	----	----	----	----	171,000	171,000	----	171,000
Glenn-Colusa	129,720	118,913	112,000	5,370	13,049	----	37,539	----	1,825	151	20	365	----	----	963	1,270	60,552	8,836	69,388
Grenada	1,800	1,800	1,300	1,075	----	----	----	245	----	----	----	----	----	----	----	----	1,320	----	1,320
Hollister	19,180	----	15,000	600	----	----	----	----	1,000	7,540	300	6,296	854	----	----	----	a 16,590	2,000	18,590
Hot Spring Valley	9,514	9,514	5,200	----	----	----	----	----	100	----	----	----	----	----	e 3,900	----	e 4,000	e 3,000	e 7,000
Imperial	882,698	497,375	501,000	154,190	2,093	----	----	66,017	93,338	57,452	822	6	363	4,135	3,944	----	382,360	a c	382,360
Island No. 3	4,700	4,501	4,000	----	----	----	----	----	----	----	----	----	----	----	----	----	----	----	No Report
Jacinto	12,540	12,461	11,000	1,316	5,016	----	----	----	456	----	----	572	----	----	1,117	----	8,477	1,502	9,979
James	24,392	22,848	19,200	3,379	----	8,502	75	4,152	913	----	----	----	----	----	176	----	17,197	----	17,197
Kings River Delta	2,700	----	2,700	200	----	500	----	2,000	500	----	----	----	----	----	----	----	a 3,200	----	3,200
La Canada	1,340	1,340	800	----	----	----	----	----	----	----	----	----	----	----	----	Domestic	----	----	No Record
Laguna	34,761	34,761	30,000	----	----	----	----	----	----	----	----	----	----	----	----	26,500	e 26,500	----	26,500
Lakeside	900	----	----	----	----	----	----	----	----	----	----	----	----	----	----	Domestic	----	----	----
La Mesa, L.G. & Spring Valley	18,276	17,706	12,000	----	----	----	----	----	----	----	----	----	----	----	----	Domestic	----	----	----
Lemoore (Inactive)	53,000	----	45,000	----	----	----	----	----	----	----	----	----	----	----	----	----	----	----	No Report
Linden	4,300	----	4,000	----	----	----	----	----	----	----	----	----	----	----	----	----	----	----	No Report
Lindmore	28,867	----	23,000	1,181	----	1,623	----	----	550	934	3,564	2,078	2,210	6,720	597	----	f 19,457	e 2,500	21,957
Lindsay-Strathmore	15,331	10,683	10,200	----	----	----	----	----	----	430	259	----	802	8,304	----	225	10,020	5,197	15,217
Littlerock Creek	2,603	----	2,000	----	----	----	----	----	----	----	----	----	----	----	----	e 1,310	e 1,310	----	1,310
Lucerne (Inactive)	33,400	----	30,000	----	----	----	----	----	----	----	----	----	----	----	----	----	----	----	No Report
Madera	172,400	165,000	120,000	26,216	----	28,000	----	881	4,489	7,126	21,714	e 3,000	e 1,173	----	14,566	----	107,165	32,000	139,165
Maxwell	8,343	8,332	7,000	----	----	----	----	----	----	----	----	----	----	----	----	900	900	----	900

TABLE II

CALIFORNIA IRRIGATION DISTRICT CROP REPORTS FOR 1947 (Continued)

Name of District	District Area in Acres			Kind and Acreage of Irrigated Crops													Summary of Acres Cropped		
	Gross	Assessed 1947	Irrigable	Alfalfa	Clover	Cotton	Rice	Grain and Grain Hay	Other Field Crops	Vegetables and Truck	Grapes	Deciduous Fruits	Nuts and Olives	Citrus and Avocado	Pasture	Not Segregated	Irrigated	Dry Farmed	Total Cultivated
Merced	163,864	148,576	143,000	17,045	-----	1,326	3,294	2,456	6,883	2,291	11,795	e 15,000	e 6,193	-----	35,973	1,964	104,220	27,826	132,046
Modesto	81,203	81,203	76,300	12,165	15,905	-----	517	6,974	3,068	1,600	9,831	12,020	4,831	-----	1,165	646	b 68,722	606	69,328
Mokelumne River	2,100	-----	2,100	-----	-----	-----	-----	-----	-----	-----	-----	-----	-----	-----	-----	-----	-----	-----	No Record
Montague	e 20,000	17,000	-----	-----	-----	-----	-----	-----	-----	-----	-----	-----	-----	-----	-----	e 2,000	e 2,000	No Record	2,000
Naglee-Burk	2,373	2,497	2,600	-----	-----	-----	-----	-----	-----	-----	-----	-----	-----	-----	-----	2,650	2,650	-----	2,650
Nevada	266,000	229,500	164,000	e 664	e 1,200	-----	2,682	-----	-----	209	-----	5,678	-----	-----	8,162	-----	18,595	-----	e 18,595
Newport Heights	1,520	1,520	1,000	-----	-----	-----	-----	-----	-----	140	-----	-----	-----	35	-----	Domestic	175	-----	175
Newport Mesa	694	-----	400	-----	-----	-----	-----	-----	-----	-----	-----	-----	-----	-----	-----	-----	-----	-----	No Report
Oakdale	72,345	68,163	63,000	1,337	40,449	86	1,721	688	1,450	703	1,072	1,724	2,423	16	698	63	b 52,430	16,406	68,836
Orange Cove	25,670	25,670	20,000	90	-----	-----	-----	-----	-----	560	3,350	1,180	576	3,733	-----	-----	9,489	16,181	25,670
Oroville-Wyandotte	24,060	18,735	20,000	-----	-----	-----	-----	-----	-----	92	-----	211	3,449	660	-----	-----	4,412	-----	4,412
Palmdale	4,756	-----	4,000	-----	-----	-----	-----	-----	-----	-----	-----	-----	-----	-----	-----	e 1,100	e 1,100	e 100	e 1,200
Palo Verde	95,393	84,928	73,000	28,684	-----	1,563	506	2,829	8,562	6,214	5	-----	15	-----	2,251	422	b 51,051	-----	51,051
Paradise	11,250	9,476	8,000	-----	-----	-----	-----	-----	-----	-----	-----	-----	-----	-----	-----	3,800	3,800	-----	3,800
Potter Valley	5,481	5,481	4,000	275	820	-----	-----	-----	100	75	-----	400	5	-----	1,275	-----	2,950	600	3,550
Princeton-Codora-Glenn	13,338	-----	12,000	-----	-----	-----	3,453	-----	-----	-----	-----	-----	-----	-----	-----	2,190	5,643	No Report	5,643
Provident	14,921	14,921	10,000	-----	751	-----	8,421	-----	-----	-----	-----	-----	-----	-----	102	368	9,642	-----	9,642
Ramona	660	467	400	-----	-----	-----	-----	-----	-----	-----	-----	-----	-----	-----	-----	e 40	e 40	60	100
Richvale	25,652	None	22,000	-----	-----	-----	12,569	-----	-----	-----	-----	-----	-----	-----	-----	646	13,215	-----	13,215
Riverdale	15,580	15,035	13,000	4,400	1,210	1,020	-----	5,100	-----	-----	-----	-----	-----	-----	2,400	-----	a 14,130	-----	14,130
San Dieguito	4,020	3,700	3,000	-----	-----	-----	-----	-----	-----	345	-----	-----	-----	1,118	-----	367	1,830	50	1,880
Santa Fe	10,106	6,771	6,900	-----	-----	-----	-----	-----	-----	-----	-----	100	30	2,325	-----	-----	2,455	400	2,855
San Ysidro	530	500	500	100	-----	-----	-----	-----	-----	-----	-----	-----	-----	15	-----	-----	115	-----	115
Saucelito	8,980	8,980	7,300	-----	-----	-----	-----	-----	-----	-----	-----	-----	-----	-----	-----	-----	-----	-----	No Record
Scott Valley	5,131	5,131	4,500	2,700	-----	-----	-----	-----	-----	-----	-----	-----	-----	-----	800	-----	3,500	1,631	5,131
Serrano	1,500	1,500	1,300	-----	-----	-----	-----	-----	-----	-----	-----	-----	-----	1,316	-----	-----	1,316	-----	1,316
Shafter-Wasco	38,640	38,640	30,000	3,329	-----	14,000	-----	991	12,011	273	1,931	658	5	-----	195	8	a 33,401	-----	33,401
South Fork	12,404	12,404	11,000	-----	-----	-----	-----	4,850	-----	-----	-----	-----	-----	-----	7,554	-----	12,404	-----	12,404
South Montebello	892	890	600	-----	-----	-----	-----	-----	-----	-----	-----	-----	-----	-----	-----	Domestic	-----	-----	-----
South San Joaquin	71,112	66,871	65,000	12,420	11,464	-----	-----	5,459	2,865	3,649	16,506	e 5,000	e 4,922	-----	815	1,725	d 64,825	3,448	68,273
Steel Canyon	505	-----	275	-----	-----	-----	-----	-----	-----	-----	1	2	4	142	-----	-----	149	90	239
Stinson	10,950	None	9,000	e 1,000	-----	-----	-----	e 3,000	-----	-----	-----	-----	-----	-----	-----	-----	e 4,000	-----	e 4,000
Stratford	9,847	9,847	8,500	1,751	-----	2,363	-----	5,193	-----	-----	-----	-----	-----	-----	540	-----	9,847	-----	9,847
Table Mountain	935	None	775	-----	-----	-----	100	-----	-----	-----	-----	-----	-----	-----	100	-----	200	No Record	200
Terra Bella	12,285	5,950	11,000	-----	-----	-----	-----	-----	-----	175	-----	13	323	1,930	-----	51	2,492	4,245	6,737
Thermalito	3,151	2,393	2,000	-----	86	-----	-----	-----	-----	53	25	136	256	330	278	36	1,200	-----	1,200
Tracy-Clover	1,034	963	820	260	75	-----	-----	35	-----	70	-----	-----	-----	-----	-----	10	450	200	650
Tranquillity	10,750	9,904	9,000	847	-----	4,403	1,287	1,168	44	-----	-----	-----	-----	-----	41	-----	7,790	-----	7,790
Tulare	33,500	33,300	30,000	1,403	-----	20	-----	129	-----	-----	172	235	-----	-----	-----	414	2,373	No Record	2,373
Tule	15,000	None	10,000	-----	-----	-----	-----	-----	-----	-----	-----	-----	-----	-----	-----	-----	-----	-----	-----
Turlock	185,000	180,376	162,000	36,611	34,256	29	-----	22,737	12,309	4,738	14,692	e 10,000	e 5,736	-----	11,429	3,698	b 156,235	-----	156,235
Vandalia	1,275	1,213	1,200	-----	-----	-----	-----	-----	-----	-----	-----	-----	-----	1,126	-----	-----	1,126	80	1,206
Vista	18,053	17,903	12,400	-----	-----	-----	-----	42	-----	437	-----	-----	6	6,672	-----	558	7,715	-----	7,715
Walnut	893	-----	886	-----	-----	-----	-----	-----	-----	-----	-----	-----	-----	845	-----	-----	845	-----	845
Waterford	10,639	9,501	9,000	119	-----	-----	-----	12	264	-----	557	1,236	1,014	-----	2,950	-----	a 6,152	225	6,377
West Side	11,812	11,725	10,000	4,433	418	-----	-----	480	1,567	1,976	44	153	992	-----	335	100	a 10,498	1,500	11,998
West Stanislaus	22,206	21,665	22,000	8,025	-----	-----	-----	650	9,300	4,840	-----	e 400	e 500	-----	110	-----	a 23,825	-----	23,825
Woodbridge	e 14,128	14,128	e 13,000	1,329	3,793	-----	110	457	771	63	-----	-----	-----	-----	837	7,281	14,641	-----	14,641
Totals	3,699,670	2,832,529	2,750,756	381,760	133,278	74,122	76,734	153,591	199,832	114,684	125,705	90,192	42,872	41,528	171,178	326,047	1,931,523	142,922	2,074,445
Water Storage Districts																			
Buena Vista	78,453	49,000	46,800	11,116	-----	20,822	-----	6,032	859	133	-----	-----	-----	-----	318	29	b 39,309	-----	39,309

(a) Double crop acreage is included.
(b) Double crop acreage is excluded.
(c) Imperial crop survey is as of March, 1947.
(d) Irrigated acreage includes 11,000 acres that are considered sub-irrigated.
(e) Estimated acreage from best available sources.
(f) U. S. Bureau of Reclamation 1946 crop survey.

TABLE III

SUMMARY OF ASSESSMENTS LEVIED, PERCENTAGES DELINQUENT, TAX SALE CERTIFICATES, AND TAX DEEDED LANDS IN CALIFORNIA IRRIGATION DISTRICTS

For Calendar Year 1947

Name of District	Assessment 1946-1947					Assessment 1947-1948					Tax Sale Certificates			Tax Delinquent Lands		
	Total Assessed Valuation	Rate per $100 of Valuation	Total Assessment Levied	Amount Delinquent on Tax Sale Date	Percentage of Assessment Delinquent	Total Assessed Valuation	Rate Per $100 of Valuation: Bond Fund	Rate Per $100 of Valuation: General Fund	Rate Per $100 of Valuation: Total Rate	Total Assessment Levied	Amount Now Held by District	Amount Held Preceding Year	Trend Increase + Decrease -	Acres Held By District Tax Deed	Acres Subject to District Tax Deed	No. Acres Sold in 1947
Alpaugh	$ 421,095	$ 4.00	$ 16,844	$ -----	-----	$ 420,901	$ -----	$ 4.00	$ 4.00	$ 16,836	$ 1	$ 1	$ -----	58	10	None
Alta	8,355,589	1.50	125,328	955	.8	8,369,208	-----	1.35	1.35	112,968	1,929	1,845	84 +	None	None	None
Anderson-Cottonwood	1,287,900	7.00	80,921	7,470	9.2	1,306,405	2.00	4.50	6.50	72,181	-----	-----	-----	472	-----	86
Banta-Carbona	2,337,623	4.00	93,505	None	-----	2,337,325	1.74	2.26	4.00	93,499	635	695	60 -	None	None	None
Bard (Part of Yuma Project)	525,000	-----	-----	-----	-----	525,000	-----	-----	-----	-----	-----	-----	-----	-----	-----	-----
Baxter Creek (Inactive)	-----	-----	-----	-----	-----	-----	-----	-----	-----	-----	-----	-----	-----	-----	-----	-----
Beaumont	383,040	5.00	19,152	925	4.8	588,930	3.20	1.50	4.70	27,680	25	-----	-----	-----	-----	-----
Big Springs	238,711	3.00	7,160	-----	-----	238,711	3.00	1.00	4.00	9,548	None	None	None	None	None	None
Browns Valley	-----	-----	None	-----	-----	-----	-----	-----	-----	None	None	None	None	None	None	None
Butte Valley	127,565	3.20	3,965	-----	-----	150,630	-----	4.00	4.00	5,848	-----	-----	-----	1,000	-----	-----
Byron-Bethany	1,674,465	3.00	50,234	1,587	3.1	1,685,345	1.20	1.80	3.00	50,561	1,132	675	457 +	None	None	None
Camp Far West	-----	-----	-----	-----	-----	-----	-----	-----	-----	No Report	-----	-----	-----	-----	-----	-----
Carmichael	251,375	11.75	e 29,537	1,821	6.2	268,703	-----	-----	12.50	e 33,580	1,978	1,787	191 +	None	None	None
Carpenter	950,575	1.90	18,053	115	.6	950,575	1.30	.60	1.90	18,052	408	478	70 -	-----	-----	-----
Citrus Heights	315,740	6.00	18,945	-----	-----	317,852	1.20	4.80	6.00	19,071	1,233	1,156	77 +	1	None	None
Compton-Delevan	151,180	8.00	12,094	35	.3	151,180	5.66	4.34	10.00	15,118	None	-----	-----	None	None	None
Consolidated	9,550,297	1.80	172,055	1,554	.9	9,564,398	-----	1.80	1.80	172,228	1,832	1,416	416 +	3	115	40
Corcoran	4,773,238	1.00	44,861	213	.5	4,769,649	.33	.67	1.00	44,825	244	553	309 -	-----	48	-----
Cordua	129,194	6.00	7,752	-----	-----	129,194	-----	6.00	6.00	7,752	None	None	None	420	None	None
Deer Creek	175,540	3.60	6,319	64	1.0	175,540	-----	3.00	3.00	5,266	-----	-----	-----	-----	-----	-----
Delano-Earlimart	2,163,433	.90	19,471	53	.3	140,530	-----	1.95	1.95	2,740	48	10	38 +	None	None	None
East Contra Costa	3,234,948	2.85	92,196	476	.5	3,235,947	2.18	.67	2.85	92,224	545	173	372 +	None	None	None
El Camino	377,150	5.50	17,632	441	2.5	377,150	-----	7.00	7.00	26,400	-----	-----	-----	None	None	None
El Dorado	2,345,275	.80	18,762	227	1.2	2,581,052	.43	.42	.85	21,938	431	465	34 -	2	32	None
El Nido	529,645	4.00	21,186	1,025	4.8	529,655	.60	3.40	4.00	21,186	68	728	660 -	None	None	None
Empire West Side	624,589	1.00	6,246	298	4.8	624,339	-----	1.00	1.00	6,244	372	58	314 +	180	19	None
Exeter	1,182,942	1.00	11,829	136	1.1	1,182,942	-----	-----	-----	None	136	134	2 +	None	-----	-----
Fair Oaks	350,154	2.60	9,104	-----	-----	350,154	-----	-----	-----	No Report	-----	-----	-----	-----	-----	-----
Fresno	17,992,600	1.90	341,852	4,991	1.46	17,770,930	-----	2.00	2.00	355,387	506	425	81 +	-----	-----	-----
Glenn-Colusa	3,926,132	1.50	58,892	581	1.0	3,928,070	.94	.56	1.50	58,921	392	160	232 +	None	None	None
Grenada	268,630	4.00	11,657	70	.6	267,417	-----	4.00	4.00	11,653	None	None	None	None	None	None
Hollister	1,947,840	-----	None	None	-----	1,947,840	-----	-----	-----	None	None	None	None	None	None	None
Hot Spring Valley	174,875	2.50	4,360	None	-----	174,875	2.00	.50	2.50	4,360	None	None	None	None	None	None
Imperial	39,378,289	3.50	1,378,235	26,884	2.0	40,438,484	1.90	1.60	3.50	1,415,342	69,905	71,604	1,699 -	29,645	-----	6,789
Island No. 3	259,316	.25	648	-----	-----	259,316	-----	.25	.25	648	-----	-----	-----	-----	-----	-----
Jacinto	737,924	2.50	18,648	150	.8	737,924	.60	1.90	2.50	18,648	470	1,414	944 -	None	None	None
James	972,117	3.50	34,019	None	-----	1,016,103	1.75	1.75	3.50	35,562	None	None	None	None	None	None
Kings River Delta (Inactive)	-----	-----	None	-----	-----	-----	-----	-----	-----	None	None	None	None	None	None	None
La Canada	1,323,967	1.60	20,620	No Report	-----	1,323,967	-----	-----	-----	No Report	-----	-----	-----	-----	-----	-----
Laguna	1,297,883	2.00	25,957	797	3.1	1,302,201	-----	2.50	2.50	32,553	-----	-----	-----	29	None	-----
Lakeside	130,310	2.50	3,257	26	.8	174,017	-----	-----	2.50	4,350	None	None	None	-----	-----	-----
La Mesa, Lemon Grove and S.V.	5,940,204	2.00	118,804	2,973	2.5	6,572,689	1.90	.10	2.00	131,454	3,458	3,937	479 -	570	None	361
Lemoore (Inactive)	-----	-----	-----	-----	-----	-----	-----	-----	-----	-----	-----	-----	-----	-----	-----	-----
Linden	-----	-----	-----	-----	-----	-----	-----	.50	.50	-----	-----	-----	-----	-----	-----	-----
Lindmore	2,731,897	3.07	83,969	2,349	2.8	2,731,897	-----	-----	-----	None	2,515	49	2,466 +	None	22	None
Lindsay-Strathmore	1,791,727	4.40	78,835	None	-----	1,791,000	2,74	1.66	4.40	78,802	None	None	None	4,534	None	None
Littlerock Creek	129,152	5.25	6,780	No Report		129,152	-----	-----	-----	No Report	-----	-----	-----	-----	-----	-----
Lucerne (Inactive)	-----	-----	-----	-----	-----	-----	-----	-----	-----	-----	-----	-----	-----	-----	-----	-----
Madera	8,280,355	1.40	115,925	9,404	8.1	8,181,735	-----	1.20	1.20	98,181	5,734	3,610	2,124 +	4 Lots	Lots	None
Maxwell	176,156	1.64	2,990	595	19.9	166,550	-----	1.80	1.80	2,990	3,992	3,992	-----	-----	-----	-----

TABLE III

SUMMARY OF ASSESSMENTS LEVIED, PERCENTAGES DELINQUENT, TAX SALE CERTIFICATES, (Continued)
AND TAX DEEDED LANDS IN CALIFORNIA IRRIGATION DISTRICTS

For Calendar Year 1947

Name of District	Assessment 1946-1947					Assessment 1947-1948					Tax Sale Certificates			Tax Delinquent Lands		
	Total Assessed Valuation	Rate Per $100 of Valuation	Total Assessment Levied	Amount Delinquent on Tax Sale Date	Percentage of Assessment Delinquent	Total Assessed Valuation	Rate Per $100 of Valuation: Bond Fund	Rate Per $100 of Valuation: General Fund	Rate Per $100 of Valuation: Total Rate	Total Assessment Levied	Amount Now Held by District	Amount Held Preceding Year	Trend Increase + Decrease -	Acres Held By District Tax Deed	Acres Subject to District Tax Deed	No. Acres Sold in 1947
Merced	$ 13,202,285	$ 3.00	$ 396,171	$ 8,593	2.2	$14,109,255	$ -----	$ 3.00	$ 3.00	$ 423,277	$ 3,294	$ 4,101	$ 817 -	16	5	None
Modesto	7,45[illegible],090	1.50	111,751	310	.3	7,573,960	1.50	-----	1.50	113,609	3,819	1,121	2,698 +	None	Lots	None
Mokelumne River	130,230	-----	None	-----	-----	130,230	-----	-----	-----	None	None	None	None	None	None	None
Montague	843,650	2.50	e 18,500	511	2.8	829,701	-----	2.50	2.50	e 20,742	511	217	294 +	None	None	None
Naglee-Burk	247,760	9.00	22,299	529	2.4	247,771	2.82	9.18	12.00	29,781	1,221	663	558 +	378	None	None
Nevada	3,589,459	1.00	35,895	2,642	7.4	3,675,981	-----	2.00	2.00	73,520	1,645	1,462	183 +	-----	-----	-----
Newport Heights	1,706,750	.90	15,361	360	2.3	1,956,420	.32	.68	1.00	19,564	283	226	57 +	None	-----	-----
Newport Mesa	-----	-----	No Report	-----	-----	-----	-----	-----	-----	No Report	-----	-----	-----	-----	-----	-----
Oakdale	5,338,482	5.00	267,455	1,735	.6	5,390,208	1.14	5.86	7.00	377,315	3,265	4,649	1,384 -	292	None	95
Orange Cove	1,538,530	3.58	59,876	2,985	5.0	1,535,337	-----	2.13	2.13	32,692	2,711	None	2,711 +	None	None	None
Oroville-Wyandotte	1,864,409	1.00	18,279	-----	3.4	1,866,057	1.00	-----	1.00	18,661	3,312	5,166	1,854 -	4,926	-----	160
Palmdale	197,654	5.00	9,883	No Report	-----	e 197,654	-----	-----	-----	No Report	-----	-----	-----	-----	-----	-----
Palo Verde	4,581,735	4.25	185,043	4,264	2.3	4,976,720	4.25	-----	4.25	201,334	2,071	1,260	811 +	3,238	None	1,820
Paradise	444,596	3.75	16,667	280	1.7	1,385,497	1.25	-----	1.25	17,319	1,324	789	535 +	865	None	263
Potter Valley	268,079	4.75	12,734	None	-----	268,584	2.75	2.00	4.75	12,758	None	None	None	None	None	None
Princeton-Codora-Glenn	854,027	4.80	39,103	No Report	-----	854,027	-----	-----	-----	No Report	-----	-----	-----	-----	-----	-----
Provident	717,008	3.20	22,962	851	3.7	717,808	-----	3.20	3.20	22,970	-----	-----	-----	-----	-----	-----
Ramona	84,835	8.00	6,787	140	2.1	170,220	4.75	1.75	6.50	11,064	134	-----	134 +	None	None	.5
Richvale	765,220	-----	None	-----	-----	765,220	-----	-----	-----	None	313	313	-----	None	None	None
Riverdale	706,367	1.80	12,714	1,463	11.5	706,145	-----	2.00	2.00	14,123	-----	-----	-----	10	-----	-----
San Dieguito	2,010,359	3.00	60,303	1,442	2.4	2,273,901	.32	3.18	3.50	79,587	1,503	1,990	487 -	170	None	80
Santa Fe	1,446,540	3.20	46,289	809	1.7	1,493,610	1.43	1.77	3.20	47,796	904	3,431	2,527 -	2,896	None	50
San Ysidro	122,000	2.00	2,436	None	-----	133,000	-----	2.00	2.00	2,665	16	-----	16 +	21	None	-----
Saucelito	89,715	.75	e 6,729	942	14.0	89,800	-----	.50	.50	4,490	-----	-----	-----	-----	-----	-----
Scott Valley	256,565	3.00	7,697	-----	-----	256,565	-----	-----	4.00	10,263	None	None	None	None	None	None
Serrano	1,318,224	1.00	13,182	None	-----	1,318,224	.70	.30	1.00	13,182	-----	-----	-----	-----	-----	-----
Shafter-Wasco	2,633,990	-----	None	-----	-----	3,047,790	-----	.50	.50	15,239	-----	-----	-----	-----	-----	-----
South Fork	502,855	2.05	10,309	None	-----	502,855	1.60	.65	2.25	11,314	None	None	None	None	None	None
South Montebello	1,470,640	.60	8,944	142	1.6	1,574,560	-----	.60	.60	8,038	40	79	39 -	None	None	None
South San Joaquin	8,452,695	5.10	429,701	4,080	.9	8,45[illegible],165	2.40	3.10	5,50	465,250	4,199	3,836	363 +	None	None	None
Steel Canyon	None	-----	-----	None	-----	-----	-----	-----	-----	None	None	None	None	None	None	None
Stinson	-----	-----	None	-----	-----	-----	-----	-----	-----	No Report	-----	-----	-----	-----	-----	-----
Stratford	978,843	3.00	29,365	322	1.1	982,224	-----	2.50	2.50	24,555	1,431	1,114	317 +	None	313	None
Table Mountain	17,535	5.30	925	None	-----	-----	-----	-----	-----	None	-----	-----	-----	-----	-----	40
Terra Bella	366,941	10.00	36,694	27	.1	383,607	3.50	6.40	10.00	38,361	27	208	181 -	6,325	None	60
Thermalito	344,403	3.33	11,512	140	1.2	483,475	1.50	2.00	3.50	17,277	42	223	181 -	758	None	20
Tracy-Clover	99,580	6.50	6,472	762	11.8	99,625	1.14	5.36	6.50	6,456	-----	-----	-----	-----	-----	-----
Tranquillity	452,253	2.00	9,045	None	-----	456,624	1.80	.20	2.00	9,132	None	None	None	None	None	None
Tulare	1,502,850	2.00	30,057	3,517	11.7	1,508,125	-----	4.00	4.00	60,325	-----	-----	-----	None	500	None
Tule (Inactive)	-----	-----	-----	-----	-----	-----	-----	-----	-----	-----	-----	-----	-----	-----	-----	-----
Turlock	14,289,880	1.00	142,899	1.503	1.1	14,321,245	-----	1.10	1.10	157,522	4,000	3,982	18 +	None	None	None
Vandalia	231,069	15.00	34,660	None	-----	231,596	1.00	7.00	8.00	18,528	None	None	None	62	None	3.5
Vista	2,033,625	6.75	137,277	4,772	3.5	2,037,427	2.00	6.00	8.00	122,116	6,133	5,985	148 +	82	None	-----
Walnut	892,950	-----	None	-----	-----	892,950	-----	-----	-----	None	None	None	None	None	12	None
Waterford	943,387	4.50	42,452	521	1.2	945,184	1.10	3.90	5.00	47,259	1,108	1,256	148 -	17	-----	-----
West Side	1,433,599	3.75	53,759	1,322	2.5	1,435,470	1.35	2.90	4.25	61,003	2,703	2,236	467 +	None	None	None
West Stanislaus	2,174,127	4.50	97,842	676	.7	2,160,754	3.70	.80	4.50	97,234	392	160	232 +	None	None	None
Woodbridge	1,217,497	2.00	24,350	None	-----	1,217,497	2.00	-----	2.00	24,350	None	None	None	None	None	None
Totals	219,748,759	-----	5,702,976	111,870	-----	223,547,550	-----	-----	-----	5,855,259	144,380	139,832	4,523 +	56,910	1,076	9,868
Water Storage Districts																
Buena Vista	942,731	25.08	235,128	107	-----	942,731	7.96	20.00	27.96	262,060	834	739	95 +	23	33	None

(e) Estimated from best available data.

TABLE IV

SUMMARY OF ANNUAL FINANCIAL REPORTS OF CALIFORNIA IRRIGATION DISTRICTS
SHOWING RECEIPTS AND DISBURSEMENTS FOR THE YEAR 1947

Name of District	Cash Balance Jan. 1, 1947	Receipts 1947								Disbursements 1947							Cash Balance Dec. 31, 1947	Other Funds and Securities Held
		Assessments, Penalties, Redemptions	Water Sales and Services	Water Power and Electrical Energy Sales	Land Sales	Crop Share, Rentals and Leases	Transfers From Other Funds	Miscellaneous Receipts	Total Receipts	Administration	Operation and Maintenance	Debt Retirement	Interest on Debt	Capital Expenditures	Miscellaneous Disbursements	Total Disbursements		
Alpaugh	$ 7,926	$ 16,474	$ 101,876	$ ——	$ 2,283	$ ——	$ ——	$ 7,749	$ 128,382	$ 11,730	$ 110,825	$ ——	$ ——	$ ——	$ 184	$ 122,739	$ a 13,569	$ ——
Alta	170,163	111,149	19	——	40	385	——	9,281	120,874	e 36,260	e 72,640	——	——	e 28,254	18,237	155,391	135,646	37,000
Anderson-Cottonwood	55,690	67,983	26,182	——	3,893	406	——	25,900	124,364	8,794	61,973	e 14,500	e 17,147	16,348	12	118,774	61,280	——
Banta-Carbona	165,066	96,430	160,809	——	——	——	——	885	258,124	10,613	186,983	16,000	21,945	35,684	2,899	274,124	149,066	——
Bard	1,861	——	——	——	——	——	——	——	——	——	——	——	——	——	234	234	1,627	——
Beaumont	19,885	25,334	78,491	——	3,325	——	——	b 163,476	270,626	14,950	61,518	4,000	4,760	80,226	21,778	187,212	103,279	——
Big Springs	3,038	6,415	11,960	——	——	——	——	19	18,394	1,186	12,039	——	——	——	——	13,225	8,207	——
Browns Valley	5,318	——	15,426	——	——	——	10,000	9,525	34,951	2,399	23,815	——	——	——	——	26,214	14,055	145,000
Butte Valley	31,337	3,901	3,963	——	14,975	1,463	——	413	24,715	2,116	15,890	——	——	15,469	——	33,475	22,577	——
Byron-Bethany	59,184	54,934	53,253	——	——	——	——	3,605	111,792	——	69,577	10,000	7,481	24,991	——	112,049	58,927	——
Camp Far West	——	——	——	——	——	——	——	——	——	——	——	——	——	——	——	——	——	No Report
Carmichael	32,468	31,290	27,829	——	——	——	——	8,340	67,459	——	69,150	4,000	4,510	——	——	77,660	22,267	——
Carpenter	31,890	18,053	13,730	——	——	250	11,100	1,569	44,702	2,541	9,806	12,000	5,400	23,535	——	53,282	23,310	5,920
Citrus-Heights	53,927	20,212	34,049	——	——	10	——	622	54,893	5,456	35,407	——	2,720	——	——	43,583	65,237	——
Compton-Delevan	3,381	15,595	21,082	——	——	——	——	651	37,318	3,240	24,527	1,500	2,640	——	2,812	34,719	5,980	——
Consolidated	65,971	172,594	3,054	——	1,069	1,221	——	9,203	187,141	36,857	83,685	——	——	43,086	2,501	166,129	c 86,983	——
Corcoran	136,854	44,905	148,232	——	——	13,077	——	3,095	209,309	23,417	103,957	——	8,410	131,456	——	267,240	78,923	——
Cordua	19,881	8,144	11,691	——	——	210	——	1,002	21,047	3,154	6,755	8,500	2,977	——	——	21,386	19,342	——
Deer Creek	2,557	6,242	160	——	——	——	——	96	6,498	1,433	2,475	——	——	1,456	——	5,364	3,691	——
Delano-Earlimart	29,109	——	——	——	——	——	——	2,168	2,168	——	——	——	——	——	1,385	1,385	29,892	——
East Contra-Costa	74,655	92,272	161,327	——	——	889	——	5,890	260,378	10,571	135,743	25,000	35,567	——	38,030	244,911	90,122	205,000
El Camino	6,543	22,443	24,379	——	——	——	——	3,779	50,601	3,694	46,858	——	——	4,649	138	55,339	1,805	——
El Dorado	51,395	21,016	74,783	——	——	970	——	2,423	99,192	——	92,247	——	4,664	——	5,972	102,883	47,704	15,000
El Nido	20,981	22,633	4,865	——	——	——	——	803	28,301	2,887	19,731	——	2,145	5,122	——	29,885	19,397	——
Empire West Side	5,458	6,217	——	——	——	605	——	258	7,080	4,724	1,865	——	——	——	53	6,642	5,896	9,440
Exeter	13,529	——	——	——	——	——	——	304	304	——	——	——	——	——	2,332	2,332	11,501	——
Fair Oaks	43,156	10,108	51,843	——	——	——	——	2,299	64,250	——	46,444	1,500	2,180	15,014	——	65,138	42,268	——
Fresno	254,863	333,[illegible]25	——	——	24,248	1,362	——	26,149	384,784	42,331	250,524	——	——	97,767	53	390,675	248,972	——
Glenn-Colusa	294,202	110,369	291,156	——	821	——	——	19,293	421,639	30,775	352,237	12,000	10,424	86,455	25,982	517,873	197,968	——
Grenada	17,523	6,831	3,988	——	1,000	——	——	672	12,491	1,380	14,178	——	——	——	——	15,558	14,456	——
Hollister	6,498	312	——	——	——	——	——	——	312	1,338	618	——	——	——	——	1,956	4,854	——
Hot Spring Valley	5,910	4,451	200	——	——	——	——	114	4,765	780	281	——	880	——	175	2,116	8,559	——
Imperial	14,067,096	1,452,819	2,154,346	3,067,040	139,777	9,366	——	286,356	7,109,704	——	6,809,794	252,000	886,439	——	549,003	8,497,236	12,679,564	——
Island No. 3	1,068	651	——	——	——	——	——	——	651	511	——	——	——	——	——	511	1,208	——
Jacinto	20,451	18,169	16,798	——	563	——	——	3,847	39,377	5,858	30,053	2,500	2,010	——	6	40,427	19,401	——
James	132,301	35,967	133,982	——	——	——	——	3,748	173,697	19,312	84,548	5,000	5,500	107,385	——	221,745	84,253	——
Kings River Delta	None	——	——	——	——	——	——	——	——	——	——	——	——	——	——	——	None	——
La Canada	16,125	——	——	——	——	——	——	* 1,063	* 1,063	——	——	——	——	——	——	——	17,188	——
Laguna	23,819	30,665	——	——	426	395	——	4,054	35,540	5,494	20,317	——	——	——	5,896	31,707	27,652	——
Lakeside	9,810	3,880	6,726	——	——	——	——	427	11,033	1,013	7,480	2,500	1,680	1,000	——	13,673	7,170	4,810
La Mesa, Lemon Gr. and S.V.	384,679	132,160	554,623	——	65,455	422	200,000	137,871	1,090,531	48,423	1,158,369	36,000	64,531	62,547	——	1,369,870	105,340	356,000
Lemoore (Inactive)	——	——	——	——	——	——	——	——	——	——	——	——	——	——	——	——	——	——
Linden	883	580	——	——	——	——	——	4	584	417	126	——	——	——	——	543	924	——
Lindmore	53,977	25,021	——	——	——	——	——	2,138	27,159	9,907	——	——	——	——	60,000	69,907	11,229	70,000
Lindsay-Strathmore	316,421	69,286	168,382	——	——	——	——	29,262	266,930	——	196,140	17,000	24,020	——	——	237,160	346,191	——
Littlerock Creek	——	——	——	——	——	——	——	——	——	——	——	——	——	——	——	——	No Report	——
Lucerne (Inactive)	——	——	——	——	——	——	——	——	——	——	——	——	——	——	——	——	——	——
Madera	161,904	100,908	60,109	——	——	——	——	4,045	165,062	19,801	65,206	——	——	——	2,338	87,345	239,221	213,571
Maxwell	4,246	2,456	500	——	——	50	——	5	3,011	1,268	1,737	——	——	——	20	3,025	4,126	——
Merced	782,659	399,777	14,849	408,582	15,070	5,838	500,000	47,302	1,391,418	68,583	473,219	120,000	255,940	231,454	319,594	1,468,790	705,287	1,500,000
Modesto	632,791	143,011	——	1,635,653	——	6,070	300,000	587,082	2,671,816	175,673	813,430	221,600	83,133	332,740	1,096,961	2,723,537	581,070	100,000
Mokelumne River	1,262	——	——	——	——	——	——	——	None	149	——	——	——	——	——	149	1,113	——
Montague	8,511	23,711	4,950	——	——	206	——	23,778	52,645	3,150	50,396	——	——	——	104	53,650	7,506	——
Naglee-Burk	27,703	25,193	——	——	900	2,185	25,000	606	53,884	——	24,458	1,500	1,744	——	d 34,690	62,392	19,195	——
Nevada	872,848	62,795	272,342	449,173	——	6,923	——	f 928,430	1,719,663	——	e 1,108,260	245,000	234,080	——	702	1,588,042	1,004,469	——
Newport Heights	52,673	19,585	37,802	——	——	——	——	250	57,637	7,927	28,527	——	3,080	9,530	——	49,064	61,246	——
Newport Mesa	——	——	——	——	——	——	——	——	——	——	——	——	——	——	——	——	No Report	——
Oakdale	258,305	327,139	731	64,688	28,560	3,310	60,179	51,069	535,676	37,533	226,021	50,000	71,085	116,086	8,126	508,851	285,130	56,000
Orange Cove	41,001	31,979	——	——	——	——	——	1,050	33,029	27,701	——	——	——	3,397	——	31,098	42,932	——
Oroville-Wyandotte	60,362	20,340	72,213	——	25,781	4,713	——	3,285	127,332	16,710	77,065	6,000	11,240	——	——	111,015	76,679	——

TABLE IV

SUMMARY OF ANNUAL FINANCIAL REPORTS OF CALIFORNIA IRRIGATION DISTRICTS (Continued)
SHOWING RECEIPTS AND DISBURSEMENTS FOR THE YEAR 1947

Name of District	Cash Balance Jan. 1, 1947	Receipts 1947: Assessments, Penalties, Redemptions	Water Sales and Services	Water Power and Electrical Energy Sales	Land Sales	Crop Share Rentals and Leases	Transfers From Other Funds	Miscellaneous Receipts	Total Receipts	Disbursements 1947: Administration	Operation and Maintenance	Debt Retirement	Interest on Debt	Capital Expenditures	Miscellaneous Disbursements	Total Disbursements	Cash Balance Dec. 31, 1947	Other Funds and Securities Held
Palmdale	$ —	$ —	$ —	$ —	$ —	$ —	$ —	$ —	$ —	$ —	$ —	$ —	$ —	$ —	$ —	$ —	$ No Report	$ —
Palo Verde	60,150	198,864	311,128	—	12,798	—	—	117,311	640,101	45,513	344,849	25,000	17,925	80,243	91,783	605,313	94,938	—
Paradise	71,029	—	59,717	—	19,591	—	—	85,857	165,165	16,066	18,669	1,500	12,090	106,205	2,497	157,027	79,167	—
Potter Valley	8,043	17,032	23,169	—	—	—	—	31	40,232	2,077	22,987	5,000	1,035	8,422	187	39,708	8,567	—
Princeton-Codora-Glenn	—	—	—	—	—	—	—	—	—	—	—	—	—	—	—	—	No Report	—
Provident	25,494	22,970	49,630	—	—	—	—	2,239	74,839	12,953	58,378	—	—	—	—	71,331	29,002	—
Ramona	14,392	9,270	16,117	—	400	480	—	5,485	31,752	4,497	9,669	1,500	5,460	14,936	—	36,062	10,082	—
Richvale	26,389	—	120,934	—	—	—	—	5,006	125,940	9,483	72,700	5,500	21,360	6,873	—	115,916	36,413	—
Riverdale	7,886	14,016	—	—	—	—	—	4,037	18,053	2,743	10,357	—	—	—	4,465	17,560	8,379	—
San Dieguito	45,005	74,834	88,124	—	17,048	—	—	16,300	196,306	—	143,579	4,000	6,560	20,777	580	175,496	65,815	—
Santa Fe	88,700	49,900	66,817	—	14,080	10,972	25,000	14,112	180,881	—	141,232	—	13,210	15,783	19,320	189,545	80,036	45,000
San Ysidro	8,566	2,310	14,451	—	50	271	—	3,226	20,308	4,908	16,796	—	—	—	5,419	27,123	1,751	—
Saucelito	2,204	6,908	—	—	—	—	—	—	6,908	1,486	—	—	—	—	—	1,486	7,626	—
Scott Valley	6	16,246	—	—	—	—	—	6,572	22,818	1,124	14,629	3,000	2,350	—	—	21,103	1,721	—
Serrano	54,504	13,222	20,887	—	—	250	—	430	34,789	1,165	8,929	14,000	5,670	23,285	—	53,049	36,244	—
Shafter-Wasco	8,713	12,219	—	—	—	—	—	—	12,219	4,335	—	—	—	—	—	4,335	16,597	—
South Fork	9,104	11,178	—	—	—	—	—	—	11,178	1,267	—	4,000	4,140	—	—	9,407	10,875	—
South Montebello	36,816	9,400	25,129	—	—	84	—	3,138	37,751	10,802	16,058	—	—	15,656	374	42,890	31,677	5,500
South San Joaquin	1,141,354	449,501	600	64,687	—	1,148	—	13,124	529,060	53,024	260,668	97,000	138,258	42,955	3,249	595,154	1,075,260	—
Steel Canyon	None	—	—	—	—	—	—	300	* 300	—	—	—	—	—	—	—	300	—
Stinson	1,031	—	—	—	—	—	—	17,722	17,722	—	—	—	—	—	17,387	17,387	1,366	—
Stratford	3,550	27,590	—	—	—	520	—	121	28,231	4,928	15,332	—	—	—	—	20,260	11,521	—
Table Mountain	1,822	—	—	—	—	—	—	736	* 736	—	—	—	—	—	—	—	2,558	—
Terra Bella	96,636	39,451	97,695	—	4,238	13,517	—	9,688	164,589	32,160	73,353	27,975	5,030	—	27,611	166,129	95,096	90,000
Thermalito	20,322	e 13,000	e 21,588	2,780	—	—	—	8,078	45,446	8,019	25,336	4,000	—	—	—	37,355	28,413	—
Tracy-Clover	16,049	5,766	4,727	—	190	41	—	36	10,760	—	11,366	6,500	1,110	—	4	18,980	7,829	—
Tranquillity	21,096	8,670	74,578	—	—	—	—	4,725	87,973	8,839	59,533	—	3,680	—	—	72,052	37,017	—
Tulare	17,857	52,200	4,549	—	—	1,885	—	734	59,368	5,660	24,287	—	—	5,236	—	35,183	g 42,042	—
Turlock	220,527	151,459	—	1,160,146	—	—	202,466	856,181	2,370,252	—	—	395,400	139,870	—	1,803,713	2,338,983	251,796	330,125
Vandalia	53,831	17,390	17,847	—	345	—	7,500	497	43,579	2,699	15,573	34,500	862	6,596	632	60,862	36,548	—
Vista	372,604	144,483	389,316	4,786	15,469	117,310	165,000	32,228	868,652	37,082	180,263	110,000	170,595	88,096	151,222	737,258	503,998	320,000
Walnut	1,104	5,795	—	—	—	—	—	1,248	7,043	2,986	2,268	—	22	—	1,000	6,276	1,871	—
Waterford	62,515	44,457	—	—	—	101	—	6,221	50,779	10,821	32,513	2,000	4,934	—	7,831	58,099	55,195	44,000
West Side	85,099	80,495	104,413	—	—	—	—	6,429	171,337	—	107,901	6,000	10,220	52,535	436	177,092	79,344	25,000
West Stanislaus	176,477	95,323	267,251	—	451	—	—	4,568	367,593	10,719	247,965	17,000	62,408	12,239	8,680	359,011	185,059	50,000
Woodbridge	66,590	22,189	61,077	—	—	—	—	14,761	98,027	—	64,486	15,000	7,673	—	—	87,159	77,458	—
Totals	22,445,873	5,851,552	6,663,444	6,857,535	412,846	206,905	1,506,245	3,666,456	25,164,983	1,007,412	15,086,565	1,846,975	2,412,794	1,973,488	4,346,607	26,673,841	20,937,015	3,627,366
Water Storage Districts																		
Arvin-Edison	21,739	201	—	—	—	—	—	—	201	3,885	—	—	—	—	—	3,885	18,055	—
Buena-Vista	221,180	262,515	—	—	—	—	—	14,482	276,997	—	158,366	28,500	47,220	34,666	5,282	274,034	224,143	—

* When no financial report was rendered the disbursement or receipt figure herein reported is merely the difference in cash balance at the beginning and end of the year.

(a) Alpaugh Cash Balance excludes $7,133 held in General Fund for outstanding warrants.

(b) Beaumont Miscellaneous Receipts includes $150,000 received from sale of Third Bond Issue.

(c) Consolidated's fiscal statement is for the period August 1, 1946 to July 31, 1947. Other cash fund balances total $94,157.

(d) Nagles-Burk purchased $34,500 of its outstanding bonds.

(e) Estimated from best available information.

(f) Nevada Miscellaneous Receipts include $868,500 received from sale of 4th issue bonds.

(g) Tulare Cash Balance excludes bonds and stocks held as an investment.

TABLE V

SUMMARY OF DATA RELATING TO BONDS AND WARRANTS OF CALIFORNIA IRRIGATION DISTRICTS
For the Year 1947

Totals for each district are underscored

Name of District	Number of Bond Issue	Date of Bonds	Range of Maturities	Bond Interest Rate	Face Value of Issue: Original Bonds	Face Value of Issue: Refunding Bonds	Principal Amount Sold	Total Bonds Outstanding 1-15-48	Outstanding Bonds Due and Unpaid: Principal	Outstanding Bonds Due and Unpaid: Interest	Registered Warrants Unpaid: Principal	Registered Warrants Unpaid: Interest	Other Outstanding Obligations: Non-registered Warrants	Other Outstanding Obligations: Contracts or Notes	Other Outstanding Obligations: Current Accounts
Alpaugh	1-Ref.	Jan. 1, 1939	Jan. 1, 1941-1[illegible]	4[illegible]	$ -----	$ [illegible]	$ [illegible]	$ [illegible]	$ None	$ None	$ None	$ None	$ None	$ None	$ None
Alta	1-Ref.	Feb. 4, 1932	Jan. 1, 1934-1942	[illegible]	-----	[illegible]	[illegible]	(a) [illegible]	(a) [illegible]	[illegible]	None	None	None	None	[illegible]
Anderson-Cottonwood	2-Ref.	Jan. 1, 1938	Jan. 1, 1942-1963	1 1/4	-----	[illegible]	[illegible]	[illegible]	[illegible]	None	None	None	[illegible]	None	None
Banta-Carbona	2-Ref.	Sept. 2[illegible], 1945	Sinking Fund-1971	[illegible]	-----	[illegible]	[illegible]	[illegible]	None	None	None	None	[illegible]	None	[illegible]
Baxter Creek	1	July 1, 1921	Jan. 1, 1926-1943	6	$11,000	-----	$11,000	$11,000	(b) $11,000	(b) -----	-----	-----	-----	-----	-----
Beaumont	-----	-----	-----	-----	140,000	150,000	[illegible]	[illegible]	None	None	[illegible]	None	-----	1,000	-----
	1-Ref.	July 1, 1945	July 1, 1949-1968	4		175,000	175,000	175,000							
	1	July 1, 1947	July 1, 1951-1977	3	124,000		[illegible]	[illegible]							
Big Springs	1-Ref.	July 1, 1936	Jan. 1, 1941-1969	4	-----	[illegible]	[illegible]	[illegible]	None	None	None	None	None	None	None
Byron-Bethany	1-Ref.	July 1, 1944	July 1, 1947-1966	4, 4, 2½, [illegible]	-----	[illegible]	[illegible]	[illegible]	None	None	None	None	None	None	[illegible]
Camp Far West	1	July 1, 1927	July 1, 1937-1959	[illegible]	[illegible]	-----	[illegible]	[illegible]	-----	-----	-----	-----	-----	-----	-----
Carmichael	-----	-----	-----	-----	[illegible]	[illegible]	[illegible]	[illegible]	None	None	[illegible]	None	[illegible]	None	[illegible]
	1-Ref.	July 1, 1937	Jan. 1, 1941-1970	4		[illegible]	[illegible]	[illegible]							
	1	May 1, 1940	Jan. 1, 1941-1970	4	[illegible]		[illegible]	[illegible]							
Carpenter	1	July 1, 1929	July 1, 1934-1953	6	[illegible]	-----	[illegible]	[illegible]	None	None	None	None	None	None	None
Citrus Heights	1-Ref.	July 1, 1937	Jan. 1, 1941-1[illegible]	4	-----	[illegible]	[illegible]	[illegible]	None	None	None	None	None	None	[illegible]
Compton-Selevan	1-Ref.	Jan. 1, 1942	Jan. 1, 1944-1974	4	-----	[illegible]	[illegible]	[illegible]	None	None	None	None	None	None	[illegible]
Corcoran	1-Ref.	July 1, 1936	July 1, 1950-1969	4	-----	[illegible]	-----	(c) [illegible]	None	None	None	None	None	None	None
Corona	2-Ref.	Sept. 1, 1934	July 1, [illegible]	4	-----	[illegible]	[illegible]	[illegible]	(a) [illegible]	(a) [illegible]	None	None	None	None	[illegible]
East Contra Costa	2-Ref.	July 1, 1938	July 1, 1942-1971	[illegible]	-----	[illegible]	[illegible]	[illegible]	(d) [illegible]	-----	None	None	None	None	None
El Camino	1	Nov. 1, 1926	Jan. 1, 1937-1[illegible]	6	[illegible]	-----	[illegible]	[illegible]	[illegible]	[illegible]	None	None	None	[illegible]	[illegible]
El [illegible]	2-Ref.	July 1, 1946	July 1, [illegible]	[illegible]	-----	[illegible]	[illegible]	[illegible]	None	(a) [illegible]	None	None	None	None	None
El Nido	1-Ref.	June 1, 1946	Jan. 1, 1950-1967	[illegible]	-----	[illegible]	-----	[illegible]	None	None	None	None	None	None	None
Fair [illegible]	1-Ref.	Sept. 1, 1937	July 1, [illegible]	4	-----	[illegible]	[illegible]	[illegible]	-----	-----	-----	-----	-----	-----	-----
Glenn-Colusa	2-Ref.	July 1, 1940	July 1, 1941-1[illegible]	[illegible]	-----	[illegible]	[illegible]	[illegible]	None	[illegible]	None	None	[illegible]	-----	[illegible]
Hot Spring Valley	1-Ref.	[illegible] 1, 1944	July 1, 1949-1967	4	-----	47,000	44,000	[illegible]	None	None	None	None	None	None	None

TABLE V

SUMMARY OF DATA RELATING TO BONDS AND WARRANTS OF CALIFORNIA IRRIGATION DISTRICTS (Continued)
For the Year 1947

Totals for each district are underscored

Name of District	Number of Bond Issue	Date of Bonds	Range of Maturities	Bond Interest Rate	Face Value of Issue: Original Bonds	Face Value of Issue: Refunding Bonds	Principal Amount Sold	Total Bonds Outstanding 1-15-48	Outstanding Bonds Due and Unpaid: Principal	Outstanding Bonds Due and Unpaid: Interest	Registered Warrants Unpaid: Principal	Registered Warrants Unpaid: Interest	Other Outstanding Obligations: Non-registered warrants	Other Outstanding Obligations: Contracts or Notes	Other Outstanding Obligations: Current Accounts
Imperial	----	----	----	----	$15,463,000	$28,065,000	$ ----	$28,160,500	$(a) 94,500	$(a) 45,149	$ 3,315	$ 1,492	$ NONE	$ 100,000	$ 365,462
	5 El.Rev.	July 1, 1937	Jan. 1, 1941-1956	2.77	700,000			413,000							
	6 El.Rev.	July 1, 1937	Jan. 1, 1941-1967	4	1,518,000			1,148,000							
	7 El.Rev.	Oct. 1, 1938	Jan. 1, 1942-1968	4	1,045,000			850,000							
	8 El.Rev.	Oct. 1, 1943	July 1, 1945-1973	3½,3¼,3	6,000,000			5,690,000							
	9 El.Rev.	Mar. 1, 1946	Jan 1, 1948-1976	3,2½,2 1-3/4	6,200,000			6,150,000							
	1-Ref.	Feb. 1, 1933	Sinking Fund-1983	2,5		14,250,000		94,500							
	2-Ref.	June 21, 1943	Sinking Fund-1983	3¼,3½		13,815,000		13,815,000							
Jacinto	1-Ref.	Mar. 1, 1935	July, 1939-1968	4	----	96,000	94,500	49,000	NONE	NONE	NONE	NONE	NONE	NONE	3,695
James	1-Ref.	Sept. 1, 1937	July 1, 1941-1970	4	----	256,500	200,000	135,000	----	----	----	----	----	----	----
La Canada	----	----	----	----	328,000	----	328,000	274,000	----	----	----	----	----	----	----
	1	July 1, 1925	July 1, 1936-1960	5	154,000			100,000							
	2	July 1, 1928	July 1, 1949-1968	5	174,000		174,000	174,000							
Lakeside	1	Feb. 1, 1925	Jan. 1, 1946-1965	6	35,000	----	35,000	26,500	NONE	NONE	NONE	NONE	NONE	NONE	NONE
La Mesa, Lemon Grove & S.V.	----	----	----	----	635,000	1,347,768	----	1,652,768	NONE	810	NONE	NONE	146,833	NONE	NONE
	1-Ref.	May 1, 1934	May 1, 1940-1972	4		1,347,768		1,209,768							
	2	May 1, 1934	May 1, 1937-1964	4	490,000			324,000							
	4	July 1, 1937	Jan. 1, 1942-1967	4	145,000			119,000							
Lindsay-Strathmore	1-Ref.	July 1, 1936	July 1, 1945-1969	4	----	640,000	640,000	592,000	NONE	NONE	NONE	NONE	NONE	NONE	NONE
Littlerock Creek	7-Ref.	July 1, 1936	July 1, 1939-1968	4	----	102,500	92,500	80,000	----	----	----	----	----	----	----
Maxwell	1	Sept. 1, 1918	Jan. 1, 1922-1941	6	260,000	----	260,000	234,000	(e)234,000	(e) ----	44,190	----	----	NONE	200
Merced	2-Ref.	July 1, 1918	July 1, 1941-1975	4	----	7,000,000	7,000,000	6,249,000	NONE	2,020	NONE	NONE	26,715	NONE	1,061
Modesto	----	----	----	----	3,422,000	----	----	1,262,300	(a) 7,500	(a) 38,591	NONE	NONE	NONE	NONE	136,486
	5-6	July 1, 1914	July 1, 1935-1954	6	610,000			294,300							
	7-11	July 1, 1920	July 1, 1931-1950	6	2,000,000			452,000							
	12	Oct. 1, 1923	July 1, 1934-1953	5	135,000			60,000							
	13	Jan. 1, 1924	July 1, 1944-1953	5	500,000			390,000							
	14 Sp.Rev.	Dec. 1, 1934	Aug. 1, 1940-1952	4	177,000			66,000							
Montague	1	Jan. 1, 1926	Jan. 1, 1947-1966	6	1,395,000	----	1,395,000	1,395,000	(f) 56,000	----	----	----	----	21,000	----
Naglee-Burk	2-Ref.	Jan. 1, 1941	Jan. 1, 1945-1974	4	----	67,5[illegible]	63,000	(g) 34,500	NONE	NONE	NONE	NONE	581	NONE	NONE
Nevada	----	----	----	----	2,500,000	8,100,000	10,600,000	8,410,000	NONE	NONE	70,118	1,948	17,650	NONE	192,180
	1-Ref.	Sept. 15, 1931	Sinking Fund-1981	3		8,100,000	8,100,000	6,054,000							
	3-Div. 1	June 15, 1943	Jan. 1, 1945-1972	3	1,070,000		1,070,000	926,000							
	3-Div. 2	June 15, 1943	Jan. 1, 1950-1971	2½,2,1½	430,000		430,000	430,000							
	4-Div. 1	May 1, 1947	Jan. 1, 1952-1977	3½,3	900,000		900,000	900,000							
	4-Div. 2	May 1, 1947	Jan. 1, 1954-1973	3½	100,000		100,000	100,000							
Newport Heights	----	----	----	----	160,000	101,000	----	75,000	NONE	NONE	NONE	NONE	NONE	NONE	2,406
	1	Jan. 1, 1920	Jan. 1, 1941-1960	6	160,000			4,000							
	1-Ref.	July 1, 1935	July 1, 1939-1968	4		101,000		71,000							
Newport Mesa	1	June 1, 1919	July 1, 1940-1959	6	50,000	----	50,000	37,000	----	----	----	----	----	----	----
Oakdale	----	----	----	----	1,100,000	1,110,000	----	1,616,000	NONE	NONE	NONE	NONE	19,339	NONE	NONE
	5-Mel.	June 21, 1925	Jan. 1, 1927-1965	5	1,100,000			740,000							
	2-Ref.	July 1, 1938	Jan. 1, 1942-1970	4		1,110,000		876,000							

TABLE V

SUMMARY OF DATA RELATING TO BONDS AND WARRANTS OF CALIFORNIA IRRIGATION DISTRICTS (Continued)
For the Year 1947

Totals for each district are underscored

Name of District	Number of Bond Issue	Date of Bonds	Range of Maturities	Bond Interest Rate	Face Value of Issue: Original Bonds	Face Value of Issue: Refunding Bonds	Principal Amount Sold	Total Bonds Outstanding 1-15-48	Outstanding Bonds Due and Unpaid: Principal	Outstanding Bonds Due and Unpaid: Interest	Registered Warrants Unpaid: Principal	Registered Warrants Unpaid: Interest	Other Outstanding Obligations: Non-registered Warrants	Other Outstanding Obligations: Contracts or Notes	Other Outstanding Obligations: Current Accounts
Oroville-Wyandotte	1-Ref.	July 1, 1941	July 1, 1946-1973	4	$ ----	$ 290,000	$ 290,000	$ 278,000	$ NONE	$ NONE	$ NONE	$ NONE	$ 4,241	$ NONE	$ ----
Palmdale	1-Ref.	July 1, 1934	Jan. 1, 1947-1982	6	----	222,500	222,500	220,500	----	----	----	----	----	----	----
Palo Verde	4-Ref.	July 1, 1946	July 1, 1947-1967	3,2½	----	700,000	700,000	675,000	NONE	NONE	NONE	NONE	NONE	NONE	9,435
Paradise	2-Ref.	Jan. 1, 1948	Jan. 1, 1949-1969	4,3	----	301,500	----	301,500	NONE	NONE	NONE	NONE	NONE	NONE	2,151
Potter Valley	1	July 1, 1928	July 1, 1933-1952	5½	100,000	----	97,000	22,000	NONE	NONE	NONE	NONE	NONE	NONE	1,306
Princeton-Codora-Glenn	1	July 1, 1918	July 1, 1939-1958	6	175,000	----	175,000	(h) 120,750	----	----	----	----	----	----	----
Ramona	1	July 1, 1926	July 1, 1947-1966	6	91,000	----	91,000	89,500	NONE	NONE	NONE	NONE	3,000	NONE	2,900
Richvale	----	----	----	----	250,000	388,000	----	528,500	NONE	NONE	NONE	NONE	NONE	NONE	NONE
	1-Ref.	July 1, 1937	July 1, 1941-1970	4		388,000									
	2	July 1, 1937	Jan. 1, 1941-1970	4	90,000										
	3	May 1, 1939	Jan. 1, 1943-1972	4	160,000										
San Dieguito	1-Ref.	Jan. 1, 1935	Jan. 1, 1941-1973	4	----	202,500	191,500	160,000	NONE	NONE	NONE	NONE	NONE	NONE	7,798
Santa Fe	2-Ref.	July 1, 1935	July 1, 1940-1972	4	----	394,500	394,500	331,500	NONE	NONE	NONE	NONE	----	NONE	----
Scott Valley	2-Ref.	Jan. 1, 1936	Jan. 1, 1937-1961	5	----	67,000	67,000	43,000	NONE	NONE	8,918	NONE	NONE	NONE	NONE
Serrano	1	Jan. 1, 1929	July 1, 1934-1953	6	200,000	----	200,000	84,000	NONE	NONE	NONE	NONE	NONE	NONE	NONE
South Fork	1	Jan. 1, 1934	July 1, 1938-1964	4	165,000	----	133,000	99,000	NONE	NONE	NONE	NONE	7,485	NONE	NONE
South San Joaquin	----	----	----	----	5,985,000	8,287,250	----	3,416,200	(1) 189,200	(1) ----	NONE	NONE	143	----	11,133
	1	July 1, 1910	July 1, 1931-1940	5	1,875,000			33,000							
	2	Apr. 18, 1913	Apr. 18,1934-1942	5	1,170,000			8,600							
	3	July 1, 1913	July 1, 1934-1943	5	790,000			19,500							
	4	Sept. 1, 1919	Sept. 1, 1940-1959	5½	500,000			5,000							
	5	Nov. 6, 1923	July 1, 1944-1963	5½	550,000			38,000							
	6	June 21, 1925	Jan. 1, 1927-1965	5	1,100,000			80,000							
	1-Ref.	Oct. 1, 1931	July 1, 1936-1981	5,5½		4,791,250		5,100							
	2-Ref.	July 1, 1936	Jan. 1, 1946-1969	4		3,496,000		3,227,000							
Stinson	1	Apr. 1, 1923	Jan. 1, 1931-1950	6	360,000	----	360,000	360,000	277,200	270,954	28,828	----	----	12,000	----
Table Mountain	----	----	----	----	187,000	----	187,000	169,000	NONE	NONE	NONE	NONE	NONE	NONE	NONE
	1	July 1, 1923	July 1, 1944-1963	6	125,000			109,000							
	2	Mar. 1, 1927	Jan. 1, 1948-1967	6	62,000			60,000							
Terra Bella	1-Ref.	July 1, 1933	Sinking Fund -1979	4	----	409,000	409,000	107,250	----	175	NONE	NONE	NONE	NONE	6,920
Thermalito	2-Ref.	March 1, 1946	July 1, 1946-1966	3¼	----	101,500	101,500	93,500	NONE	NONE	----	----	----	----	176

TABLE V

SUMMARY OF DATA RELATING TO BONDS AND WARRANTS OF CALIFORNIA IRRIGATION DISTRICTS (Continued)
For the Year 1947

Totals for each district are underscored

Name of District	Number of Bond Issue	Date of Bonds	Range of Maturities	Bond Interest Rate	Face Value of Issue: Original Bonds	Face Value of Issue: Refunding Bonds	Principal Amount Sold	Total Bonds Outstanding 1-15-48	Outstanding Bonds Due and Unpaid: Principal	Outstanding Bonds Due and Unpaid: Interest	Registered Warrants Unpaid: Principal	Registered Warrants Unpaid: Interest	Other Outstanding Obligations: Non-registered Warrants	Other Outstanding Obligations: Contracts or Notes	Other Outstanding Obligations: Current Accounts
Tracy-Clover	1-Ref.	Jan. 1, 1940	July 1, 1943-1972	4	$ -----	$ 20,000	$ 20,000	$ 11,500	$ NONE	$ NONE	$ NONE	$ NONE	$ 27	$ NONE	$ NONE
Tranquillity	1-Ref.	Nov. 1, 1937	Jan. 1, 1941-1970	4	-----	140,000	137,500	86,000	NONE	NONE	-----	-----	-----	1,983	10,543
Tule	1	July 1, 1921	Jan. 1, 1926-1943	6	806,000	-----	806,000	806,000	(j) 806,000	(j) -----	-----	-----	-----	-----	-----
Turlock	---- 4 5 6	---- July 1, 1920 July 1, 1920 July 1, 1920	---- July 1, 1936-1951 July 1, 1936-1951 July 1, 1941-1960	---- 6 6 5½	4,108,000 2,570,000 1,028,000 510,000	-----	4,108,000	1,979,800 1,124,000 458,000 397,800	(a) 28,000	(a) 68,104	NONE	NONE	10,004	NONE	62,840
Vista	---- 2-Ref. 3	---- Jan. 1, 1935 June 10, 1946	---- Jan. 1, 1944-1971 July 1, 1947-1986	---- 3¾ 3¾,2-3/4	4,900,000 4,900,000	780,000 780,000	5,680,000	5,446,000 695,000 4,751,000	NONE	NONE	NONE	NONE	NONE	NONE	10,621
Waterford	1-Ref.	July 1, 1940	July 1, 1942-1971	4	-----	250,000	250,000	(k) 158,000	NONE	3,066	NONE	NONE	3,827	NONE	NONE
West Side	1-Ref.	Jan. 1, 1939	Jan. 1, 1942-1971	4	-----	286,500	286,500	246,000	NONE	NONE	NONE	NONE	NONE	NONE	10,346
West Stanislaus	---- 1 2-Div.1 1-Ref.	---- July 1, 1927 July 1, 1935 July 1, 1933	---- July 1, 1932-1957 July 1, 1936-1964 July 1, 1936-1983	---- 6 4 5½	1,237,376 1,216,376 121,000	1,160,000 1,160,000	-----	1,130,000 2,000 68,000 1,060,000	(a) 1,000	(a) 33,397	NONE	NONE	9,141	NONE	10,521
Woodbridge	1	Mar. 1, 1928	Jan. 1, 1930-1954	5½	325,000	-----	325,000	130,000	NONE	NONE	NONE	NONE	25	-----	4,703
Totals	-----	-----	-----	-----	45,861,876	65,703,043	-----	72,286,768	2,421,100	936,309	192,[illegible]	3,440	295,907	140,423,	901,852
WATER STORAGE DISTRICTS															
Buena Vista	1	July 1, 1928	July 1, 1935-1968	6	942,731	-----	942,731	722,000	NONE	NONE	NONE	NONE	NONE	NONE	[illegible]

(a) Bond Principal and interest reported due and unpaid are for bonds that have not been presented for payment.

(b) Baxter Creek bonds are in process of liquidation according to terms of interlocutory decree entered by the United States District Court for Northern California on January 3, 1946.

(c) Corcoran holds $80,500 of these outstanding bonds as an investment.

(d) East Contra Costa has outstanding, one $700 bond of the First Refunding Issue that has not been presented for payment

(e) Maxwell land owners have acquired all outstanding bonds and warrants which are held in escrow pursuant to agreement.

(f) Montague bonded indebtedness is still in process of liquidation as per decree of United States District Court for Northern California, Case #10503, March 4, 1944.

(g) Naglee-Burk purchased all its outstanding bonds in the amount of $34,500.

(h) Princeton-Codora-Glenn purchased and holds as an investment $18,500 of its outstanding bonds.

(i) South San Joaquin issued 2nd Refunding bonds and paid off debt to R.F.C. Hold out bonds of original issues are still in litigation.

(j) Tule bonds are in process of liquidation in accordance with interlocutory decree entered by the United States District Court for Northern California on January 3, 1946.

(k) Waterford holds $44,000 of these outstanding bonds which were purchased and remain uncancelled.
Interest coupons uncancelled amount to $3,066.

TABLE VI

DIRECTORY OF CALIFORNIA IRRIGATION DISTRICTS

For the Year 1947

Name of District	County	Estimated Population			District Officials				District Office Address
		Inside Cities and Towns	Outside Cities and Towns	Total	President	Secretary	Attorneys	Manager or Engineer	
Alpaugh	Tulare	300	500	800	W. K. Jackson, Jr.	Winifred Sonke	Leroy McCormick	George Akers	Alpaugh
Alta	Tulare, Fresno, Kings	12,000	8,000	20,000	J. B. Patterson	E. Sibley	McFadzean & Crowe	E. Sibley	Dinuba, 289 North L Street
Anderson-Cottonwood	Shasta, Tehama	3,850	2,500	6,350	Walter E. McCabe	Paul M. Dwinell	P. J. Minasian	Paul M. Dwinell	Anderson
Banta-Carbona	San Joaquin	1,600	1,600	3,200	G. L. Gerhart	Elvera Draper	Rutherford, Dietrich, et al.	W. F. Woolley	Tracy, P.O. Box 299
Bard (Part of Yuma Project)	Imperial	-----	250	250	J. M. Wagner	Wm. W. Hendricks	----------	----------	Bard, P.O. Box 1
Baxter Creek	Lassen	-----	----	-----	H. J. Clark	Fern S. Ohman	Franklin A. Dill	----------	Susanville
Beaumont	Riverside	4,000	1,200	5,200	R. L. Prewett	E. D. Stahl	Roy W. Colgate	Rowe & Webb	Beaumont, 157 E. 5th St.
Big Springs	Siskiyou	-----	125	125	Henry Silva	Roy E. Swigart	Tebbe & Correia	H. Bordal	Montague, P.O. Box 247
Big Valley	Lassen, Modoc	-----	-----	-----	Homer Jack	----------	----------	----------	Bieber
Browns Valley	Yuba	50	600	650	Allen L. Snell	Charles Lambert	Rich & Weis	Edw. Von Geldern	Browns Valley
Butte Valley	Siskiyou	200	250	450	Virgil G. Holbrook	Violet P. Griffin	Tebbe & Correia	Chas. Thompson	Macdoel, P.O. Box 86
Byron-Bethany	Contra Costa, San J., Ala.	500	1,600	2,100	George K. Anderson	R.A.B. Pickering	P. J. Minasian	Donald N. Houston	Byron
Camp Far West	Placer, Yuba	-----	100	100	T. A. Ferguson	M. C. Polk	----------	M. C. Polk	Wheatland
Carmichael	Sacramento	-----	4,131	4,131	Edward M. Lynch	Roy W. Sullivan	Elliott, Atkinson & Sitton	L. R. Williamson	Sacramento, Route 5, Box 6198
Carpenter	Orange	1,600	500	2,100	D. L. Marshburn	D. S. Smiley	A. W. Rutan	Earl Owen	Orange, 18,741 E. Center St., Rt. 1
Citrus Heights	Sacramento	-----	4,000	4,000	John A. Gray	Mrs. Clori M. Spiers	Wm. A. Sitton	O. H. Hull	Fair Oaks, Route 2, Box 945
Compton-Delevan	Colusa	-----	25	25	Newell C. Post	W. A. Knowles	Duard F. Geis	Byron Carpenter	Willows, Room 15, Barceloux Bldg.
Consolidated	Fresno, Tulare, Kings	13,000	20,000	33,000	W. T. Martin	Charles A. Miller	Ronald B. Harris	I. H. Teilman	Selma, 1728 Tucker Street
Corcoran	Kings	-----	3,000	3,000	J. M. Hansen	S. S. Whitehead	A. E. Chandler	H. H. Holley	Corcoran
Cordua	Yuba	-----	55	55	C. E. Kibbe	Jeannette Frank	Rich & Weis	Oscar Jones	Marysville, Memorial Auditorium
Deer Creek	Tehama	-----	60	60	George Wright	Jerome D. Peters	Jerome D. Peters	----------	Chico, 304 Broadway
Delano-Earlimart	Tulare, Kern	-----	4,500	4,500	H. K. Nelson	George A. Osner	J. K. Abercrombie	----------	Delano, Route 2, Box 458
East Contra Costa	Contra Costa	1,500	2,500	4,000	James A. Nail	Margaret Wedgwood	Stephen Downey	D. S. Lewis	Brentwood
El Camino	Tehama	-----	650	650	Ludwig Witte	Helen L. Gullinger	L.C. Smith	----------	Gerber, Route 1
El Dorado	El Dorado	3,000	13,000	16,000	W. A. Rantz	W. E. Jenkinson	Thomas Maul	Leslie Wood	Placerville, P.O. Box 152
El Nido	Merced	-----	425	425	H. H. Stoops	Hugh H. Griswold	Hugh H. Griswold	K. R. McSwain	El Nido
Empire West Side	Kings	-----	80	80	Charlie Villi	Aleda Warner	Ronald B. Harris	Robert C. Benson	Stratford, P.O. Box 145
Exeter	Tulare	4,000	1,000	5,000	H. H. Chandler	Wm. M. Thornton	J. K. Abercrombie	I. H. Althouse	Exeter, Bank of America Bldg.
Fair Oaks	Sacramento	-----	2,600	2,600	Carl Stark	S. E. Green	Elliott, Atkinson & Sitton	E. E. Fulton	Fair Oaks, P.O. Box 208
Fresno	Fresno	-----	110,000	110,000	Philip A. Gordon	Walter P. Berg	Walter Stammer	Henry Karrer	Fresno, 757 L St., P.O. Box 1065
Glenn-Colusa	Colusa, Glenn	-----	1,500	1,500	C. N. Detlefsen	H. R. Allard	Wright L. Callendar	George Bartholomew	Willows, P.O. Box 150
Grenada	Siskiyou	-----	200	200	J. D. Root	G. Inabnit	Mark Brawman	----------	Grenada
Hollister	San Benito	5,000	3,000	8,000	Charles N. Beressini	Thomas P. O'Donnell	Thomas P. O'Donnell	Manuel Bailey	Hollister
Hot Spring Valley	Modoc	-----	125	125	S. B. Kelley	T. A. Walls	----------	S. B. Kelley	Alturas
Imperial	Imperial	40,000	35,000	75,000	Evan T. Hewes	G.L. Dermody	Harry W. Horton	Evan T. Hughes	El Centro
Island No. 3	Kings	-----	150	150	H. J. King	Mrs. Nellie Kaiser	----------	----------	Kingsburg, Route 2, Box 388
Jacinto	Glenn	-----	500	500	W. W. Koehler	R. Caldwell	H. C. Bell	R. Caldwell	Glenn
James	Fresno	250	300	550	Harold A. Hale	Elva J. Berry	Ronald B. Harris	----------	San Joaquin
Kings River Delta	Kings	-----	15	15	George A. Smith, Jr.	----------	Ronald B. Harris	George A. Smith, Jr.	Stratford
La Canada	Los Angeles	3,000	-----	3,000	Arthur S. Hand	Zelma Black	Frank P. Doherty	J. M. Hicks	La Canada, P.O. Box 37
Laguna	Fresno, Kings	-----	2,500	2,500	Fred L. Davis	Mrs. Dora Cornwell	Sidney J. W. Sharp	Kenneth Hurlbut	Laton, Route 1 Box 196
Lakeside	San Diego	800	200	1,000	Allen G. Mitchell	H. P. Schiller	W. H. Jennings	H. P. Schiller	Lakeside
La Mesa, Lemon Grove & S.V.	San Diego	20,500	17,000	37,500	R. M. Levy	C. Harritt	W. H. Jennings	M. J. Shelton	La Mesa, 4769 Spring St.
Lemoore	Kings	1,700	2,300	4,000	----------	----------	----------	----------	Lemoore
Linden	San Joaquin	200	600	800	C. C. Anderson	Fred Lemmon	Rutherford, Jacobs, et al.	E. A. Morrill	Linden, P.O. Box 223
Lindmore	Tulare	900	3,500	4,400	C. W. Bouldin	Evelyn Campbell	James R. McBride	G. H. Hogue	Lindsay, P.O. Box 995
Lindsay-Strathmore	Tulare	60	1,600	1,660	John Burr	H. R. Huebert	James R. McBride	George W. Trauger	Lindsay, P.O. Box 625
Littlerock Creek	Los Angeles	700	-----	700	C. G. Van Deren	T. C. Curtis	Chandler P. Ward	----------	Littlerock
Lucerne	Kings	-----	-----	-----	----------	----------	----------	----------	Hanford
Madera	Madera	15,000	15,000	30,000	J. A. Secara	Harry Barnes	Stephen W. Downey	Harry Barnes	Madera, 120 South D Street
Maxwell	Colusa	-----	20	20	Charles Welch	R. W. Rutledge	Rutledge & Rutledge	----------	Colusa, 521 Market Street
Mendota	Fresno	-----	-----	-----	----------	Pearl Thompson	----------	----------	Mendota, P.O. Box 26
Merced	Merced	16,000	14,000	30,000	Elmer B. Wood	H. P. Sargent	C. Ray Robinson	Kenneth R. McSwain	Merced, Drawer 759
Modesto	Stanislaus	40,000	25,000	65,000	W. T. Scoon	L. E. Bither	Vernon F. Gant	C. E. Plummer	Modesto, 823-11th Street
Mokelumne River	San Joaquin	50	100	150	Neil C. Locke	Thos. S. Louttit	Thos. S. Louttit	----------	Lockeford

TABLE VI

DIRECTORY OF CALIFORNIA IRRIGATION DISTRICTS (Continued)

For the Year 1947

Name of District	County	Estimated Population: Inside Cities and Towns	Estimated Population: Outside Cities and Towns	Estimated Population: Total	District Officials: President	District Officials: Secretary	District Officials: Attorneys	District Officials: Manager or Engineer	District Office Address
Montague	Siskiyou	500	200	700	Sidney O'Connor	Roy L. Swigart	Floyd Merrill	Arthur O'Connor	Montague, R.D. Box 247
Naglee-Burk	San Joaquin	----	200	200	Alfred C. Ornellas	George Wadsworth	George Wadsworth	----	Tracy, 105-110, Roberts Bldg.
Nevada	Nevada, Placer	10,400	6,600	17,000	Thomas Mulcahy	Elizabeth P. Frey	P.J. Minasian	Forrest F. Varney	Grass Valley, 144 S. Auburn St.
Newport Heights	Orange	6,250	----	6,250	C. W. TeWinkle	A. C. Swartz	A. W. Rutan	Fred Bennett	Costa Mesa, 116 E. 18th Street
Newport Mesa	Orange	----	800	800	Dr. Gunning Butler	D. J. Dodge	----	----	Costa Mesa, P.O. Box 305
Oakdale	Stanislaus, San Joaquin	4,800	5,200	10,000	Enoch F. Ward	C. W. Quinley	P. J. Minasian	R. E. Hartley	Oakdale
Orange Cove	Fresno, Tulare	4,000	500	4,500	M. N. Jensen	A. L. Schoepf	Leroy McCormick	Fred K. Woolley	Orange Cove
Oroville-Wyandotte	Butte	----	2,500	2,500	William Richter	Horace Marlow	P. J. Minasian	J. E. Alley	Oroville, P.O. Box 308
Palmdale	Los Angeles	1,400	100	1,500	Floyd Lacher	H. P. Schoeller	----	----	Palmdale, P.O. Box 86
Palo Verde	Riverside, Imperial	5,000	5,000	10,000	Wayne H. Fisher	O. D. Bryant	Stewart, Shaw & Murphey	C. P. Mahoney	Blythe, P.O. Box 38
Paradise	Butte	6,200	----	6,200	Roy R. Rankin	Lillian Compton	H. S. Clewett	Frank A. Compton	Paradise
Potter Valley	Mendocino	160	450	610	L.R. Goodrich	L.S. Clark	Charles Kasch	Ray Nelson	Potter Valley
Princeton-Codora-Glenn	Glenn, Colusa	250	750	1,000	C.B. Fonseca	Clyde H. Larimer	----	----	Princeton
Provident	Glenn, Colusa	----	50	50	Walter Calvert	T. E. Balch	George R. Freeman	T. E. Balch	Willows
Ramona	San Diego	2,000	----	2,000	Ruby Bargar-Stephen	Lois V. Stevens	W. H. Jennings	E. N. Ritchie	Ramona
Richvale	Butte	200	100	300	Sam Lofgren	Alvin L. Harry	P. J. Minasian	F. S. Robinson	Richvale, P.O. Box 147
Riverdale	Fresno	----	1,500	1,500	Fred A. Hancock	Tina Z. Cushman	Sidney J. W. Sharp	V. L. Aitken	Riverdale
San Dieguito	San Diego	----	5,896	5,896	L. P. McChesney	F. S. Jacobson	M. M. Myers	F. S. Jacobson	Encinitas
Santa Fe	San Diego	----	2,300	2,300	W. A. Smart	D. M. Bakewell	Ray C. Eberhard	D. M. Bakewell	Rancho Santa Fe
San Ysidro	San Diego	3,500	----	3,500	C. G. Buehrer	G. F. Gonzales	----	----	San Ysidro
Saucelito	Tulare	----	300	300	Ronald Bessey	Daisy J. Hudson	Leroy McCormick	----	Terra Bella, Route 1, Box 225A
Scott Valley	Siskiyou	20	500	520	Fred H. Williams	Ernest P. Smith	Tebbe & Correia	B. P. Casci	Fort Jones
Serrano	Orange	----	700	700	Willard Smith	F. H. Collins	Rutan & Tucker	J. B. Holditch	Orange, Route 1, 18,021 E. Lincoln St.
Shafter-Wasco	Kern	7,000	9,000	16,000	Clarence R. Annin	M. Allen Johnston	----	----	Shafter, P.O. Box 127
South Fork	Modoc	----	75	75	D. E. Van Loan	C. S. Baldwin	----	----	Alturas, c/o C. S. Baldwin
South Montebello	Los Angeles	3,500	4,000	7,500	Crone L. Dill	Evelyn C. Brown	Robert F. Hardesty	Blair J. Glancy	Montebello, 864 W. Washington Blvd.
South San Joaquin	San Joaquin	6,000	13,000	19,000	E. Keppel	S. L. Steele	Rutherford, Jacobs, et al.	T. F. Stivers	Manteca, P.O. Box 71
Steel Canyon	San Diego	----	50	50	R. E. Barger	N. A. McKeel	A. G. Mitchell	----	Spring Valley, Star Route
Stinson	Fresno	10	25	35	William H. Noble	Lucy M. Gubetta	----	----	Burrel
Stratford	Kings	----	500	500	George A. Smith, Jr.	Thelma S. Jones	Ronald B. Harris	----	Stratford
Table Mountain	Butte	----	7	7	Margaret B. Chaffin	B. E. Bailey	----	A. L. Chaffin	Oroville, Route 1
Terra Bella	Tulare	800	450	1,250	Clarence Bradford	Ernst H. Thiesse	J. K. Abercrombie	O.H. Gilliam	Terra Bella, R.D. Box 587
Thermalito	Butte	----	2,150	2,150	Loy E. Hibbs	Florence D. Kennady	P. J. Minasian	Chester Brown	Oroville, Route 3, Box 1065
Tracy Clover	San Joaquin	----	650	650	C. P. Fuson	George Wadsworth	George Wadsworth	----	Tracy, Roberts Bldg.
Tranquillity	Fresno	750	750	1,500	F. E. Miller	Iva Johnson	Ronald B. Harris	F. E. Miller	Tranquillity
Tulare	Tulare	11,000	5,000	16,000	Harold Swall	George A. Moran	George A. Moran	L. E. Robertson	Tulare
Tule	Lassen	----	100	100	L.A. Mahle	C. D. Mathews	----	----	Susanville
Turlock	Stanislaus, Merced	12,000	36,000	48,000	A. M. Crowell	R. S. Tillner	W. Coburn Cook	R. V. Meikle	Turlock, 117 W. Main Street
Vandalia	Tulare	----	125	125	Herman R. Matzke	H. C. Pegram	J. K. Abercrombie	Irvin H. Althouse	Porterville, P.O. Box 1026
Vista	San Diego	7,000	----	7,000	M. E. Young	M. H. Yackey	Wright, Thomas, Dorman & Fox	H. H. Yackey	Vista
Walnut	Los Angeles	----	300	300	F. C. Collins	E. D. Crouch	M. I. Church	----	Rivera, 2268 Passons Blvd.,
Waterford	Stanislaus	1,400	800	2,200	M. P. Bradshaw	J. R. Browder	P. J. Minasian	Wm. Lehmkuhl	Waterford, P.O. Box 187
West Side	San Joaquin	1,700	1,300	3,000	Bert B. Banta	W. R. Hansen	George Wadsworth	W. F. Woolley	Tracy, Box 177
West Stanislaus	Stanislaus, San Joaquin	500	2,000	2,500	W. W. Cox	L.D. Harrison	Vernon F. Gant	W. F. Woolley	Westley
Woodbridge	San Joaquin	1,500	1,500	3,000	J. E. Stewart	Carl A. Klenk	Gilbert L. Jones	Charles H. Widdows	Lodi, Route 2, Box 148
Totals	----	287,600	417,289	704,889	----	----	----	----	----

DIRECTORY OF CALIFORNIA WATER STORAGE DISTRICTS

Arvin-Edison	Kern	2,000	12,500	14,500	Forrest Frick	T. N. Harvey	Harvey, Johnston, et al.	Paul Bailey	359 Haberfelde Bldg., Bakersfield
Buena-Vista	Kern	750	3,250	4,000	L. H. Houchin	W. H. Parsons	J. E. Woolley	W. E. Throckmorton	Buttonwillow
North Kern	Kern	----	----	----	Hugh S. Allen	G. L. Henderson	----	A. L. Trowbridge	Bakersfield, 1712 - 19th Street
Tulare Lake Basin	Kings, Tulare	----	----	----	Louis T. Robinson	Dan Hadsell	Dan Hadsell	W. W. Ivans	Hanford, 109 W. 8th Street.

1948

TABLES OF STATISTICAL DATA

	Table
Data on Water Supplies	I
Areas and Crop Reports	II
Summary of Assessments Levied	III
Annual Financial Reports	IV
Bonds and Warrants Outstanding	V
Directory of Irrigation Districts	VI

TABLE I

DATA RELATING TO SOURCE OF SUPPLY, STORAGE, AND DISTRIBUTION OF WATER
FOR CALIFORNIA IRRIGATION DISTRICTS

Calendar Year, 1948

Name of District	Source of Water Supply	District Pumping Units						Reservoirs			Water Diverted in Acre-Feet in 1948				Water Reported Delivered in Acre-Feet				Average Acre-Feet Per Acre Delivered
		Wells		Other		Kind of Power	Installed H.P.	Capacity in Acre-Feet	Storage in Ac.-Ft.						Inside District		Outside District Boundary	Water Lost or Spilled	
		Number	Av. Lift	Number	Av. Lift				Beginning of Season	End of Season	From Wells	By Other Pumps	By Gravity	Total Diverted	Irrigation	Domestic			
Alpaugh	District Wells	41	120	--	--	E	1,185	-----	-----	-----	14,315	-----	-----	14,315	11,115	-----	3,200	-----	1.5
Alta	Kings River	--	--	--	--	--	-----	-----	-----	-----	-----	-----	117,888	117,888	92,888	-----	-----	25,000	1.1
Anderson-Cottonwood	Sacramento River	--	--	6	24	E	e 400	-----	-----	-----	-----	12,213	149,569	161,782	e 129,432	-----	-----	e 32,350	7.4
Antelope-Garmona	San Joaquin River and Wells	9	50	27	116	E	4,520	-----	-----	-----	1,020	52,891	-----	53,911	41,184	-----	5,877	6,850	2.8
Bard	Colorado River	--	--	--	--	--	-----	-----	-----	-----	-----	-----	No Record	-----	-----	-----	-----	-----	--
Belmont	Little San Gorgonio Cr. & Wells	13	148	--	--	E	1,318	-----	-----	-----	2,998	-----	192	3,190	2,452	710	21	7	1.2
Big Springs	Big Springs	--	--	2	--	E	325	-----	-----	-----	-----	6,850	-----	6,850	e 6,000	-----	-----	e 850	3.0
Browns Valley	North Fork Yuba River	--	--	--	--	--	-----	-----	-----	-----	-----	-----	18,792	18,792	15,034	-----	-----	3,758	3.0
Butte Valley	Butte Creek and Wells	11	35	--	--	E	270	-----	-----	-----	7,200	-----	3,500	10,700	6,100	-----	-----	4,600	2.5
Byron-Bethany	Old River (San Joaquin)	11	25	11	65	E	1,885	-----	-----	-----	e 2,500	29,525	-----	32,025	26,025	-----	-----	e 6,000	6.7
Camp Far West	Bear River	--	--	--	--	--	-----	5,000	-----	-----	-----	-----	-----	No Report	-----	-----	-----	-----	--
Carmichael	American River	2	100	3	170	E	681	-----	-----	-----	-----	4,952	-----	4,952	-----	4,952	-----	-----	--
Carpenter	Santiago Creek and Wells	2	353	--	--	NG	440	6,250	2,243	1,112	257	-----	2,194	2,451	2,308	-----	-----	143	1.9
Citrus Heights	American R. (N. Fork Ditch Co.)	2	11	--	--	E	150	-----	-----	-----	2,000	-----	6,000	e 8,000	3,000	5,000	-----	-----	--
Compton-Delevan	Sacramento R. (Glenn-Colusa I.D.)	--	--	--	--	--	-----	-----	-----	-----	-----	14,700	-----	14,700	e 14,700	-----	-----	-----	6.8
Consolidated	Kings River & Private Wells	--	--	--	--	--	-----	-----	-----	-----	-----	-----	173,600	173,600	169,900	-----	* 3,700	-----	1.3
Corcoran	Kings River, Cross Cr. and Wells	e 33	149	--	--	E,NG	-----	2,000	-----	-----	43,360	-----	17,430	60,790	39,802	-----	672	20,316	.6
Cordua	Yuba River	--	--	--	--	--	-----	-----	-----	-----	-----	-----	35,160	35,160	e 25,160	-----	e*10,000	-----	--
Deer Creek	Deer Creek	--	--	--	--	--	-----	-----	-----	-----	-----	-----	e 8,000	e 8,000	e 8,000	-----	-----	-----	--
Delano-Earlimart	Private Wells	--	--	--	--	--	-----	-----	-----	-----	-----	-----	-----	None	-----	-----	-----	-----	--
Durham (New)	District Wells	2	49	--	--	E	30	-----	-----	-----	-----	-----	-----	No Record	None	All	None	None	--
East Contra Costa	Old River (San Joaquin) & Wells	12	116	33	93	E	3,290	-----	-----	-----	4,818	36,440	-----	41,258	35,804	-----	212	5,242	2.1
El Camino	District Wells	30	75	--	--	D	1,350	-----	-----	-----	7,350	-----	-----	7,350	7,250	-----	-----	100	1.3
El Dorado	S. Fk. American R. and Webber Cr.	--	--	--	--	--	-----	1,450	1,411	0	-----	-----	13,711	13,711	9,100	2,211	400	2,000	1.6
El Nido	Wells and Merced I. D.	--	--	--	--	--	-----	-----	-----	-----	-----	-----	3,461	3,461	3,461	-----	-----	-----	.5
Empire West Side	Kings River and Private Wells	--	--	--	--	--	-----	-----	-----	-----	-----	-----	7,146	7,146	e 7,146	-----	-----	-----	1.5
Exeter	Private Wells	--	--	--	--	--	-----	-----	-----	-----	-----	-----	-----	None	-----	-----	-----	-----	--
Fair Oaks	American R.(N.Fk.Ditch) and Wells	4	220	--	--	E	475	-----	-----	-----	e 3,000	-----	e 7,000	e 10,000	e 5,000	e 5,000	-----	-----	--
Fresno	Kings River and Wells	16	40	--	--	E	310	-----	-----	-----	1,500	-----	322,201	333,701	307,369	-----	*26,332	-----	1.9
Glenn-Colusa	Sacramento R. and Stony Creek	--	--	12	4	E	3,526	-----	-----	-----	-----	624,460	26,228	650,688	525,724	-----	124,964	-----	8.0
Grenada	Shasta River	--	--	4	94	E	500	-----	-----	-----	-----	6,919	-----	6,919	e 4,500	-----	-----	e 2,419	--
Hills Valley (New)	Private Wells	--	--	--	--	--	-----	-----	-----	-----	-----	-----	-----	None	-----	-----	-----	-----	--
Hollister	San Benito River	--	--	--	--	--	-----	4,500	-----	-----	-----	-----	-----	None	-----	-----	-----	-----	--
Hot Spring Valley	Pit River & Big Sage Reservoir	--	--	--	--	--	-----	77,000	41,300	29,000	-----	-----	22,000	e 22,000	e 22,000	-----	-----	-----	5.0
Imperial	Colorado River	4	63	19	9	E	288	-----	-----	-----	-----	-----	4,022,742	4,022,742	1,661,618	-----	1,235,347	1,125,777	3.9
Island No. 3	Kings River (Consolidated I.D.)	--	--	--	--	--	-----	-----	-----	-----	-----	-----	-----	No Report	-----	-----	-----	-----	--
Ivanhoe (New)	Private Wells	--	--	--	--	--	-----	-----	-----	-----	-----	-----	-----	None	-----	-----	-----	-----	--
Jacinto	Sacramento River	--	--	--	--	--	-----	-----	-----	-----	-----	29,334	-----	29,334	23,520	-----	144	5,670	2.8
James	Kings R., San Joaquin R. & Wells	62	50	7	9	E	1,515	-----	-----	-----	38,323	9,303	100	47,726	e 45,000	-----	-----	e 2,726	2.9
Kings River Delta	Kings River and Wells	6	--	--	--	E,G,D	360	-----	-----	-----	-----	-----	-----	No Report	-----	-----	-----	-----	--
La Canada	Pickens Canyon, Tunnels and Wells	2	--	--	--	E,G	369	-----	-----	-----	-----	-----	-----	No Report	-----	-----	-----	-----	--
Laguna	Kings River and Private Wells	--	--	--	--	--	-----	-----	-----	-----	-----	-----	e 80,000	e 80,000	e 80,000	-----	-----	-----	3.0
Lakeside	District Wells	1	150	--	--	E	17	-----	-----	-----	121	-----	-----	121	-----	121	-----	-----	--
La Mesa, Lemon Gr.& S.V.	San Diego R.(El Capitan Reservoir)	12	60	7	100	E	600	-----	1,504	4,410	3,037	7,124	-----	10,161	e 5,000	e 4,415	71	675	--
Lemoore (Inactive)	Kings R. (Lemoore Canal Co.)	--	--	--	--	--	-----	-----	-----	-----	-----	-----	-----	No Report	-----	-----	-----	-----	--
Linden	Calaveras R. and Private Wells	--	--	--	--	--	-----	-----	-----	-----	-----	-----	-----	None	-----	-----	-----	-----	--
Lindmore	Private Wells	--	--	--	--	--	-----	-----	-----	-----	-----	-----	-----	None	-----	-----	-----	-----	--
Lindsay-Strathmore	Kaweah River and District Wells	42	282	12	282	E	4,295	75	-----	-----	13,190		7,424	20,614	16,013	780	-----	3,821	1.6
Littlerock Creek	Littlerock Creek and Wells	3	234	1	14	E	180	4,400	547	4	1,306	-----	1,367	2,673	2,144	210	-----	319	1.6
Lucerne (Inactive)	Kings R. (Last Chance Ditch)	--	--	--	--	--	-----	-----	-----	-----	-----	-----	-----	No Report	-----	-----	-----	-----	--

TABLE I

DATA RELATING TO SOURCE OF SUPPLY, STORAGE, AND DISTRIBUTION OF WATER
FOR CALIFORNIA IRRIGATION DISTRICTS (Continued)

Calendar Year, 1948

Name of District	Source of Water Supply	District Pumping Units						Reservoirs			Water Diverted in Acre-Feet in 1948				Water Reported Delivered in Acre-Feet				Average Acre-Feet Per Acre Delivered
		Wells		Other		Kind of Power	Installed H.P.	Capacity in Acre-Feet	Storage in Ac.-Ft.						Inside District		Outside District Boundary	Water Lost or Spilled	
		Number	Av. Lift	Number	Av. Lift				Beginning of Season	End of Season	From Wells	By Other Pumps	By Gravity	Total Diverted	Irrigation	Domestic			
Madera	San Joaquin-Fresno R., Pvt. Wells	—	—	—	—	—	—	—	—	—	—	—	e 66,744	66,744	20,142	—	—	b 46,602	—
Maxwell	Sacramento R. (Glenn-Colusa I.D.)	—	—	—	—	—	—	—	—	—	—	4,950	—	4,950	e 4,950	—	—	—	—
Merced	Merced River and Wells	118	39	—	—	E	2,597	289,000	140,200	28,600	84,800	—	448,900	533,700	363,600	—	* 33,200	136,900	3.3
Modesto	Tuolumne River and Wells	79	31	7	9	E	1,680	118,466	95,600	9,600	52,000	—	303,141	355,141	213,841	—	—	141,300	3.0
Mokelumne R.(Inactive)	Mokelumne River and Wells	—	—	—	—	—	—	—	—	—	—	—	—	None	—	—	—	—	—
Montague	Shasta River	—	—	—	—	—	—	72,000	12,400	10,200	—	—	11,130	11,130	e 4,030	—	2,100	e 5,000	—
Naglee-Burk	Old River (San Joaquin R.)	—	—	2	13	E	125	—	—	—	—	7,263	—	7,263	7,263	—	—	—	2.5
Nevada	Yuba-Bear R. and Tributaries	—	—	3	—	E	—	121,235	9,925	42,410	—	750	111,774	112,524	49,694	7,951	* 21,307	33,572	3.0
Newport Heights	District Wells	3	150	1	40	E	305	—	—	—	1,260	—	—	1,260	—	1,251	9	—	—
Newport Mesa	District Wells	—	—	—	—	—	—	—	—	—	—	—	—	No Report	—	—	—	—	—
Oakdale	Stanislaus River and Wells	22	72	42	32	E	1,582	56,250	56,250	0	28,781	19,879	163,494	212,154	148,508	26	* 1,500	62,120	2.8
Orange Cove	Private Wells	—	—	—	—	—	—	—	—	—	—	—	—	None	—	—	—	—	—
Oroville-Wyandotte	Feather River	—	—	1	47	E	8	6,700	6,700	2,470	—	—	24,199	24,199	3,470	1,090	2,690	16,949	—
Palmdale	Littlerock Creek and Wells	2	—	—	—	E,G	185	8,740	—	—	—	—	—	No Report	—	—	—	—	—
Palo Verde	Colorado River	—	—	—	—	—	—	—	—	—	—	—	458,760	458,760	e 412,860	—	—	e 45,900	—
Paradise	Little Butte Creek	—	—	1	116	E	60	3,140	3,140	1,330	—	—	5,260	5,260	3,575	—	—	e 1,685	.9
Potter Valley	Eel R. (P.G.&E.Co.Power Diversion)	—	—	2	8	E	60	—	—	—	—	4,429	4,169	8,598	6,958	—	—	1,640	2.3
Princeton-Codora-Glenn	Sacramento R. (Glenn-Colusa I.D.)	—	—	6	—	E	900	—	—	—	—	66,364	—	66,364	e 50,000	—	—	e 16,364	7.5
Provident	Sacramento R. (Glenn-Colusa I.D.)	—	—	4	7	E	105	—	—	—	—	40,914	—	40,914	26,914	—	—	14,000	4.3
Ramona	District Wells	34	160	—	—	E	76	—	—	—	124	—	—	124	—	124	—	—	—
Richvale	Feather River	—	—	14	7	E	205	—	—	—	—	16,246	89,466	105,712	96,766	—	—	8,946	8.0
Riverdale	Kings River (Murphy Slough)	—	—	—	—	—	—	—	—	—	—	—	—	No Report	—	—	—	—	—
San Dieguito	San Dieguito R. (Lake Hodges Res.)	—	—	3	145	E	157	—	—	—	—	609	1,837	2,446	e 1,990	456	—	—	1.2
Santa Fe	San Dieguito R. (Lake Hodges Res.)	—	—	15	80	E	302	—	—	—	—	2,580	499	3,079	2,724	253	—	102	1.1
San Ysidro	District Wells	3	230	2	—	E	275	—	—	—	600	—	—	600	e 400	e 200	—	—	—
Saucelito	Deer Creek and Private Wells	—	—	—	—	—	—	—	—	—	—	—	—	None	—	—	—	—	—
Scott Valley	Scott River	—	—	—	—	—	—	—	—	—	—	—	10,000	e 10,000	e 9,000	—	—	e 1,000	—
Serrano	Santiago River	—	—	—	—	—	—	6,250	2,500	1,098	—	—	2,176	2,176	2,176	—	—	—	1.7
Shafter-Wasco	Private Wells	—	—	—	—	—	—	—	—	—	—	—	—	None	—	—	—	—	—
Solano (New)	Private Wells	—	—	—	—	—	—	—	—	—	—	—	—	None	—	—	—	—	—
South Fork	South Fork Pit River	—	—	—	—	—	—	17,500	8,850	10,330	—	—	20,000	20,000	20,000	—	—	—	1.6
South Montebello	District Wells	4	—	—	—	E	175	—	—	—	1,000	—	—	1,000	—	1,000	—	—	—
South San Joaquin	Stanislaus River	—	—	—	—	—	—	87,500	0	1,020	—	—	213,286	213,286	182,937	—	—	30,349	3.0
Steel Canyon (New)	Private Wells	—	—	—	—	—	—	—	—	—	—	—	—	None	—	—	—	—	—
Stinson	Kings River and Wells	21	100	—	—	E	—	—	—	—	e 6,000	—	—	e 6,000	e 6,000	—	—	—	—
Stone Corral(New)	Private Wells	—	—	—	—	—	—	—	—	—	—	—	—	None	—	—	—	—	—
Stratford	Kings R. (Lemoore Canal)	—	—	—	—	—	—	—	—	—	—	—	—	No Report	—	—	—	—	—
Table Mountain	Feather River	1	45	—	—	E	30	—	4,800	2,800	1,200	—	2,000	3,200	2,200	—	—	1,000	6.9
Terra Bella	District Wells	42	425	—	—	E	3,038	—	—	—	8,052	—	—	8,052	7,542	487	23	—	3.0
Thermalito	Feather River	1	129	1	—	E	150	3,870	3,695	2,472	—	—	7,914	e 7,914	e 7,914	—	—	—	—
Tracy-Clover	District Wells & West Side I. D.	4	70	—	—	E	40	—	—	—	—	—	722	e 722	e 722	—	—	—	1.6
Tranquillity	San Joaquin-Kings River & Wells	10	100	7	10	E	555	—	—	—	3,590	24,278	1,423	29,291	e 29,291	—	—	—	3.5
Tulare	Kaweah River	—	—	—	—	—	—	—	—	—	—	—	25,051	25,051	e 25,051	—	—	—	—
Turlock	Tuolumne R. & District Wells	161	195	14	24	E	3,634	229,365	153,898	25,741	117,552	—	516,132	633,684	442,540	—	* 6,897	184,247	—
Vandalia	Tule River and Wells	15	305	—	—	E	450	—	—	—	2,343	—	—	2,343	2,343	—	—	—	1.9
Vista	San Luis Rey R. (Lake Henshaw)	—	—	—	—	—	—	203,500	85,061	52,815	—	—	24,862	24,862	e 12,500	11	* 9,993	2,358	1.6
Walnut	San Gabriel River and Wells	2	—	—	—	E	110	—	—	—	—	—	—	No Record	—	—	—	—	—
Waterford	Tuolumne River	—	—	—	—	—	—	—	—	—	—	—	35,312	35,312	28,112	—	—	7,200	4.4
West Side	San Joaquin River and Wells	6	102	7	102	E	1,987	—	—	—	1,000	30,200	—	31,200	24,713	—	* 914	e 5,573	2.3
West Stanislaus	San Joaquin River	2	—	32	106	E	5,250	—	—	—	—	70,711	—	70,711	59,662	—	* 6,605	4,444	2.4
Woodbridge	Mokelumne River	—	—	—	—	—	—	—	—	—	—	—	111,200	111,200	e 65,000	—	e 46,200	—	—
Totals	----------	850	—	308	—	—	52,320	1,324,191	630,024	225,412	454,597	1,123,884	7,715,156	9,293,637	5,699,137	36,248	1,542,378	2,015,874	—
Water Storage District																			
Buena Vista	Kern R. (Buena Vista Lake)	—	—	3	8	E	100	232,329	0	0	—	3,542	33,285	36,827	35,853	—	974	—	.9

* Includes delivery of water for rights other than District.

(e) Estimated (b) 46,602 acre-feet of Madera's diversion was delivered into seepage channels.

TABLE II

CALIFORNIA IRRIGATION DISTRICT CROP REPORTS FOR 1948

Name of District	District in Acres			Kind and Acreage of Irrigated Crops													Summary of Acres Cropped		
	Gross	Assessed 1948	Irrigable	Alfalfa	Clover	Cotton	Rice	Grain and Grain Hay	Other Field Crops	Vegetables and Truck	Grapes	Deciduous Fruits	Nuts and Olives	Citrus and Avocado	Pasture	Not Segregated	Irrigated	Dry Farmed	Total Cultivated
Alpaugh	8,131	8,059	7,500	735	------	5,050	----	1,145	160	-----	------	------	-----	----	225	-----	7,315	----	7,315
Alta	129,300	121,500	110,000	8,032	------	12,667	-----	-----	461	4,033	38,180	6,870	600	1,034	38,954	----	110,831	3,840	114,671
Anderson-Cottonwood	32,113	28,750	26,000	2,000	13,580	----	----	500	750	----	60	----	60	-----	-----	500	a 17,450	1,000	18,450
Banta-Carbona	15,692	15,105	14,600	5,376	------	----	-----	463	3,380	4,000	15	715	909	----	55	----	a 14,913	----	14,913
Bard	6,878	5,250	6,000	-----	-----	----	----	-----	-----	----	-----	-----	----	-----	-----	-----	----	----	No Record
Beaumont	4,141	3,043	2,500	-----	------	-----	-----	-----	-----	-----	-----	-----	-----	-----	-----	2,100	2,100	----	2,100
Big Springs	3,570	No Report	2,600	900	------	-----	-----	200	-----	-----	-----	-----	-----	-----	900	-----	e 2,000	No Record	2,000
Browns Valley	42,000	None	11,000	-----	------	-----	-----	-----	-----	-----	50	-----	350	-----	2,800	-----	3,200	300	3,500
Butte Valley	3,460	3,460	2,500	400	600	----	-----	900	500	-----	-----	-----	-----	-----	-----	-----	2,400	-----	2,400
Byron-Bethany	17,500	17,000	14,000	2,500	------	-----	-----	500	2,200	1,000	21	514	691	----	600	----	8,026	2,660	10,686
Camp Far West	4,090	No Report	2,600	-----	------	-----	-----	-----	-----	-----	-----	-----	-----	-----	-----	-----	-----	-----	----
Carmichael	3,414	3,352	2,500	-----	------	-----	-----	-----	-----	-----	-----	-----	-----	-----	-----	Domestic	----	----	No Record
Carpenter	1,328	1,323	1,200	-----	------	-----	-----	-----	-----	25	-----	-----	-----	1,090	-----	85	1,200	10	1,210
Citrus Heights	3,174	3,173	2,700	-----	------	-----	-----	-----	-----	-----	-----	-----	-----	-----	-----	Domestic	----	----	No Record
Compton-Delevan	6,047	6,047	5,000	-----	------	-----	2,161	-----	-----	-----	-----	-----	-----	-----	-----	-----	2,161	-----	2,161
Consolidated	150,000	148,144	135,000	5,635	3,765	18,255	-----	-----	1,090	188	95,964	e 6,000	723	e 2,752	----	5,905	140,277	7,867	148,144
Corcoran	51,600	46,851	45,000	14,089	------	43,348	-----	9,531	1,963	-----	-----	-----	-----	-----	111	-----	69,042	-----	69,042
Cordua	7,361	7,361	5,000	-----	2,270	-----	1,265	-----	285	43	-----	-----	-----	-----	-----	-----	c 3,863	None	3,863
Deer Creek	2,186	2,186	1,900	550	130	-----	-----	65	295	135	-----	82	36	-----	575	-----	1,868	275	2,143
Delano-Earlimart	55,952	6,040	e 35,000	-----	-----	-----	-----	-----	-----	-----	-----	-----	-----	-----	-----	-----	-----	-----	No Record
Durham	93	None	None	-----	-----	-----	-----	-----	-----	-----	-----	-----	-----	-----	-----	Domestic	----	----	None
East Contra Costa	20,000	19,184	17,000	e 600	-----	-----	-----	-----	e 570	3,086	937	e 7,000	e 4,743	-----	----	-----	16,936	----	16,936
El Camino	7,547	7,543	6,500	500	-----	-----	-----	-----	200	-----	-----	e 300	e 300	-----	4,100	200	5,600	1,500	7,100
El Dorado	32,582	30,288	20,000	-----	-----	-----	-----	-----	-----	100	100	5,100	100	-----	200	-----	5,600	1,500	7,100
El Nido	9,400	9,162	7,500	3,900	-----	1,000	-----	295	290	-----	25	40	6	-----	1,164	-----	6,720	500	7,220
Empire West Side	6,448	6,448	6,000	-----	-----	450	-----	5,615	-----	-----	-----	-----	-----	-----	-----	-----	6,065	-----	6,065
Exeter	12,260	-----	10,000	-----	-----	-----	-----	-----	-----	-----	-----	-----	-----	-----	-----	-----	-----	-----	No Record
Fair Oaks	3,740	3,740	3,500	-----	-----	-----	-----	-----	-----	-----	-----	-----	-----	-----	-----	Domestic	-----	-----	No Record
Fresno	236,460	236,460	210,000	-----	-----	-----	-----	-----	-----	-----	-----	-----	-----	-----	-----	165,000	165,000	-----	165,000
Glenn-Colusa	129,720	118,912	112,000	4,557	15,280	-----	34,975	2,285	1,061	249	-----	181	-----	-----	1,598	-----	60,186	1,450	61,636
Grenada	1,800	1,800	1,300	1,100	-----	-----	-----	220	-----	-----	-----	-----	-----	-----	-----	-----	1,320	-----	1,320
Hills Valley	2,600	None	2,000	-----	-----	-----	-----	-----	-----	-----	-----	-----	-----	-----	-----	-----	None	-----	-----
Hollister	19,180	None	16,000	e 500	-----	-----	-----	-----	1,200	7,040	300	6,130	900	-----	e 300	-----	16,370	2,000	18,370
Hot Spring Valley	9,578	9,578	5,200	-----	-----	-----	-----	-----	100	-----	-----	-----	-----	-----	3,900	-----	4,000	e 3,000	7,000
Imperial	882,788	495,040	505,000	108,949	819	-----	300	62,328	177,340	52,509	934	2	338	3,860	879	d	a 408,258	-----	408,258
Island No. 3	4,700	-----	4,000	-----	-----	-----	-----	-----	-----	-----	-----	-----	-----	-----	-----	-----	-----	-----	No Report
Ivanhoe	11,117	10,608	10,000	-----	-----	-----	-----	-----	967	-----	4,344	672	e 217	e 3,000	-----	-----	f 9,200	1,600	10,800
Jacinto	12,540	12,461	11,000	1,376	4,903	-----	-----	116	301	-----	-----	e 200	e 192	-----	1,120	-----	8,208	1,699	9,907
James	24,392	22,848	18,200	2,634	-----	8,604	-----	3,425	1,023	-----	-----	-----	-----	-----	46	-----	15,732	-----	15,732
Kings River Delta	2,700	-----	2,700	200	-----	500	-----	2,000	500	-----	-----	-----	-----	-----	-----	f	a 3,200	-----	3,200
La Canada	1,340	-----	800	-----	-----	-----	-----	-----	-----	-----	-----	-----	-----	-----	-----	Domestic	-----	-----	No Record
Laguna	34,765	34,755	30,000	-----	-----	-----	-----	-----	-----	-----	-----	-----	-----	-----	-----	e 28,000	e 28,000	-----	28,000
Lakeside	900	-----	-----	-----	-----	-----	-----	-----	-----	14	-----	4	26	29	17	Domestic	90	39	129
La Mesa, L.G. & Spring Valley	18,273	17,872	12,000	13	-----	-----	-----	-----	-----	329	55	56	10	2,963	241	14	3,681	602	4,283
Lemoore (Inactive)	53,000	-----	45,000	-----	-----	-----	-----	-----	-----	-----	-----	-----	-----	-----	-----	-----	-----	-----	No Record
Linden	4,300	-----	4,000	-----	-----	-----	-----	-----	-----	-----	-----	-----	-----	-----	-----	-----	-----	-----	No Record
Lindmore	27,478	27,428	23,000	1,181	-----	1,823	-----	-----	550	934	3,564	2,078	2,210	6,720	597	-----	f 19,457	2,500	21,957
Lindsay-Strathmore	15,327	10,558	10,200	-----	-----	-----	-----	-----	-----	430	259	-----	802	8,304	-----	225	10,020	5,163	15,183
Littlerock Creek	2,603	1,351	2,000	140	-----	-----	-----	40	-----	340	-----	765	20	-----	-----	30	1,335	-----	1,335
Lucerne (Inactive)	33,400	-----	3,000	-----	-----	-----	-----	-----	-----	-----	-----	-----	-----	-----	-----	-----	-----	-----	No Report
Madera	172,400	e 165,000	143,000	24,200	-----	28,000	-----	880	4,475	7,100	21,700	e 3,000	e 1,170	-----	14,550	f	107,075	32,000	139,075
Maxwell	8,343	-----	7,000	-----	-----	-----	521	-----	-----	-----	-----	-----	-----	-----	-----	-----	521	-----	521
Merced	163,864	140,576	143,000	17,636	-----	3,800	3,365	1,809	6,005	2,417	10,116	e15,000	e 6,978	-----	38,935	4,777	109,838	22,820	132,658
Modesto	81,203	81,202	76,300	10,206	15,593	-----	491	10,418	3,746	1,330	9,576	11,880	5,661	-----	842	68	a 69,811	677	70,438

TABLE II

CALIFORNIA IRRIGATION DISTRICT CROP REPORTS FOR 1948 (Continued)

Name of District	District in Acres			Kind and Acreage of Irrigated Crops													Summary of Acres Cropped		
	Gross	Assessed 1948	Irrigable	Alfalfa	Clover	Cotton	Rice	Grain and Grain Hay	Other Field Crops	Vegetables and Truck	Grapes	Deciduous Fruit	Nuts and Olives	Citrus and Avocado	Pasture	Not Segregated	Irrigated	Dry Farmed	Total Cultivated
Mokelumne River (Inactive)	2,100	None	2,100	----	----	----	----	----	----	----	----	----	----	----	----	----	----	----	No Record
Montague	e 20,000	17,000	----	----	----	----	----	----	----	----	----	----	----	----	----	e 2,000	e 2,000	----	2,000
Naglee-Burk	2,873	2,497	2,600	----	----	----	----	----	----	----	----	----	----	----	----	2,875	2,875	----	2,875
Nevada	265,000	230,318	164,000	e 850	----	----	3,083	e 500	e 500	103	----	5,650	----	----	7,913	----	18,599	No Record	18,599
Newport Heights	1,607	1,607	e 1,000	----	----	----	----	----	----	90	----	----	----	35	----	Domestic	125	----	125
Newport Mesa	694	No Report	400	----	----	----	----	----	----	----	----	----	----	----	----	----	No Report	----	----
Oakdale	72,345	68,363	63,000	1,148	41,400	64	1,987	247	1,873	605	841	1,595	2,513	4	618	273	a 53,248	14,350	67,598
Orange Cove	25,730	25,705	20,000	70	----	----	----	----	----	560	3,350	1,180	576	3,733	----	----	f 9,489	16,181	25,670
Oroville-Wyandotte	24,100	20,477	20,000	----	----	----	----	----	2	90	----	211	3,459	660	----	----	4,422	----	4,422
Palmdale	4,756	No Report	4,000	----	----	----	----	----	----	----	----	----	----	----	----	----	No Report	----	----
Palo Verde	101,650	86,052	e 75,000	24,924	----	880	----	9,747	10,648	7,790	2	38	15	----	1,379	----	a 55,423	----	55,423
Paradise	11,250	9,686	8,000	----	----	----	----	----	----	----	----	----	----	----	----	e 4,000	e 4,000	No Record	e 4,000
Potter Valley	5,427	5,427	4,000	275	870	----	----	----	225	75	----	400	5	----	1,150	----	3,000	300	3,300
Princeton-Codora-Glenn	13,338	12,470	12,000	611	571	----	4,397	45	----	----	----	e 600	e 382	----	60	----	6,666	No Record	6,666
Provident	14,921	14,921	10,000	----	716	----	5,399	----	144	----	----	----	----	----	----	----	g 6,259	No Record	6,259
Ramona	667	467	400	----	----	----	----	----	----	----	----	----	----	----	----	----	Domestic	----	----
Richvale	25,652	None	22,000	----	----	----	11,293	----	e 1,172	----	----	----	----	----	----	57	12,522	No Record	12,522
Riverdale	15,580	15,003	13,000	4,150	1,125	2,110	----	4,435	----	----	----	----	----	----	2,160	----	b 13,980	None	13,980
San Dieguito	4,020	3,500	3,000	2	----	----	----	----	----	461	32	20	----	795	25	186	1,521	50	1,571
Santa Fe	10,106	6,772	6,900	31	----	----	----	----	30	218	----	----	30	1,854	220	40	2,413	400	2,813
San Ysidro	560	e 500	500	1	----	----	----	----	----	21	----	----	----	14	5	4	45	13	58
Saucelito	19,383	15,440	e 15,000	----	----	----	----	----	----	----	----	----	----	----	----	----	No Report	----	----
Scott Valley	5,131	5,131	4,500	3,000	----	----	----	----	----	----	----	----	----	----	650	----	3,650	1,481	5,131
Serrano	1,498	1,498	1,300	----	----	----	----	----	----	----	----	----	----	1,316	----	----	1,316	----	1,316
Shafter-Wasco	38,640	None	30,000	3,329	----	14,000	----	991	12,011	273	1,931	658	5	----	195	8	33,401	b, f	33,401
Solano	82,000	None	77,500	e 1,700	----	----	----	----	e 750	e 750	----	e 6,000	e 1,000	----	e 1,800	f	e 12,000	e 19,000	31,000
South Fork	12,404	12,404	11,000	----	----	----	----	6,625	100	----	----	----	----	----	5,679	----	12,404	----	12,404
South Montebello	892	None	600	----	----	----	----	----	----	----	----	----	----	----	----	Domestic	----	----	----
South San Joaquin	71,112	66,871	65,000	11,410	11,654	----	----	7,218	3,360	2,989	15,151	e 7,000	e 3,162	----	618	1,849	h 64,411	686	65,097
Steel Canyon	505	None	275	----	----	----	----	----	----	3	----	6	5	114	----	----	128	14	142
Stinson	6,000	None	----	1,000	----	----	----	3,000	----	----	----	----	----	----	----	----	f 4,000	----	4,000
Stone Corral	5,000	None	4,500	----	----	----	----	----	----	----	----	----	----	----	----	----	----	----	No Record
Stratford	9,847	----	8,500	1,751	----	2,363	----	5,013	180	----	----	----	----	----	540	----	9,847	----	9,847
Table Mountain	936	None	775	----	----	----	150	----	----	----	----	e 50	e 50	----	80	----	330	----	330
Terra Bella	12,285	5,955	11,000	----	----	----	----	----	----	189	----	9	329	1,943	----	63	2,533	3,900	6,433
Thermalito	3,179	2,473	2,000	----	106	----	----	----	----	44	25	136	251	330	278	----	1,170	----	1,170
Tracy-Clover	1,034	973	820	260	75	----	----	35	----	70	----	----	----	----	----	10	f 450	200	650
Tranquillity	10,750	9,922	9,000	273	----	5,630	727	750	227	----	----	----	----	----	54	----	7,661	----	7,661
Tulare	75,350	44,600	68,000	14,360	----	32,950	----	2,543	1,146	315	1,734	1,825	----	----	3,695	757	58,325	40	58,365
Turlock	194,870	185,000	162,000	33,433	30,001	51	----	25,769	19,268	4,102	13,944	e13,000	e 2,532	----	10,211	5,382	a157,693	----	157,693
Vandalia	1,432	1,223	1,200	----	----	----	----	75	----	----	----	----	----	1,126	----	----	1,201	----	1,201
Vista	18,057	17,823	12,400	42	----	----	----	35	----	355	----	e 292	14	6,993	----	95	7,826	----	7,826
Walnut	893	None	886	----	----	----	----	----	----	----	----	----	----	885	----	----	885	----	885
Waterford	10,639	9,462	9,000	191	----	----	----	13	241	----	560	1,182	1,143	----	2,932	----	6,262	360	6,622
West Side	11,812	11,709	10,000	4,735	479	----	----	872	2,093	1,300	56	123	992	----	92	100	a 10,842	1,348	12,190
West Stanislaus	22,209	21,668	22,000	6,990	----	----	----	2,115	9,635	5,085	----	e 500	e 340	----	135	----	a 24,850	----	24,850
Woodbridge	14,128	14,128	13,000	3,082	2,143	----	481	380	409	244	e 1,500	e 1,413	----	----	1,127	3,195	13,974	----	13,974
Totals	3,948,190	2,944,564	2,875,956	337,547	146,160	179,345	70,595	173,143	273,466	111,034	225,326	108,477	43,845	49,554	154,325	227,798	2,100,615	151,275	2,251,890
Water Storage Districts																			
Buena Vista	72,453	49,615	46,800	8,900	----	23,433	----	3,030	2,412	8	----	----	----	----	414	8	32,225	----	32,225

(a) Double crop acreage is not included.
(b) Double crop acreage is included
(c) Cordua furnished water for an additional 1,105 acres in gun clubs
(d) Imperial crop survey is as of March, 1948.
(e) Estimated acreage.
(f) 1947 crop report.
(g) Provident furnished water for an additional 4,000 acres in gun clubs
(h) South San Joaquin irrigated area includes 11,000 acres that are considered sub-irrigated.

TABLE III

SUMMARY OF ASSESSMENTS LEVIED, PERCENTAGES DELINQUENT, TAX SALE CERTIFICATES, AND TAX DEEDED LANDS IN CALIFORNIA IRRIGATION DISTRICTS

For Calendar Year 1948

Name of District	Assessment 1947-1948					Assessment 1948-1949					Tax Sale Certificates			Tax Delinquent Lands		
	Total Assessed Valuation	Rate per $100 of Valuation	Total Assessment Levied	Amount Delinquent on Tax Sale Date	Percentage of Assessment Delinquent	Total Assessed Valuation	Rate Per $100 of Valuation: Bond Fund	Rate Per $100 of Valuation: General Fund	Rate Per $100 of Valuation: Total Rate	Total Assessment Levied	Amount Now Held by District	Amount Held Preceding Year	Trend Increase + Decrease -	Acres Held By District Tax Deed	Acres Subject to District Tax Deed	No. Acres Sold in 1948
Alpaugh	$ 420,900	$ 4.00	$ 16,836	$ ----	----	$ 420,900	$ ----	$ 4.00	$ 4.00	$ 16,836	$ 1	$ 1	$ ----	72	----	None
Alta	8,369,208	1.35	112,968	1,522	1.3	8,374,006	----	1.25	1.25	104,659	2,188	1,929	259 +	None	None	None
Anderson-Cottonwood	1,306,405	6.50	72,181	8,728	12.0	1,306,485	e 2.00	e 5.00	7.00	91,454	No Report	----	----	Lots	----	5
Banta-Carbona	2,337,325	4.00	93,499	None	----	2,339,916	1.72	2.28	4.00	93,596	1,270	635	635 +	None	None	None
Bard (Part of Yuma Project)	525,000	----	None	----	----	525,000	----	----	----	None	----	----	----	----	----	----
Beaumont	588,930	4.70	27,680	999	3.6	586,660	2.70	2.30	5.00	29,333	----	----	----	25	----	----
Big Springs	238,711	4.00	9,548	----	----	238,711	----	----	No Report	----	----	----	----	----	----	----
Browns Valley	----	----	None	----	----	----	----	----	None	None	None	----	None	None	None	None
Butte Valley	150,630	4.00	5,847	None	----	166,445	----	6.00	6.00	9,987	80	None	80 +	920	8 Lots	----
Byron-Bethany	1,685,345	3.00	50,560	819	1.6	1,647,747	1.19	1.81	3.00	49,432	861	1,132	271 -	None	None	None
Camp Far West	----	----	No Report	----	----	----	----	----	----	No Report	----	----	----	----	----	----
Carmichael	251,375	12.50	33,580	3,009	9.0	268,160	----	----	13.75	36,772	3,235	1,979	1,256 +	----	None	None
Carpenter	950,575	1.90	18,052	391	2.2	950,575	1.90	----	1.90	18,055	320	408	88 -	----	----	----
Citrus Heights	317,852	6.00	19,071	12	----	317,270	1.20	4.80	6.00	19,036	2,364	1,234	1,130 +	1	None	None
Compton-Delevan	151,180	10.00	15,118	15	.1	151,180	2.36	7.64	10.00	15,118	None	None	----	None	None	None
Consolidated	9,564,398	1.80	172,228	2,571	1.5	10,141,983	----	1.80	1.80	182,773	2,275	1,832	443 +	3	178	None
Corcoran	4,769,650	1.00	44,826	483	1.1	4,685,074	1.00	----	1.00	43,978	501	244	257 +	----	4,832	----
Cordua	129,194	6.00	7,752	----	----	183,991	33.72	1.28	35.00	63,027	None	None	----	420	None	None
Deer Creek	175,540	3.00	5,266	136	2.6	175,540	----	3.00	3.00	5,266	None	None	----	None	45	45
Delano-Earlimart	140,530	1.95	2,740	6	----	161,627	----	1.95	1.95	3,152	27	48	21 -	None	None	None
Durham (New)	None	----	None	----	----	None	----	----	----	None	None	None	----	None	None	None
East Contra Costa	3,235,946	2.85	92,224	938	1.0	3,237,457	2.18	.67	2.85	92,182	1,262	545	717 +	None	None	None
El Camino	377,150	7.00	26,400	4,752	18.	377,150	----	5.50	5.50	20,743	None	None	----	None	None	None
El Dorado	2,581,052	.85	21,938	531	2.4	2,957,022	.42	.43	.85	25,134	480	431	49 +	8	None	None
El Nido	529,655	4.00	21,186	768	3.6	529,700	.68	3.82	4.50	23,836	152	68	84 +	None	None	None
Empire West Side	642,827	1.00	6,428	230	3.6	644,827	----	1.00	1.00	6,448	372	372	----	180	17	None
Exeter	1,182,942	----	None	----	----	1,182,942	----	----	----	No Report	----	----	----	----	----	----
Fair Oaks	350,154	2.60	9,094	502	5.5	347,610	1.20	1.80	3.00	10,428	65	50	15 +	4	None	6
Fresno	17,770,930	2.00	355,387	6,397	1.8	17,786,880	----	2.00	2.00	355,777	719	506	213 +	----	----	----
Glenn-Colusa	3,928,070	1.50	58,921	335	.6	3,928,070	.94	.56	1.50	58,921	71	159	88 -	None	None	None
Grenada	267,417	4.00	11,653	----	----	277,473	----	4.50	4.50	11,960	None	None	None	None	None	None
Hills Valley (New)	None	----	None	----	----	None	----	----	----	None	----	----	----	----	----	----
Hollister	----	----	None	----	----	----	----	----	----	None	None	None	None	None	None	None
Hot Spring Valley	174,875	2.50	4,360	153	3.5	174,967	2.00	.50	2.50	4,362	None	None	None	None	None	None
Imperial	40,438,484	3.50	1,415,342	42,744	3.0	41,534,362	1.84	1.66	3.50	1,453,698	73,151	69,905	3,246 +	25,601	2,554	3,711
Island No. 3	259,316	.25	648	----	----	259,316	----	----	----	No Report	----	----	----	----	----	----
Ivanhoe (New)	None	----	None	----	----	1,497,358	----	1.00	1.00	14,973	None	None	None	None	None	None
Jacinto	737,924	2.50	18,648	330	1.8	737,516	.30	2.20	2.50	18,438	357	470	113 -	----	----	----
James	1,016,103	3.50	35,562	None	----	1,020,639	1.75	1.75	3.50	35,722	None	None	----	None	None	None
Kings River Delta (Inactive)	----	----	None	----	----	----	----	----	----	None	----	----	----	----	----	----
La Canada	----	----	No Report	----	----	----	----	----	----	No Report	----	----	----	----	----	----
Laguna	1,302,201	2.50	32,553	1,153	3.5	1,302,373	----	2.50	2.50	32,588	----	----	----	----	----	----
Lakeside	174,017	2.50	4,350	----	----	176,549	----	----	3.75	10,491	----	----	----	----	----	----
La Mesa, Lemon Grove & S.V.	6,572,689	2.00	131,454	3,863	2.9	6,948,919	1.82	.18	2.00	138,978	4,355	3,458	897 +	402	None	168
Lemoore (Inactive)	----	----	----	----	----	----	----	----	----	None	----	----	----	----	----	----
Linden (Inactive)	----	----	----	----	----	----	----	----	----	None	----	----	----	----	----	----
Lindmore	2,731,897	----	None	----	----	2,731,897	----	----	----	None	1,814	2,482	668 -	----	20	----
Lindsay-Strathmore	1,791,000	4.40	78,802	None	----	1,788,246	1.51	2.89	4.40	78,682	None	None	----	4,500	None	None
Littlerock Creek	129,152	5.00	6,468	40	.6	135,064	5.00	----	5.00	6,753	None	None	----	1,146	None	99
Lucerne (Inactive)	----	----	None	----	----	----	----	----	----	None	----	----	----	----	----	----

TABLE III

SUMMARY OF ASSESSMENTS LEVIED, PERCENTAGES DELINQUENT, TAX SALE CERTIFICATES, AND TAX DEEDED LANDS IN CALIFORNIA IRRIGATION DISTRICTS (Continued)

For Calendar year 1948

Name of District	Assessment 1947-1948					Assessment 1948-1949					Tax Sale Certificates			Tax Delinquent Lands		
	Total Assessed Valuation	Rate per $100 of Valuation	Total Assessment Levied	Amount Delinquent on Tax Sale Date	Percentage of Assessment Delinquent	Total Assessed Valuation	Rate Per $100 of Valuation: Bond Fund	Rate Per $100 of Valuation: General Fund	Rate Per $100 of Valuation: Total Rate	Total Assessment Levied	Amount Now Held by District	Amount Held Preceding Year	Trend Increase + Decrease -	Acres Held By District Tax Deed	Acres Subject to District Tax Deed	No. Acres Sold in 1948
Madera	$8,181,735	$ 1.20	$ 98,181	$ 9,838	10.00	$7,931,630	$ ----	$ 1.35	$ 1.35	$ 107,013	$ 7,681	$ 5,734	$ 1,947 +	4 Lots	Lots	1
Maxwell	166,550	1.80	2,990	No Report	----	166,550	----	----	----	No Report	----	----	----	----	----	----
Mendota (Inactive)	----	----	----	----	----	----	----	----	----	None	----	----	----	----	----	----
Merced	14,109,255	3.00	423,277	13,968	3.3	14,708,878	----	4.00	4.00	588,355	345	249	96 +	None	None	----
Modesto	7,573,960	1.50	113,609	456	.4	7,611,020	----	1.50	1.50	114,165	1,170	1,120	50 +	None	Lots	None
Mokelumne River (Inactive)	----	----	None	----	----	----	----	----	----	None	----	----	----	----	----	----
Montague	829,701	2.50	e 20,742	758	3.6	e 829,701	----	2.75	2.75	22,817	1,159	511	648 +	None	None	None
Naglee-Burk	247,771	12.00	29,781	779	2.6	247,771	2.74	9.26	12.00	29,781	1,895	1,221	674 +	----	----	----
Nevada	3,675,981	2.00	73,520	4,773	6.5	3,771,733	----	3.00	3.00	113,332	2,307	1,645	662 +	----	----	----
Newport Heights	1,956,420	1.00	19,564	765	3.9	2,300,650	.28	.72	1.00	23,006	566	283	283 +	None	----	----
Newport Mesa	----	----	No Report	----	----	----	----	----	----	No Report	----	----	----	----	----	----
Oakdale	5,390,208	7.00	377,315	5,007	1.3	5,908,854	1.77	4.13	5.90	407,616	6,339	3,265	3,074 +	19	None	273
Orange Cove	1,535,337	2.13	32,692	5,706	17.5	1,531,559	----	----	----	None	----	----	----	----	----	----
Oroville-Wyandotte	1,866,067	1.00	18,661	2,426	13.	1,924,264	1.00	----	1.00	19,242	52	3,312	3,260 -	2,012	----	1,914
Palmdale	197,654	----	12,841	No Report	----	e 197,654	----	----	No Report	13,125	----	----	----	----	----	----
Palo Verde	4,976,720	4.25	201,334	3,102	1.5	5,184,152	4.25	----	4.25	210,103	2,993	2,070	923 +	3,084	None	154
Paradise	1,385,497	1.25	17,319	493	2.8	1,406,529	----	1.25	1.25	17,582	1,379	1,324	55 +	197	8,000	608
Potter Valley	268,584	4.75	12,758	None	----	344,361	1.62	3.38	5.00	17,218	None	None	----	None	None	None
Princeton-Codora-Glenn	854,027	5.00	40,685	1,627	4.	853,782	1.80	3.50	5.30	43,044	----	----	----	----	----	----
Provident	717,808	3.20	22,970	None	----	717,808	----	3.20	3.20	22,970	None	None	None	None	None	None
Ramona	170,220	6.50	11,064	331	3.0	171,665	5.25	1.75	7.00	12,016	292	313	21 -	----	----	----
Richvale	----	----	None	----	----	----	----	----	----	None	313	313	----	None	None	None
Riverdale	706,145	2.00	14,123	----	----	714,125	----	2.50	2.50	17,125	296	323	27 -	----	293	None
San Dieguito	2,273,901	3.50	79,587	2,662	3.3	2,341,325	.34	2.66	3.00	70,240	2,541	1,503	1,038 +	170	----	25
Santa Fe	1,493,610	3.20	49,861	494	1.0	1,534,620	1.54	2.66	4.20	66,329	527	904	377 -	2,887	None	9
San Ysidro	133,240	2.00	2,665	----	----	135,000	----	2.50	2.50	3,454	12	16	4 -	----	----	----
Saucelito	89,800	.50	4,490	1,253	27.9	154,400	----	1.05	1.05	16,425	----	----	----	----	----	----
Scott Valley	256,565	4.00	10,263	None	----	256,565	----	----	4.00	10,263	None	None	----	None	None	None
Serrano	1,318,224	1.00	13,182	None	----	1,318,224	1.00	----	1.00	13,182	----	----	----	----	----	----
Shafter-Wasco	3,047,790	.50	15,239	1,448	9.5	3,047,790	----	----	----	None	----	----	----	----	----	----
Solano (New)	None	----	None	----	----	None	----	----	----	None	----	----	----	----	----	----
South Fork	502,855	2.25	11,314	None	----	502,855	1.50	1.55	3.05	15,237	None	None	----	None	None	None
South Montebello	1,574,560	.60	8,030	142	1.8	1,574,560	----	----	----	None	122	40	82 +	None	None	None
South San Joaquin	8,459,165	5.50	465,250	7,329	1.6	8,480,225	2.84	3.01	5.85	496,076	7,013	4,199	2,814 +	None	9	None
Steel Canyon (New)	----	----	None	----	----	----	----	----	----	None	None	None	----	None	None	None
Stinson	----	----	None	----	----	----	----	----	----	None	----	----	----	None	----	----
Stone Corral (New)	None	----	None	----	----	----	----	----	----	None	None	None	----	None	None	None
Stratford	982,224	2.50	24,555	No Report	----	982,224	----	----	----	No Report	----	----	----	----	----	----
Table Mountain	----	----	None	None	----	----	----	----	----	None	None	None	----	None	None	None
Terra Bella	383,607	10.00	38,361	159	.4	384,857	1.10	8.90	10.00	38,486	182	27	155 +	6,320	None	5
Thermalito	483,475	3.50	17,277	71	.4	493,072	1.05	2.45	3.50	17,420	79	42	37 +	706	None	52
Tracy-Clover	99,625	6.50	6,456	778	12.0	102,958	1.10	5.40	6.50	6,692	1,502	1,815	313 -	----	----	----
Tranquillity	456,624	2.00	9,132	----	----	470,941	1.80	.20	2.00	9,419	None	None	----	None	None	None
Tulare	1,508,125	4.00	60,325	2,197	3.6	3,743,188	----	3.00	3.00	112,295	5,008	3,205	1,803 +	None	660	None
Tule (Inactive)	----	----	----	----	----	----	----	----	----	----	----	----	----	----	----	----
Turlock	14,321,245	1.10	157,522	2,357	1.5	14,351,570	----	1.10	1.10	157,855	7,744	4,000	3,744 +	None	None	None
Vandalia	231,596	8.00	18,528	None	----	232,276	1.00	7.00	8.00	18,582	None	None	----	52	None	3
Vista	2,037,427	8.00	162,996	6,400	3.9	2,038,711	2.00	6.00	8.00	163,096	8,201	6,133	2,068 +	81	None	1
Walnut	----	----	None	----	----	----	----	----	----	None	----	----	----	----	----	----
Waterford	945,184	5.00	47,259	526	1.1	941,937	.96	4.64	5.60	52,747	858	1,108	250 -	----	----	17
West Side	1,435,470	4.25	61,003	485	.8	1,828,152	.30	3.45	3.75	68,554	2,274	2,236	38 +	None	None	None
West Stanislaus	2,160,754	4.50	97,234	397	.4	2,150,723	3.70	.80	4.50	96,783	419	391	28 +	None	None	None
Woodbridge	1,217,497	2.00	24,357	23	.1	1,217,497	2.00	----	2.00	24,357	40	None	40 +	None	None	None
Totals	218,488,752	----	5,967,481	158,177	----	227,023,963	----	----	----	6,418,590	159,229	135,190	24,039 +	48,810	16,608	7,096

Water Storage Districts

Arvin-Edison	----	----	None	----	----	----	----	----	None	None	----	----	----	None	None	----
Buena Vista	942,731	27.96	262,060	289	.1	942,731	7.77	20.00	27.77	260,296	985	834	151 +	23	26	None

(e) Estimated

TABLE IV

SUMMARY OF ANNUAL FINANCIAL REPORTS OF CALIFORNIA IRRIGATION DISTRICTS
SHOWING RECEIPTS AND DISBURSEMENTS FOR THE YEAR 1948

Name of District	Cash Balance Jan. 1, 1948	Receipts 1948								Disbursements 1948							Cash Balance Dec. 31, 1948	Other Funds and Securities Held
		Assessments, Penalties, Redemptions	Water Sales and Services	Water Power and Electrical Energy Sales	Land Sales	Crop Share, Rentals and Leases	Transfers From Other Funds	Miscellaneous Receipts	Total Receipts	Administration	Operation and Maintenance	Debt Retirement	Interest on Debt	Capital Expenditures	Miscellaneous Disbursements	Total Disbursements		
Alpaugh	$ 13,569	$ 15,775	$ 92,042	$ —	$ —	$ —	$ —	$ 11,501	$ 119,318	$ 10,993	$ 115,858	$ —	$ —	$ —	$ 500	$ 127,351	$ 5,536	$ 14,000
Alta	135,646	105,164	161	—	—	940	—	22,110	128,375	36,505	80,604	500	138	44,077	—	161,824	102,197	37,000
Anderson-Cottonwood	61,330	88,569	20,409	—	17,670	—	—	7,600	134,248	9,822	88,832	—	5,219	17,896	21,944	143,713	51,865	20,000
Banta-Carbona	170,444	90,927	159,690	—	—	—	—	10,830	261,447	13,258	210,732	16,000	21,385	9,542	130	271,047	160,844	—
Bard	1,627	27	—	—	—	—	—	119	146	795	—	—	—	—	—	795	978	—
Beaumont	103,279	29,047	89,227	—	—	—	—	14,103	132,377	14,438	135,162	4,000	9,415	33,045	10,990	207,050	28,606	—
Big Springs	8,207	—	—	—	—	—	—	—	—	—	—	—	—	—	a 5,600	a 5,600	2,607	—
Browns Valley	14,055	—	21,052	—	—	—	—	4,981	26,033	1,786	24,639	—	—	—	415	26,840	13,248	145,000
Butte Valley	7,137	9,332	4,511	—	32,911	760	—	6,842	54,356	4,038	14,011	—	—	16,605	18,277	52,931	8,562	33,220
Byron-Bethany	58,927	49,913	79,751	—	—	—	—	2,386	132,050	—	96,179	—	3,569	22,759	1,206	123,713	67,264	—
Camp Far West	—	—	—	—	—	—	—	—	—	—	—	—	—	—	—	—	No Report	—
Carmichael	22,267	37,484	36,465	—	—	—	—	7,600	81,549	—	76,841	—	1,450	—	—	78,316	25,500	—
Carpenter	23,310	17,313	24,384	—	—	240	—	1,269	43,206	4,553	21,330	12,000	4,680	—	—	42,563	23,953	4,440
Citrus Heights	65,237	20,367	41,826	—	—	—	—	782	62,975	5,444	48,395	2,000	2,720	7,759	—	66,318	61,894	—
Compton-Delevan	5,980	16,067	23,775	—	—	—	—	12	39,854	2,653	34,807	1,500	2,580	—	2,812	44,352	1,482	—
Consolidated	86,983	171,879	2,890	—	1,665	1,212	—	25,167	202,813	41,099	106,749	—	—	28,597	6,864	183,309	b 106,487	116,181
Corcoran	78,923	43,820	205,085	—	—	10,405	10,000	7,557	276,867	28,711	131,760	—	4,320	129,745	2,189	296,725	59,065	80,500
Cordua	19,342	60,218	11,221	—	—	—	—	23,712	95,151	2,873	—	2,000	2,880	64,377	7,552	79,682	34,811	—
Deer Creek	3,691	2,671	—	—	—	—	—	88	2,759	2,371	1,094	—	—	398	—	3,863	2,587	—
Delano-Earlimart	29,892	—	—	—	—	—	—	4,036	4,036	—	—	—	—	—	1,162	1,162	32,766	—
Durham	None	—	5,310	—	—	—	—	9,193	14,503	1,845	1,100	—	—	9,026	81	12,052	2,451	—
East Contra Costa	90,122	90,527	194,251	—	—	795	—	12,099	297,672	12,410	150,091	25,000	35,187	40,404	10,978	274,070	113,724	205,000
El Camino	1,805	—	—	—	—	—	—	a 1,389	a 1,389	—	—	—	—	—	—	—	3,194	—
El Dorado	47,703	24,043	94,341	—	—	820	—	1,305	120,509	—	87,344	9,000	8,028	10,042	420	114,834	53,378	15,000
El Nido	19,397	20,624	9,728	—	—	—	—	—	30,352	3,820	11,998	—	2,145	6,440	—	24,403	25,346	—
Empire West Side	5,896	5,573	—	—	—	259	—	776	6,608	1,504	3,550	—	—	1,786	50	6,890	5,614	9,440
Exeter	—	—	—	—	—	—	—	—	—	—	—	—	—	—	—	—	No Report	—
Fair Oaks	42,268	12,429	58,071	—	464	—	—	3,856	74,820	—	49,934	1,500	2,120	8,880	—	62,434	54,654	6,000
Fresno	248,972	350,619	—	—	726	1,390	—	41,663	394,398	54,857	290,383	—	—	75,238	1,074	421,552	221,818	—
Glenn-Colusa	197,968	105,390	339,439	139,340	—	—	—	23,473	607,642	35,700	338,596	12,000	12,415	133,432	29,207	561,352	244,258	—
Grenada	456	6,616	5,408	—	—	—	2,845	533	15,402	1,287	13,710	—	—	—	—	14,997	861	11,000
Hills Valley	None	—	—	—	—	—	—	—	—	—	—	—	—	—	—	—	No Report	—
Hollister	4,896	257	—	—	—	35	—	—	292	794	1,363	—	—	—	—	2,157	3,031	—
Hot Spring Valley	8,559	5,123	30	—	—	—	—	74	5,227	899	626	—	880	—	82	2,487	11,299	—
Imperial	12,679,564	1,497,720	2,511,614	3,576,437	72,938	15,779	—	363,160	8,037,648	—	7,018,085	618,000	870,732	2,650,523	—	11,157,340	9,559,872	—
Island No. 3	—	—	—	—	—	—	—	—	—	—	—	—	—	—	—	—	No Report	—
Ivanhoe	None	10,965	—	—	—	—	—	5,007	15,972	3,616	1,556	—	—	309	5,173	10,654	5,318	—
Jacinto	19,401	17,088	21,665	—	—	—	—	14,627	53,380	2,808	40,258	2,500	1,910	—	9,213	56,689	16,092	—
James	84,253	36,530	35,843	—	—	—	—	3,098	175,471	18,559	89,462	6,000	5,280	38,778	—	158,079	101,645	—
Kings River Delta	None	—	—	—	—	—	—	—	—	—	—	—	—	—	—	—	None	—
La Canada	—	—	—	—	—	—	—	—	—	—	—	—	—	—	—	—	No Report	—
Laguna	27,652	—	—	—	—	—	—	—	—	—	—	—	—	—	a 1,960	a 1,960	25,692	—
Lakeside	7,170	5,335	5,435	—	—	—	—	68	10,838	1,011	3,975	1,500	795	3,106	844	11,231	6,777	5,258
La Mesa, Lemon Gr. and S.V.	105,340	140,741	993,898	—	—	—	336,700	81,589	1,552,728	68,153	454,124	45,000	67,831	112,416	556,368	1,303,892	354,176	6,000
Lemoore (Inactive)	—	—	—	—	—	—	—	—	—	—	—	—	—	—	—	—	No Report	—
Linden	924	—	—	—	—	—	—	—	—	—	—	—	—	—	a 445	a 445	479	—
Lindmore	11,229	—	—	—	—	—	—	2,042	2,042	9,598	—	—	—	—	—	9,598	3,673	70,000
Lindsay-Strathmore	346,191	84,130	173,430	—	—	—	—	57,110	314,670	—	269,930	18,000	23,320	—	—	311,250	349,611	—
Littlerock Creek	23,959	6,900	17,476	—	25,884	55	—	536	50,851	3,232	16,422	16,000	2,880	20,113	118	58,765	16,045	—
Lucerne (Inactive)	—	—	—	—	—	—	—	—	—	—	—	—	—	—	—	—	No Report	—
Madera	239,221	102,500	62,421	—	1,250	—	—	3,330	169,501	21,828	120,833	—	—	—	—	142,661	266,061	217,725
Maxwell	4,082	2,990	775	—	—	50	—	47	3,862	1,225	1,714	—	—	2,141	—	5,080	2,864	—
Mendota (Inactive)	—	—	—	—	—	—	—	—	—	—	—	—	—	—	—	—	—	—
Merced	705,287	529,930	8,590	385,367	15,224	4,337	200,000	81,857	1,225,305	79,610	582,880	125,000	250,200	124,262	14,826	1,176,778	753,814	1,300,000
Modesto	581,070	201,042	—	1,809,150	—	5,500	—	385,194	2,400,886	—	1,474,581	240,600	70,465	566,009	—	2,351,595	630,361	100,000

TABLE IV

SUMMARY OF ANNUAL FINANCIAL REPORTS OF CALIFORNIA IRRIGATION DISTRICTS
SHOWING RECEIPTS AND DISBURSEMENTS FOR THE YEAR 1948 (Continued)

Name of District	Cash Balance Jan. 1, 1948	Receipts 1948								Disbursements 1948							Cash Balance Dec. 31, 1948	Other Funds and Securities Held
		Assessments, Penalties, Redemptions	Water Sales and Services	Water Power and Electrical Energy Sales	Land Sales	Crop Share, Rentals and Leases	Transfers From Other Funds	Miscellaneous Receipts	Total Receipts	Administration	Operation and Maintenance	Debt Retirement	Interest on Debt	Capital Expenditures	Miscellaneous Disbursements	Total Disbursements		
Mokelumne River (Inactive)	$ ——	$ ——	$ ——	$ ——	$ ——	$ ——	$ ——	$ ——	$ ——	$ ——	$ ——	$ ——	$ ——	$ ——	$ ——	$ ——	$ No Report	$ ——
Montague	7,506	22,937	6,215	——	——	200	——	525	29,877	10,526	14,591	——	——	——	——	25,117	12,266	——
Naglee-Burk	19,195	28,787	——	——	732	2,151	——	770	32,440	——	19,365	——	——	——	——	19,365	32,270	——
Nevada	1,004,469	95,234	338,823	503,653	——	5,002	c 350,000	48,233	1,340,945	——	1,078,661	347,609	244,245	——	4,165	1,674,680	670,734	——
Newport Heights	61,246	21,196	53,408	——	——	——	——	6,149	80,753	11,683	10,268	——	3,080	53,853	——	78,884	63,115	——
Newport Mesa	——	——	——	——	——	——	——	——	——	——	——	——	——	——	——	——	No Report	——
Oakdale	285,131	389,133	961	64,688	31,049	1,784	——	74,240	561,855	49,597	252,548	51,000	77,905	120,722	——	551,772	295,214	56,000
Orange Cove	42,932	5,796	——	——	——	——	——	355	6,151	9,332	——	——	——	——	244	9,576	39,507	——
Oroville-Wyandotte	76,651	77,274	66,102	——	53,250	3,550	d 72,300	10,797	283,273	17,542	74,956	13,000	10,951	140,747	374	257,570	102,354	——
Palmdale	32,698	——	——	——	——	——	——	——	——	——	——	——	——	——	a 13,326	a 13,326	19,372	——
Palo Verde	94,938	210,193	315,975	1,200	3,720	1,464	——	39,129	571,681	83,781	285,423	25,000	17,175	128,426	26,983	566,788	99,831	——
Paradise	79,167	11,081	70,136	——	20,911	——	——	57,365	159,493	20,306	13,888	——	6,901	118,645	27,331	187,071	51,589	20,000
Potter Valley	8,567	15,162	17,563	——	——	——	——	3,155	35,880	2,602	18,975	5,000	835	2,637	14	30,063	14,384	——
Princeton-Codora-Glenn	23,713	38,813	67,476	——	——	540	——	310	107,139	5,437	70,661	11,500	6,427	8,105	——	102,130	28,722	17,500
Provident	29,003	22,949	41,636	——	——	——	——	6,112	70,697	12,136	66,458	——	——	——	——	78,594	21,106	——
Ramona	10,082	11,448	18,930	1,343	——	480	——	2,195	34,396	5,289	9,177	1,500	e 5,000	9,015	e 3,489	33,470	11,008	——
Richvale	36,413	——	114,495	——	——	——	——	5,337	119,832	9,321	68,444	14,500	20,960	26,264	3,808	143,297	12,948	——
Riverdale	8,379	15,924	——	——	——	——	——	3,034	18,958	3,016	12,619	——	——	——	6	15,641	11,696	——
San Dieguito	65,815	71,134	76,217	——	8,301	——	——	13,028	168,680	——	117,597	4,000	6,400	9,658	2,144	139,799	94,696	——
San Ysidro	1,751	2,719	15,009	——	——	——	——	912	e 18,640	5,371	10,530	——	——	——	2,319	e 18,220	2,171	——
Santa Fe	80,036	61,687	64,030	——	8,777	11,579	6,000	20,097	172,170	——	145,525	——	13,100	38,194	345	197,164	55,042	38,000
Saucelito	7,626	——	——	——	——	——	——	13,376	a 13,376	——	——	——	——	——	——	——	21,002	——
Scott Valley	1,721	9,764	——	——	——	——	——	——	9,764	587	7,403	——	2,200	——	11	10,201	1,284	——
Serrano	36,244	13,182	13,512	——	——	745	——	4	27,443	——	8,675	12,000	5,160	577	915	27,327	36,360	——
Shafter-Wasco	16,597	3,109	——	——	——	——	——	22	3,131	6,639	——	——	——	——	——	6,639	13,089	——
Solano (New)	None	——	——	——	——	——	——	7,000	7,000	5,595	——	——	——	——	——	5,595	1,405	——
South Fork	10,875	14,286	——	——	——	——	——	——	14,286	926	3,930	4,000	3,960	——	——	12,816	12,345	——
South Montebello	31,677	2,300	49,183	——	——	80	——	55	51,618	11,756	27,007	——	——	13,696	——	52,459	30,836	5,550
South San Joaquin	1,075,260	——	——	——	——	——	——	581,999	581,999	——	——	97,000	130,240	——	400,855	628,095	1,029,164	——
Steel Canyon (New)	300	——	——	——	——	——	——	——	——	——	——	——	——	——	190	190	110	——
Stinson	1,366	——	16,507	——	——	——	——	——	16,507	——	——	——	——	——	12,658	12,658	5,215	——
Stone Corral (New)	None	——	——	——	——	——	——	——	——	——	——	——	——	——	——	——	None	——
Stratford	——	——	——	——	——	——	——	——	——	——	——	——	——	——	——	——	No Report	——
Table Mountain	2,937	——	——	——	——	——	——	702	702	2,032	——	——	1,500	——	——	3,532	107	——
Terra Bella	95,096	3[illegible],366	104,091	——	——	——	4,357	——	145,814	44,991	89,729	3,898	4,275	——	41,586	184,479	56,431	114,000
Thermalito	28,413	e 17,043	e 22,554	——	——	——	——	8,513	48,110	9,625	31,607	4,000	——	1,722	——	46,954	29,569	——
Tracy Clover	7,829	6,565	4,918	——	140	36	——	411	12,070	——	10,337	500	350	——	——	11,187	8,712	——
Tranquillity	37,017	8,419	63,801	——	342	——	——	1,031	73,593	8,677	57,940	e 1,000	e 10,437	14,882	——	92,936	17,674	——
Tulare	42,042	86,732	7,272	——	——	2,353	——	9,852	106,209	9,860	41,160	——	——	26,445	6,608	84,073	64,178	96,450
Turlock	231,796	147,460	——	1,351,175	——	——	f 919,089	469,691	2,887,415	——	——	394,800	121,754	——	1,959,718	2,476,272	662,939	209,481
Vandalia	26,548	18,537	17,431	——	1,062	515	——	2,023	39,618	2,658	16,148	——	——	13,889	447	33,142	33,024	10,000
Vista	503,998	156,021	401,709	5,930	——	100,380	——	55,410	719,450	56,300	158,123	233,000	166,105	56,475	19,837	689,840	533,608	320,000
Walnut	1,870	——	5,769	——	——	——	——	7	5,776	1,136	2,237	——	——	——	1,837	5,210	2,436	——
Waterford	55,195	52,115	——	——	279	159	——	7,083	59,636	11,685	34,239	3,000	4,540	7,288	4,386	65,138	49,693	46,500
West Side	79,3[illegible]	70,987	107,142	——	——	41	25,000	5,858	209,028	——	105,175	6,500	9,970	97,067	37	218,749	69,623	——
West Stanislaus	[illegible]	[illegible],007	226,081	——	——	——	——	2,214	324,302	11,143	231,105	15,000	61,987	16,575	69,089	404,899	104,452	99,858
Woodbridge	77,458	25,580	68,242	——	——	——	——	10,836	104,658	——	——	20,000	2,085	——	71,928	94,013	88,103	——
Totals	20,957,191	5,882,635	7,825,202	7,838,283	297,295	173,636	1,926,291	2,710,551	26,653,893	931,644	15,304,011	2,425,907	2,350,026	5,082,587	3,385,155	29,479,330	18,131,754	3,429,103
Water Storage Districts																		
[illegible] Vista	224,243	259,912	——	——	——	——	——	8,025	267,937	——	163,185	26,500	44,385	27,719	6,043	267,832	224,248	
[illegible]	18,255	——	——	——	——	——	——	——	No Report	——	——	——	——	——	——	No Report	13,729	

(a) When no financial report was available, the disbursement or receipt figure herein reported is merely the difference between the two cash balances.

(b) Consolidated's fiscal statement is for the period August 1, 1947 to July 31, 1948.

(c) Nevada received $100,000 from the sale of 4th Issue Bonds, and $250,000 from the sale of short-term warrants.

(d) Oroville-Wyandotte received $72,300 from the sale of warrants.

(e) Estimated.

(f) Turlock receipts include $500,000 from sale of 9th Issue Bonds and $414,088 from sale of improvement district warrants.

TABLE V

SUMMARY OF DATA RELATING TO BONDS AND WARRANTS OF CALIFORNIA IRRIGATION DISTRICTS
For the Year 1948

Totals for each district are underscored

Name of District	Number of Bond Issue	Date of Bonds	Range of Maturities	Bond Interest Rate	Face Value of Issue		Principal Amount Sold	Total Bonds Outstanding 1-15-49	Outstanding Bonds Due and Unpaid		Registered Warrants Unpaid		Other Outstanding Obligations		
					Original Bonds	Refunding Bonds			Principal	Interest	Principal	Interest	Non-registered Warrants	Contracts or Notes	Current Accounts
Alpaugh	1-Ref.	Jan. 1, 1939	Jan. 1, 1943-1968	4%	$ ——	$ 54,000	$ 54,000	$ 14,000	$ NONE	$ NONE	$ NONE	$ NONE	$ 7,886	$ ——	$ ——
Anderson-Cottonwood	——	——	—— ——	—	——	614,000	614,000	283,500	a 18,500	——	19,680	NONE	NONE	NONE	NONE
	1-Ref.	July 1, 1939	Jan. 1, 1943-1972	4	——	339,000	339,000	18,500							
	2-Ref.	Jan. 1, 1948	Jan. 1, 1949-1968	3 3/4	——	275,000	275,000	265,000							
Banta-Carbona	2-Ref.	Sept. 25, 1945	Sinking Fund-1971	3½	——	649,000	649,000	603,000	NONE	NONE	4,114	35	NONE	NONE	15,209
Baxter Creek	I	July 1, 1921	Jan. 1, 1926-1943	6	511,000	——	511,000	511,000	b 511,000	——	——	——	——	——	——
Beaumont	——	——	—— ——	—	150,000	159,000	302,000	261,000	NONE	NONE	11,800	NONE	NONE	NONE	——
	1-Ref.	July 1, 1935	July 1, 1939-1968	4		159,000	152,000	113,000							
	3	July 1, 1947	July 1, 1951-1977	3	150,000	——	150,000	150,000							
Big Springs	1-Ref.	July 1, 1936	Jan. 1, 1946-1969	4	——	26,000	26,000	NONE	——	——	——	——	——	——	——
Byron-Bethany	3-Ref.	July 1, 1946	July 1, 1947-1966	4,3,2½,2¼	——	275,000	275,000	255,000	NONE	NONE	NONE	NONE	NONE	NONE	5,000
Camp Far West	I	July 1, 1927	July 1, 1937-1956	6	200,000	——	179,000	59,000	——	——	——	——	——	——	——
Carmichael	——	——	—— ——	—	33,500	52,000	85,500	70,000	NONE	NONE	11,626	500	NONE	NONE	3,800
	1-Ref.	July 1, 1937	Jan. 1, 1941-1970	4	——	52,000	52,000	42,500							
	3	May 1, 1940	Jan. 1, 1941-1970	4	33,500		33,500	27,500							
Carpenter	1	July 1, 1929	July 1, 1934-1953	6	200,000	——	200,000	73,000	a 1,000	a 480	——	——	——	NONE	——
Citrus Heights	1-Ref.	July 1, 1937	Jan. 1, 1941-1970	4	——	86,000	86,000	66,000	——	——	3,448	——	——	——	3,321
Compton-Delevan	2-Ref.	Jan. 1, 1942	Jan. 1, 1945-1974	4	——	76,000	76,800	63,000	NONE	NONE	NONE	NONE	NONE	NONE	827
Corcoran	1-Ref.	July 1, 1936	July 1, 1950-1969	4	——	484,500	——	c 291,000	NONE	NONE	NONE	NONE	36,800	NONE	NONE
Cordua	2-Ref.	Sept. 1, 1934	July 1, 1938-1967	4	——	102,725	102,725	72,000	a 1,000	——	——	——	——	——	183
East Contra Costa	2-Ref.	July 1, 1938	July 1, 1942-1971	3½	——	1,107,000	1,107,000	979,700	a 700	——	NONE	NONE	NONE	NONE	NONE
El Camino	1	Nov. 1, 1926	Jan. 1, 1937-1956	6	430,000	——	423,000	423,000	219,000	483,070	NONE	NONE	NONE	NONE	NONE
El Dorado	2-Ref.	July 1, 1946	July 1, 1948-1968	3¼	——	287,000	287,000	278,000	NONE	a 4,550	——	——	——	——	1,800
El Nido	1-Ref.	June 1, 1946	Jan. 1, 1950-1967	2½,3	——	74,000	——	74,000	——	——	——	——	——	——	——
Fair Oaks	1-Ref.	Sept. 1, 1937	July 1, 1941-1970	4	——	63,000	61,500	51,500	NONE	NONE	NONE	NONE	NONE	NONE	NONE
Glenn-Colusa	2-Ref.	July 1, 1940	July 1, 1943-1968	3¼	——	425,000	425,000	359,000	NONE	NONE	NONE	NONE	18,768	——	9,523
Hot Spring Valley	1-Ref.	Sept. 1, 1934	July 1, 1938-1967	4	——	47,000	43,000	22,000	NONE	NONE	NONE	NONE	NONE	NONE	NONE

TABLE V

SUMMARY OF DATA RELATING TO BONDS AND WARRANTS OF CALIFORNIA IRRIGATION DISTRICTS (Continued)
For the Year 1948

Totals for each district are underscored

Name of District	Number of Bond Issue	Date of Bonds	Range of Maturities	Bond Interest Rate	Face Value of Issue: Original Bonds	Face Value of Issue: Refunding Bonds	Principal Amount Sold	Total Bonds Outstanding 1-15-49	Outstanding Bonds Due and Unpaid: Principal	Outstanding Bonds Due and Unpaid: Interest	Registered Warrants Unpaid: Principal	Registered Warrants Unpaid: Interest	Other Outstanding Obligations: Non-registered Warrants	Other Outstanding Obligations: Contracts or Notes	Other Outstanding Obligations: Current Accounts
Imperial	—	—	— —	—	$15,463,000	$28,065,000	—	$27,432,500	$ a 89,500	$ a 50,150	$ 3,315	$ 1,492	$ NONE	$ 90,000	$ 871,735
	5-El.Rev.	July 1, 1937	Jan. 1, 1941-1956	2.77	700,000			369,000							
	6-El.Rev.	July 1, 1937	Jan. 1, 1941-1967	4	1,518,000			1,093,000							
	7-El.Rev.	Oct. 1, 1938	Jan. 1, 1942-1968	4	1,045,000			815,000							
	8-El.Rev.	Oct. 1, 1943	July 1, 1945-1973	3½,3¼,3	6,000,000			5,550,000							
	9-El.Rev.	Mar. 1, 1946	Jan. 1, 1948-1976	3,2¾,2,1-3/4	6,200,000			6,100,000							
	1-Ref.	Feb. 1, 1933	Sinking Fund-1983	2,5		14,250,000		89,500							
	2-Ref.	June 21, 1943	Sinking Fund-1983	3¼,3½		13,815,000		13,475,000							
Jacinto	1-Ref.	Mar. 1, 1935	July 1, 1939-1968	4	—	96,000	94,500	46,500	NONE	NONE	NONE	NONE	NONE	NONE	2,126
James	1-Ref.	Sept. 1, 1937	July 1, 1941-1970	4	—	256,000	200,000	129,000	—	—	—	—	—	—	—
La Canada	—	—	— —	—	328,000	—	328,000	268,000	—	—	—	—	—	—	—
	1	July 1, 1925	July 1, 1936-1960	5	154,000		154,000	94,000							
	2	July 1, 1928	July 1, 1949-1968	5	174,000		174,000	174,000							
Lakeside	1	Feb. 1, 1925	Jan. 1, 1946-1965	6	35,000	—	35,000	25,000	NONE	NONE	NONE	NONE	NONE	NONE	—
La Mesa, Lemon Grove & S.V.	—	—	— —	—	635,000	1,347,768	—	1,611,768	NONE	NONE	NONE	NONE	69,270	NONE	NONE
	1-Ref.	May 1, 1934	May 1, 1940-1972	4		1,347,768		1,188,768							
	2	May 1, 1934	May 1, 1937-1964	4	490,000			308,000							
	4	July 1, 1937	Jan. 1, 1942-1967	4	145,000			115,000							
Lindsay Strathmore	1-Ref.	July 1, 1936	July 1, 1945-1969	4	—	640,000	640,000	574,000	NONE	NONE	NONE	NONE	NONE	NONE	NONE
Littlerock Creek	7-Ref.	July 1, 1936	July 1, 1939-1968	4	—	102,500	92,500	64,000	NONE	NONE	NONE	NONE	NONE	NONE	1,929
Maxwell	1	Sept. 1, 1918	Jan. 1, 1922-1941	6	260,000	—	260,000	234,000	d 234,000	—	44,190	—	—	—	—
Merced	2-Ref.	July 1, 1935	July 1, 1941-1975	4	—	7,000,000	7,000,000	6,124,000	NONE	NONE	NONE	NONE	86,806	NONE	3,738
Modesto	—	—	— —	—	3,422,000	—	—	1,024,700	a 10,500	a 3,015	NONE	NONE	NONE	NONE	219,300
	5-6	July 1, 1914	July 1, 1935-1954	6	610,000			258,700							
	7-11	July 1, 1920	July 1, 1931-1950	6	2,000,000			315,000							
	12	Oct. 1, 1923	July 1, 1934-1953	5	135,000			50,000							
	13	Jan. 1, 1924	July 1, 1944-1953	5	500,000			345,000							
	14 Sp.Rev.	Dec. 1, 1934	Aug. 1, 1940-1952	4	177,000			56,000							
Montague	1	Jan. 1, 1926	Jan. 1, 1947-1966	6	1,395,000	—	1,395,000	1,395,000	e 98,000	—	—	—	—	—	—
Naglee-Burk	2-Ref.	Jan. 1, 1941	Jan. 1, 1945-1974	4	—	67,500	63,000	f 34,500	NONE	NONE	NONE	NONE	179	NONE	NONE
Nevada	—	—	— —	—	2,500,000	8,100,000	10,600,000	8,054,000	NONE	NONE	—	NONE	250,023	—	71,979
	1-Ref.	Sept. 15, 1931	Sinking Fund-1981	3		8,100,000	8,100,000	5,749,000							
	3-Div. 1	June 15, 1943	Jan. 1, 1945-1972	3	1,070,000		1,070,000	875,000							
	Div. 2	June 15, 1943	Jan. 1, 1950-1971	2½,2,1½	430,000		430,000	430,000							
	4-Div. 1	May 1, 1947	Jan. 1, 1952-1977	3½,3	900,000		900,000	900,000							
	Div. 2	May 1, 1947	Jan. 1, 1954-1973	3½	100,000		100,000	100,000							
Newport Heights	—	—	— —	—	160,000	101,000	—	75,000	NONE	NONE	NONE	NONE	NONE	NONE	9,365
	1	Jan. 1, 1920	Jan. 1, 1941-1960	6	160,000			4,000							
	1-Ref.	July 1, 1935	July 1, 1939-1968	4		101,000	—	71,000							
Newport Mesa	1	June 1, 1919	July 1, 1940-1959	6	50,000	—	50,000	35,500	—	—	—	—	—	—	—
Oakdale	—	—	— —	—	1,100,000	1,110,000	—	1,563,000	—	—	—	—	19,763	—	—
	5-Mel.	June 21, 1925	Jan. 1, 1927-1965	5	1,100,000			715,000							
	2-Ref.	July 1, 1938	Jan. 1, 1942-1970	4		1,110,000		848,000							

TABLE V

SUMMARY OF DATA RELATING TO BONDS AND WARRANTS OF CALIFORNIA IRRIGATION DISTRICTS (Continued)
For the Year 1948

Totals for each district are underscored

Name of District	Number of Bond Issue	Date of Bonds	Range of Maturities	Bond Interest Rate	Face Value of Issue		Principal Amount Sold	Total Bonds Outstanding 1-15-49	Outstanding Bonds Due and Unpaid		Registered Warrants Unpaid		Other Outstanding Obligations		
					Original Bonds	Refunding Bonds			Principal	Interest	Principal	Interest	Non-registered Warrants	Contracts or Notes	Current Accounts
Oroville-Wyandotte	1-Ref.	July 1, 1941	July 1, 1946-1973	4%	$ -----	$ 290,000	$ 290,000	$ 265,000	$ NONE	$ NONE	$ ----	$ 1,800	$ 74,121	$ NONE	$ 8,558
Palmdale	1-Ref.	July 1, 1934	Jan. 1, 1947-1982	5	----	222,500	222,500	217,000	-----	-----	----	----	-----	-----	----
Palo Verde	4-Ref.	July 1, 1946	July 1, 1947-1967	3,2½	----	700,000	700,000	650,000	NONE	NONE	NONE	NONE	NONE	NONE	9,491
Paradise	2-Ref.	Jan. 1, 1948	Jan. 1, 1949-1967	4,3	----	301,500	301,500	291,000	NONE	NONE	NONE	NONE	NONE	NONE	1,970
Potter Valley	1	July 1, 1928	July 1, 1933-1952	5½	100,000	-----	97,000	20,000	NONE	NONE	NONE	NONE	NONE	NONE	3,031
Princeton-Codora-Glenn	1	July 1, 1918	July 1, 1939-1958	6	175,000	----	175,000	g 112,000	NONE	NONE	NONE	NONE	NONE	NONE	1,000
Ramona	1	July 1, 1926	July 1, 1947-1966	6	91,000	-----	91,000	88,000	NONE	NONE	NONE	NONE	2,000	NONE	1,893
Richvale	----	-----	---- -----	—	250,000	388,000	----	514,000	NONE	NONE	NONE	NONE	NONE	NONE	NONE
	1-Ref.	July 1, 1937	July 1, 1941-1970	4		388,000		303,000							
	2	July 1, 1937	Jan. 1, 1941-1970	4	90,000			73,500							
	3	May 1, 1939	Jan. 1, 1943-1972	4	160,000			137,500							
San Dieguito	1-Ref.	Jan. 1, 1935	Jan. 1, 1941-1973	4	----	202,500	191,500	156,000	NONE	NONE	NONE	NONE	NONE	NONE	8,847
Santa Fe	2-Ref.	July 1, 1935	July 1, 1940-1972	4	----	394,500	394,500	330,500	NONE	NONE	----	----	----	----	----
Scott Valley	2-Ref.	Jan. 1, 1936	Jan. 1, 1937-1961	5	----	67,000	67,000	45,000	a 3,000	NONE	6,038	NONE	NONE	NONE	----
Serrano	1	Jan. 1, 1929	July 1, 1934-1953	6	200,000	----	200,000	72,000	NONE	NONE	NONE	NONE	NONE	NONE	NONE
South Fork	1	Jan. 1, 1934	July 1, 1939-1964	4	165,000	----	133,000	95,000	NONE	NONE	NONE	NONE	7,485	NONE	NONE
South San Joaquin	----	----	---- ----	—	5,985,000	8,287,250	----	3,315,200	h 104,200	h 71,987	NONE	NONE	1,795	NONE	10,240
	1	July 1, 1910	July 1, 1931-1940	5	1,875,000			33,000							
	2	April 18, 1913	April 18, 1934-1942	5	1,170,000			8,600							
	3	July 1, 1913	July 1, 1934-1943	5	790,000			19,500							
	4	Sept. 1, 1919	Sept. 1, 1940-1959	5½	500,000			5,000							
	5	Nov. 6, 1923	July 1, 1944-1963	5½	550,000			38,000							
	6	June 21, 1925	Jan. 1, 1927-1965	5	1,100,000			80,000							
	1-Ref.	Oct. 1, 1931	July 1, 1936-1981	5,5½		4,791,250		5,100							
	2-Ref.	July 1, 1936	Jan. 1, 1946-1969	4		3,496,000		3,126,000							
Stinson	1	April 1, 1923	Jan. 1, 1931-1950	6	360,000	----	360,000	360,000	331,200	314,154	----	----	28,828	12,000	----
Table Mountain	----	----	---- ----	—	187,000	----	----	162,000	-----	-----	NONE	----	----	----	----
	1	July 1, 1923	July 1, 1944-1963	6	125,000			104,000							
	2	Mar. 1, 1927	Jan. 1, 1948-1967	6	62,000			58,000							
Terra Bella	1-Ref.	July 1, 1933	Sinking Fund-1979	4	----	409,000	409,000	i 107,250	----	a 190	NONE	NONE	NONE	NONE	35,245
Thermalito	2-Ref.	Mar. 1, 1946	July 1, 1946-1966	3¼	----	101,500	101,500	89,500	NONE	NONE	----	----	----	----	210

TABLE V

SUMMARY OF DATA RELATING TO BONDS AND WARRANTS OF CALIFORNIA IRRIGATION DISTRICTS (Continued)
For the Year 1948

Totals for each district are underscored

Name of District	Number of Bond Issue	Date of Bonds	Range of Maturities	Bond Interest Rate	Face Value of Issue: Original Bonds	Face Value of Issue: Refunding Bonds	Principal Amount Sold	Total Bonds Outstanding 1-15-49	Outstanding Bonds Due and Unpaid: Principal	Outstanding Bonds Due and Unpaid: Interest	Registered Warrants Unpaid: Principal	Registered Warrants Unpaid: Interest	Other Outstanding Obligations: Non-registered Warrants	Other Outstanding Obligations: Contracts or Notes	Other Outstanding Obligations: Current Accounts
Tracy-Clover	1-Ref.	Jan. 1, 1940	July 1, 1943-1972	4%	$ ——	$ 20,000	$ 20,000	$ 11,000	$ NONE	$ NONE	$ NONE	$ NONE	$ 256	$ NONE	$ NONE
Tranquillity	1-Ref.	Nov. 1, 1937	Jan. 1, 1941-1970	4	——	140,000	137,500	85,000	NONE	NONE	NONE	NONE	NONE	NONE	7,800
Tule	1	July 1, 1921	Jan. 1, 1926-1943	6	806,000	——	806,000	806,000	j 806,000	——	——	——	——	——	——
Turlock	——	——	—— ——	—	5,108,000	——	5,108,000	2,094,400	a 19,000	a 56,810	NONE	NONE	6,008	NONE	82,727
	4	July 1, 1920	July 1, 1936-1951	6	2,570,000		2,570,000	866,000							
	5	July 1, 1920	July 1, 1936-1951	6	1,028,000		1,028,000	351,000							
	6	July 1, 1920	July 1, 1941-1960	5½	510,000		510,000	377,400							
	9	July 1, 1948	July 1, 1952-1958	2,2¼	1,000,000		500,000	500,000							
Vista	——	——	—— ——	—	4,900,000	780,000	5,680,000	5,206,000	NONE	NONE	NONE	NONE	NONE	NONE	3,140
	2-Ref.	Jan. 1, 1935	Jan. 1, 1944-1971	3¼		780,000	780,000	676,000							
	3	June 10, 1946	July 1, 1947-1986	3¼,2-3/4	4,900,000		4,900,000	4,530,000							
Waterford	1-Ref.	July 1, 1940	July 1, 1942-1971	4	——	250,000	250,000	155,000	NONE	a 2,220	NONE	NONE	2,217	NONE	1,200
West Side	1-Ref.	Jan. 1, 1939	Jan. 1, 1942-1971	4	——	286,500	286,500	239,000	NONE	NONE	NONE	NONE	NONE	NONE	12,755
West Stanislaus	——	——	—— ——	—	1,337,376	1,160,000	2,454,000	1,115,000	NONE	——	NONE	NONE	NONE	NONE	12,490
	1	July 1, 1927	July 1, 1932-1957	6	1,216,376		1,175,000	2,000							
	2-Div.1	July 1, 1935	July 1, 1936-1964	4	121,000		121,000	64,000							
	1-Ref.	July 1, 1933	July 1, 1936-1983	3,5½		1,160,000	1,158,000	1,049,000							
Woodbridge	1	Mar. 1, 1928	Jan. 1, 1930-1954	5½	325,000	——	325,000	120,000	a 20,000	a 3,475	NONE	NONE	250	NONE	5,688
Totals	——	——	—— ——	--	46,861,876	65,468,543	——	70,281,018	2,466,600	990,731	104,211	3,827	612,453	102,000	1,428,120

WATER STORAGE DISTRICTS

Buena Vista	1	July 1, 1929	July 1, 1935-1968	6	942,731	——	942,731	733,500	NONE	NONE	NONE	NONE	NONE	NONE	2,676

a Bond principal and interest reported due and unpaid are for bonds that have not been presented for payment.

b Baxter Creek bonds are in process of liquidation according to terms of interlocutory decree entered by the U. S. District Court for Northern California on January 3, 1946.

c Corcoran holds $80,500 of these outstanding bonds as an investment.

d Maxwell land owners have acquired all outstanding bonds and warrants which are held in escrow pursuant to agreement.

e Montague bonded indebtedness is still in process of liquidation as per decree of U. S. District Court for Northern California, Case #10503, March 4, 1944.

f Naglee-Burk purchased all its outstanding bonds.

g Princeton-Codora-Glenn purchased and holds as an investment $17,500 of its outstanding bonds.

h South San Joaquin issued 2nd Refunding bonds and paid off debt to R.F.C. Hold out bonds of original issues are still in litigation.

i Terra Bella holds $24,000 of its outstanding bonds as an investment.

j Tule bonds are in process of liquidation in accordance with interlocutory decree entered by the U. S. District Court for Northern California on January 3, 1946.

k Waterford purchased and holds $44,000 of its outstanding bonds uncancelled.

TABLE VI

DIRECTORY OF CALIFORNIA IRRIGATION DISTRICTS

For the Year 1948

Name of District	County	Estimated Population			District Officials				District Office Address
		Inside Cities and Towns	Outside Cities and Towns	Total	President	Secretary	Attorneys	Manager or Engineer	
Alpaugh	Tulare	400	500	900	W. K. Jackson, Jr.	Winifred Sonke	Leroy McCormick	George Akers	Alpaugh, Box 127
Alta	Tulare, Fresno, Kings	13,000	9,000	22,000	J. B. Patterson	E. Sibley	McFadzean & Crowe	E. Sibley	Dinuba, 289 North L Street
Anderson-Cottonwood	Shasta, Tehama	4,500	3,000	7,500	Walter E. McCabe	Paul M. Dwinnell	P. J. Minasian	Paul M. Dwinell	Anderson
Banta-Carbona	San Joaquin	1,600	1,600	3,200	A. R. Lehman	Elvera Draper	Rutherford, Dietrich, et al.	W. F. Woolley	Tracy, P.O. Box 299
Bard	Imperial	----	300	300	A. E. Hagberg	Wm. M. Hendricks	----	----	Bard, P.O. Box 1
Baxter Creek (Defunct)	Lassen	----	----	----	----	----	W. Coburn Cook	----	Turlock, P.O. Box 510
Beaumont	Riverside	4,200	1,500	5,700	R. L. Prewett	E. D. Stahl	Roy W. Colegate	E. W. Thompson	Beaumont, 157 E. 5th Street
Big Springs	Siskiyou	----	125	125	Henry Silva	Mark M. Brawman	Tebbe & Correia	H. Bordal	Yreka, 210-4th Street
Big Valley (Inactive)	Lassen, Modoc	----	100	100	----	H. C. Jack	----	----	Bieber
Browns Valley	Yuba	50	650	700	C. J. Silva	Charles Lambert	Rich & Weis	Edw. H. Von Geldern	Browns Valley
Butte Valley	Siskiyou	200	250	450	Virgil G. Holbrook	Mrs. Violet P. Griffin	Tebbe & Correia	Chas. Thompson	Macdoel, P.O. Box 86
Byron-Bethany	Contra Costa, Ala., S.J.	550	1,650	2,200	Geo. K. Anderson	Mrs. R. A. Bruce Pickering	P. J. Minasian	Donald N. Houston	Byron, P.O. Box 45
Camp Far West	Placer, Yuba		150	150	T. A. Ferguson	----	----	----	Wheatland
Carmichael	Sacramento	----	5,400	5,400	D. V. Donovan	Roy W. Sullivan	Elliott, Atkinson & Sitton	L. R. Williamson	Sacramento, Rt.5, Box 6198
Carpenter	Orange	1,700	500	2,200	D. L. Marshburn	D. S. Smiley	A. W. Rutan	Earl Owen	Orange, Rt. 1, Box 152
Citrus Heights	Sacramento	----	4,500	4,500	J. A. Gray	Mrs. Clori M. Spiers	Wm. A. Sitton	O. H. Hull	Roseville, Rt. 1, Box 601
Compton-Delevan	Colusa	----	25	25	L. C. Dennis	W. A. Knowles	Duard F. Geis	Fred Stettler	Willows, Rm. 15, Barceloux Bldg.
Consolidated	Fresno, Tulare, Kings	14,000	20,000	34,000	W. T. Martin	Chas. A. Miller	Ronald B. Harris	I. H. Teilman	Selma, 1728 Tucker Street
Corcoran	Kings	----	4,000	4,000	W. F. Turner	S. S. Whitehead	A. E. Chandler	H. H. Holley	Corcoran, P.O. Box 566
Cordua	Yuba	----	55	55	C. E. Kibbe	Miss Jeannette Frank	Rich and Weis	C. E. Kibbe	Marysville, Memorial Auditorium
Deer Creek	Tehama	----	60	60	George Wright	Jerome D. Peters	Jerome D. Peters	----	Chico, 304 Broadway
Delano-Earlimart	Tulare, Kern	----	5,000	5,000	H. K. Nelson	Geo. A. Osner	J. K. Abercrombie	----	Delano, Rt. 2, Box 458
Durham	Butte	750	----	750	Walter B. Wageman	Emmett A. Coon	P. J. Minasian	Emmett A. Coon	Durham
East Contra Costa	Contra Costa	1,500	2,500	4,000	James A. Nail	Margaret Wedgwood	Stephen Downey	D. S. Lewis	Brentwood, P.O. Box 275
El Camino	Tehama	----	700	700	D. F. Campbell	Helen L. Guilinger	L. C. Smith	----	Gerber, Rt. 1
El Dorado	El Dorado	4,600	10,000	14,600	Roy M. Marks	W. E. Jenkinson	Thomas Maul	W. E. Jenkinson	Placerville, P.O.Box 152
El Nido	Merced	----	450	450	Logan Briscoe	Hugh H. Griswold	Hugh H. Griswold	Kenneth R. McSwain	El Nido
Empire West Side	Kings	----	80	80	Charles W. Villi	C. G. Follett	Ronald B. Harris	----	Stratford, P.O. Box 266
Exeter	Tulare	4,000	1,000	5,000	H. H. Chandler	Wm. M. Thornton	James K. Abercrombie	Irvin H. Althouse	Exeter, P.O. Box 505
Fair Oaks	Sacramento	----	3,500	3,500	T. J. Turnbull	S. E. Green	Elliott, Atkinson & Sitton	E. E. Fulton	Fair Oaks, P.O. Box 208
Fresno	Fresno	----	115,000	115,000	Philip A. Gordon	Walter P. Berg	Walter H. Stammer	Henry Karrer	Fresno, 757 "L" Street
Glenn-Colusa	Colusa, Glenn	----	1,500	1,500	C. N. Detlefsen	H. R. Allard	Wright F. Callender	Geo. Bartholomew	Willows, P.O. Box 150
Grenada	Siskiyou	----	200	200	J. D. Root	G. Inabnit	Mark Brawman	G. Inabnit	Grenada, P.O. Box 53
Hills Valley	Fresno, Tulare	----	10	10	Frank Long	Ronald B. Harris	Ronald B. Harris	----	Fresno, T. M. Patterson Bldg.
Hollister	San Benito	5,000	3,000	8,000	Chas. Beressini	Thos. P. O'Donnell	Thos. P. O'Donnell	Ernest Ricotti	Hollister
Hot Spring Valley	Modoc	----	125	125	S. B. Kelley	T. A. Walls	----	S. B. Kelley	Alturas
Imperial	Imperial	40,000	40,000	80,000	Evan T. Hewes	G. L. Dermody	Harry W. Horton	B. A. Weiss	El Centro
Island No. 3	Kings	----	150	150	H. J. King	Mrs. Nellie Kaiser	----	----	Kingsburg, Rt. 2, Box 388
Ivanhoe	Tulare	----	1,000	1,000	Angus S. McKeller	E. Russel Davis	E. I. Feemster	Harold Shawl	Ivanhoe, P.O. Box 96
Jacinto	Glenn	----	575	575	W. W. Koenler	Roscoe Caldwell	H. C. Bell	Roscoe Caldwell	Glenn
James	Fresno	300	300	600	Harold Hale	Elva J. Berry	Ronald B. Harris	John Genik	San Joaquin
Kings River Delta	Kings	----	15	15	Geo. A. Smith, Jr.	Geo. A. Smith, Jr.	Ronald B. Harris	Geo. A. Smith, Jr.	Stratford
La Canada	Los Angeles	3,500	----	3,500	J. Clifford Argue	A. M. Ensch	----	----	La Canada, P.O. Box 37
Laguna	Fresno, Kings	----	3,000	3,000	Fred L. Davis	Mrs. Dora Cornwell	Sidney J. N. Sharp	Kenneth Hurlbut	Laton, Rt. 1, Box 197
Lakeside	San Diego	1,200	----	1,200	Allen G. Mitchell	H. P. Schiller	W. H. Jennings	H. P. Schiller	Lakeside
La Mesa, Lemon Grove & S.V.	San Diego	25,000	15,000	40,000	R. M. Levy	Margaret C. Penry	W. H. Jennings	M. J. Shelton	La Mesa, 4769 Spring St.
Lemoore (Inactive)	Kings	2,000	2,500	4,500	----	----	----	----	Lemoore
Linden	San Joaquin	300	700	1,000	C. C. Anderson	Fred Lemmon	W. H. Woodard	Earl Morrill	Linden, P.O. Box 223
Lindmore	Tulare	----	3,600	3,600	C. W. Bouldin	Mrs. Evelyn Campbell	Jas. R. McBride	G. H. Hogue	Lindsay, P.O. Box 995
Lindsay-Strathmore	Tulare	60	1,600	1,660	John Burr	H. R. Huebert	Jas. R. McBride	Geo. W. Trauger	Lindsay, P.O. Box 625
Littlerock Creek	Los Angeles	----	1,200	1,200	C. G. Van Deren	T. C. Curtis	Chandler P. Ward	----	Littlerock, P.O. Box 95
Lucerne (Inactive)	Kings	----	2,500	2,500	----	S. E. Railsback	----	----	Hanford
Madera	Madera	15,000	15,000	30,000	J. A. Secara	Harry Barnes	Stephen W. Downey	Harry Barnes	Madera, 120 South D St.
Maxwell	Colusa	----	30	30	Chas. W. Welch	Ralph W. Rutledge	----	----	Colusa, 521 Market St.
Mendota	Fresno	----	250	250	----	Pearl Thompson	----	----	Mendota, P.O. Box 26

TABLE VI

DIRECTORY OF CALIFORNIA IRRIGATION DISTRICTS (Continued)

For the Year 1948

Name of District	County	Estimated Population			District Officials				District Office Address
		Inside Cities and Towns	Outside Cities and Towns	Total	President	Secretary	Attorneys	Manager or Engineer	
Merced	Merced	16,000	14,000	30,000	Elmer B. Wood	H. P. Sargent	C. Ray Robinson	Kenneth R. McSwain	Merced, Drawer 759
Modesto	Stanislaus	45,000	30,000	75,000	W. T. Scoon	L. E. Bither	Vernon F. Gant	C. E. Plummer	Modesto, 823 - 11th St.
Mokelumne River	San Joaquin	50	100	150	Neil C. Locke	Thos. S. Louttit	Thos. S. Louttit	----------	Lockeford
Montague	Siskiyou	500	200	700	Sidney O'Connor	O. L. Abbott	Floyd Merrill	O. L. Abbott	Montague, P.O. Box 247
Naglee-Burk	San Joaquin	----	200	200	J. F. Borges, Jr.	Geo. Wadsworth	Geo. Wadsworth	----------	Tracy, 105-110 Roberts Bldg.
Nevada	Nevada, Placer	10,400	6,600	17,000	Thos. Mulcahy	Elizabeth P. Frey	P. J. Minasian	Forrest F. Varney	Grass Valley, 144 S. Auburn St.
Newport Heights	Orange	----	7,200	7,200	Chas. W. Tewinkle	A. C. Swartz	Rutan & Tucker	A. C. Swartz	Costa Mesa, 116 E. 18th St.
Newport Mesa	Orange	----	900	900	Gunning Butler	D. J. Dodge	----------	----------	Costa Mesa, P.O. Box 305
Oakdale	Stanislaus, San Joaquin-	5,300	5,700	11,000	Enoch F. Ward	C. W. Quinley	P. J. Minasian	R. E. Hartley	Oakdale, P.O. Box 487
Orange Cove	Fresno, Tulare	4,000	500	4,500	M. N. Jensen	A. L. Schoepf	Leroy McCormick	Fred K. Woolley	Orange Cove, P.O. Box 308
Oroville-Wyandotte	Butte	----	2,800	2,800	Wm. Richter	Horace Marlow	P. J. Minasian	J. E. Alley	Oroville, P.O. Box 308
Palmdale	Los Angeles	1,400	100	1,500	Straud McBride	C. Owen Moulton	Stewart, Shaw & Murphey	Kavanaugh Killer	Palmdale, P.O. Box 101
Palo Verde	Riverside, Imperial	4,500	6,500	11,000	Horace M. Miller, Jr.	R. S. Eberhart	Stewart, Shaw & Murphey	S. S. Tabor	Blythe, P.O. Box 38
Paradise	Butte	6,500	----	6,500	R. J. Bowles	Lillian Compton	H. S. Clewett	D. A. Blackburn	Paradise
Potter Valley	Mendocino	165	460	625	L. R. Goodrich	L. S. Clark	Chas. Kosch	Roy Nelson	Potter Valley
Princeton-Codora-Glenn	Colusa, Glenn	250	750	1,000	Delbert Calvert	Clyde H. Larimer	Clyde H. Larimer	Walter B. Grimes	Princeton
Provident	Colusa, Glenn	----	25	25	Walter Calvert	T. E. Balch	P. J. Minasian	T. E. Balch	Willows, 119 N. Butte St.
Ramona	San Diego	2,000	----	2,000	Thos. F. McKellar	Lois V. Stevens	A. H. Jennings	Elbert H. Mitchie	Ramona
Richvale	Butte	200	100	300	Sam Lofgren	Alvin L. Harry	P. J. Minasian	Martin C. Polk	Richvale, P.O. Box 147
Riverdale	Fresno	----	1,500	1,500	Fred A. Hancock	Tina Z Cushman	Sidney J. W. Sharp	V. L. Aitken	Riverdale
San Dieguito	San Diego	----	6,588	6,588	L. P. McChesney	Frank S. Jacobson	M. M. Myers	Frank S. Jacobson	Encinitas, P.O. Box 207
Santa Fe	San Diego	----	2,800	2,800	W. A. Smart	D. M. Bakewell	Ray C. Eberhard	John Chase	Rancho Santa Fe
San Ysidro	San Diego	3,000	----	3,000	C. G. Buehrer	G. F. Gonzales	----------	----------	San Ysidro, P.O. Box 5
Sausalito	Tulare	----	300	300	Ronald Bessey	Daisy J. Hudson	Leroy McCormick	----------	Terra Bella, Rt. 1, Box 225A
Scott Valley	Siskiyou	20	500	520	Fred H. Williams	Ernest P. Smith	Tebbe & Correia	B. F. Gasci	Fort Jones
Serrano	Orange	----	700	700	Willard Smith	F. H. Collins	Rutan & Tucker	----------	Orange, Rt. 1, Box 850
Shafter-Wasco	Kern	7,000	9,000	16,000	Clarence R. Annin	M. Allen Johnston	----------	----------	Shafter, R. [illegible] 127
Solano	Solano	10,000	5,000	15,000	Howard Vaughn	Wood Young	Leo Dunnell	None	Fairfield, 754 Texas St.
South Fork	Modoc	----	75	75	D. E. Van Loan	C. S. Baldwin	----------	----------	Alturas, Box 205
South Montebello	Los Angeles	4,000	4,000	8,000	Floyd M. Haight	Evelyn C. Brown	Robert F. Hardesty	Blair J. Blancy	Montebello, 864 W. Washington Blvd.
South San Joaquin	San Joaquin	7,000	13,500	20,500	Ezra Keppel	S. L. Steele	Rutherford, Jacobs, et al.	T. P. Stivers	Manteca, Box 71
Steel Canyon	San Diego	----	50	50	R. E. Barger	N. A. Mckeel	Allen G. Mitchell	----------	Spring Valley, Star Route
Stinson	Fresno	----	35	35	Wm. H. Noble	L. M. Gubetta	----------	----------	Burrel
Stone Corral	Tulare	----	100	100	Gordon Garland	John R. Locke, Jr.	John R. Locke, Jr.	----------	Visalia, 127 N. Church St.
Stratford	Kings	----	500	500	Conrad Vierhus	Mrs. Gloria Lovelace	Ronald B. Harris	----------	Stratford
Table Mountain	Butte	----	10	10	Margaret B. Chaffin	B. E. Bailey	-- ----------	A. L. Chaffin	Oroville, Rt. 1
Terra Bella	Tulare	800	450	1,250	Clarence Bradford	Ernest H. Thiese	James K. Abercrombie	Irvin H. Althouse	Terra Bella, P.O. Box 125
Thermalito	Butte	----	2,300	2,300	Loy E. Hibbs	Norah E. Walsh	P. J. Minasian	Chester Brown	Oroville, Route 3, Box 1052
Tracy Clover	San Joaquin	----	650	650	C. P. Fuson	Geo. Wadsworth	Geo. Wadsworth	----------	Tracy, 105 Roberts Bldg.
Tranquillity	Fresno	750	750	1,500	Wm. E. Glotz	Iva Johnson	Ronald B. Harris	A. Segel	Tranquillity
Tulare	Tulare	11,000	5,000	16,000	Harold Swall	David L. Zack	Calvin L. Russell	L. E. Robertson	Tulare, 332½ W. Inyo St.
Tule	Lassen	----	100	100	L. A. Mahle	C. E. Mathews	W. Coburn Cook	----------	Turlock, P.O. Box 510
Turlock	Stanislaus, Merced	13,000	39,000	52,000	A. M. Crowell	H. E. Tillner	W. Coburn Cook	R. V. Meikle	Turlock, 117 W. Main St.
Vandalia	Tulare	----	150	150	Herman R. Matzke	H. C. Pegram	James K. Abercrombie	Irvin H. Althouse	Porterville, P.O. Box 1026
Vista	San Diego	7,500	----	7,500	M. E. Young	H. H. Yackey	Leroy A. Wright, II	H. H. Yackey	Vista, 126 E. Vista Way
Walnut	Los Angeles	----	400	400	F. C. Collins	E. W. Crouch	M. I. Church	E. W. Honeyman	Rivera, 2268 Passons Blvd.
Waterford	Stanislaus	2,400	800	3,200	M. F. Bradshaw	C. W. Slaughter	P. J. Minasian	[illegible] Lenzkuhl	Waterford, [illegible]
West Side	San Joaquin	1,825	1,350	3,175	Bert B. Banta	Wylssy R. Hansen	[illegible] Wadsworth	W. F. Woolley	Tracy, Box 177
West Stanislaus	Stanislaus, Merced	500	2,000	2,500	W. W. Cox	L. E. Harrison	Vernon F. Gant	W. F. Woolley	Westley
Woodbridge	San Joaquin	1,500	1,500	3,000	J. E. Stewart	Carl A. Klenk	Gilbert L. Jones	W. F. Woolley	Lodi, Rt. 2, Box 148
Totals	----------	308,970	459,093	768,063	----------	----------	----------	----------	----------

DIRECTORY OF CALIFORNIA WATER STORAGE DISTRICTS

Irvin-Edison	Kern	2,500	12,500	15,000	Forrest Frick	C. H. Dickey	Johnston, Baker & Palmer	Paul Bailey	Bakersfield, 359 Haberfelde Bld.
Buena Vista	Kern	750	3,500	4,250	L. H. Houchin	W. H. Parsons	J. E. Woolley	[illegible] Throckmorton	[illegible]
North Kern	Kern	----	----	----	Hugh S. Allen	G. L. Henderson	Harry M. Johnson	A. L. Trowbridge	Bakersfield, 1712 - 19th St.
Tulare Lake Basin	Kings, Tulare	----	----	----	Louis T. Robinson	Dan Hadsell	Dan Hadsell	W. H. Ivens	Hanford, 109 W 8th Street

1949

TABLES OF STATISTICAL DATA

	Table
Data on Water Supplies	I
Areas and Crop Reports	II
Summary of Assessments Levied	III
Annual Financial Reports	IV
Bonds and Warrants Outstanding	V
Directory of Irrigation Districts	VI

TABLE I

DATA RELATING TO SOURCE OF SUPPLY, STORAGE, AND DISTRIBUTION OF WATER
OF CALIFORNIA IRRIGATION DISTRICTS

Calendar Year, 1949

Name of District	Source of Water Supply	District Pumping Units						Reservoirs			Water Diverted in Acre-Feet in 1949				Water Reported Delivered in Acre-Feet				Average Acre-Feet Per Acre Delivered
		Wells		Other		Kind of power	Installed Horsepower Used	Capacity in Acre-Feet	Storage in Ac.-Ft.		From Wells	By Other Pumps	By Gravity	Total Diverted	Inside District		Outside District Boundary	Water lost and/or Spilled	
		Number	Av. Lift	Number	Av. Lift				Beginning of Season	End of Season					Irrigation	Domestic			
Alpaugh	District Wells	41	135	--	--	E	1,150	----	----	----	16,000	----	----	16,000	11,000	----	5,000	----	1.4
Alta	Kings River	--	--	--	--	--	----	----	----	----	----	----	124,696	124,696	99,696	----	----	25,000	.9
Anderson-Cottonwood	Sacramento River	--	--	6	24	E	285	----	----	----	----	19,891	157,332	177,223	134,728	----	----	42,495	7.5
Banta-Carbona	San Joaquin River and Wells	9	50	27	116	E	4,520	----	----	----	975	52,215	----	53,190	39,566	----	7,489	6,135	2.3
Bard	Colorado River (Yuma Project)	--	--	--	--	--	----	----	----	----	----	----	No Record	----	----	----	----	----	--
Beaumont	Little San Gorgonio Cr. & Wells	13	150	--	--	E	1,318	----	----	----	4,445	----	390	4,835	3,154	828	----	853	1.5
Big Springs	Big Springs	--	--	1	92	E	325	----	----	----	----	e 6,850	----	e 6,850	e 6,000	----	----	850	2.9
Browns Valley	North Fork Yuba River	--	--	--	--	--	----	----	----	----	----	----	18,792	18,792	15,034	----	----	3,758	2.5
Butte Valley	Butte Creek and Wells	13	35	--	--	E	325	----	----	----	8,400	----	3,100	11,500	7,600	----	----	3,900	2.2
Byron-Bethany	Old River (San Joaquin)	12	30	11	65	E	1,900	----	----	----	2,500	31,182	----	33,682	15,925	----	----	17,757	1.6
Camp Far West	Bear River	--	--	--	--	--	----	5,000	----	----	----	----	----	No Report	----	----	----	----	--
Carmichael	American River	2	160	3	170	E	681	----	----	----	1,441	3,798	----	5,239	----	5,239	----	----	--
Carpenter	Santiago Creek and Wells	2	353	--	--	NG	280	6,250	1,112	823	757	----	1,211	1,968	1,897	----	----	71	1.6
Citrus Heights	American River (N.Fork Ditch Co.)	3	106	--	--	E	225	----	----	----	3,200	----	6,440	9,640	3,240	6,400	----	----	1.3
Compton-Belevan	Sacramento R. (Glenn-Colusa I.D.)	--	--	1	6	E	25	----	----	----	----	18,462	----	18,462	18,462	----	----	----	5.0
Consolidated	Kings River and Private Wells	--	--	--	--	--	----	----	----	----	----	----	171,325	171,325	167,200	----	4,125	----	1.9
Corcoran	Kings River, Cross Cr. and Wells	39	175	--	--	E,NG	2,460	2,000	----	----	37,341	----	17,011	54,352	37,946	----	964	15,442	1.1
Cordua	Yuba River	--	--	--	--	--	----	----	----	----	----	----	48,289	48,289	e 40,000	----	e 8,289	----	--
Deer Creek	Deer Creek	--	--	--	--	--	----	----	----	----	----	----	e 7,000	e 7,000	e 7,000	----	----	----	--
Delano-Earlimart	Private Wells	--	--	--	--	--	----	----	----	----	----	----	----	None	----	----	----	----	--
Durham	District Wells	2	49	--	--	E	30	----	----	----	----	----	----	No Record	None	All	None	None	--
East Contra Costa	Old River (San Joaquin) and Wells	12	127	33	97	E	3,290	----	----	----	4,822	30,530	----	35,352	31,238	----	150	3,964	1.9
El Camino	District Wells	30	80	--	--	D	1,350	----	----	----	10,185	----	----	10,185	10,085	----	100	----	2.2
El Dorado	S. Fk. American R. and Webber Cr.	--	--	--	--	--	----	1,450	1,411	0	----	----	14,829	14,829	10,229	2,200	400	2,000	1.8
El Nido	Wells and Merced I. D.	10	69	--	--	--	190	----	----	----	3,437	----	4,466	7,903	3,858	----	----	4,045	.5
Empire West Side	Kings River and Private Wells	--	--	--	--	--	----	----	----	----	----	----	2,000	2,000	2,000	----	----	----	1.3
Exeter	Private Wells	--	--	--	--	--	----	----	----	----	----	----	----	None	----	----	----	----	--
Fair Oaks	American R. (N.Fk.Ditch Co.)& Wells	4	220	--	--	E	475	----	----	----	5,530	----	6,920	12,450	e 12,450	e 5,000	----	----	--
Fresno	Kings River and Wells	16	40	--	--	E	310	----	----	----	2,700	----	325,408	328,108	307,051	----	21,057	----	1.8
Glenn-Colusa	Sacramento R. & Stony Creek	--	--	10	4	E	3,526	----	----	----	----	716,621	32,470	749,091	593,509	----	155,582	----	9.2
Grenada	Shasta River	--	--	5	94	E	500	----	----	----	----	8,551	----	8,551	8,551	----	----	----	--
Hills Valley	Private Wells	--	--	--	--	--	----	----	----	----	----	----	----	None	----	----	----	----	--
Hollister	San Benito River	--	--	--	--	--	----	4,500	----	----	----	----	----	None	----	----	----	----	--
Hot Spring Valley	Pit River & Big Sage Reservoir	--	--	--	--	--	----	77,000	41,500	29,200	----	----	22,000	22,000	22,000	----	----	----	--
Imperial	Colorado River	3	60	22	10	E	244	----	----	----	----	----	4,272,543	4,272,543	1,644,399	----	1,409,417	1,218,727	3.8
Island No. 3	Kings River (Consolidated I.D.)	--	--	--	--	--	----	----	----	----	----	----	----	No Report	----	----	----	----	--
Ivanhoe	Private Wells and CVP* Water	--	--	--	--	--	----	----	----	----	----	----	5,200	5,200	5,200	----	----	----	1.7
Jacinto	Sacramento River	--	--	--	--	--	----	----	----	----	----	----	34,500	34,500	27,600	----	----	6,900	4.0
James	Kings R., San Joaquin R. and Wells	69	60	7	10	E	1,955	----	----	----	40,034	13,362	112	53,508	e 50,000	----	----	3,508	2.8
Kings River Delta	Kings River and Wells	5	200	--	--	E,NG	500	----	----	----	4,000	----	----	4,000	4,000	----	----	----	1.5
La Canada	Pickens Canyon, Tunnels and Wells	--	--	--	--	--	----	----	----	----	----	----	----	No Report	----	----	----	----	--
Laguna	Kings River and Private Wells	--	--	--	--	--	----	----	----	----	----	----	----	No Record	----	----	----	----	--
Lakeside	District Wells	1	150	--	--	E	17	----	----	----	129	----	14	143	----	143	----	----	--
La Mesa, Lemon Gr. & S.V.	San Diego R. (El Capitan Reservoir	--	--	34	110	E	3,103	----	4,410	5,921	----	4,657	4,584	9,241	e 4,657	e 4,357	39	188	--
Lemoore (Inactive,	Kings R. (Lemoore Canal Co.)	--	--	--	--	--	----	----	----	----	----	----	----	No Report	----	----	----	----	--
Linden	Calveras R. and Private Wells	--	--	--	--	--	----	----	----	----	----	----	----	None	----	----	----	----	--
Livermore	Private Wells	--	--	--	--	--	----	----	----	----	----	----	----	None	----	----	----	----	--
Lindsay-Strathmore	Kaweah R., Dist. Wells, CVP* water	42	282	3	282	E	4,295	20,075	----	----	11,566	----	13,101	24,667	17,603	758	----	6,306	1.8
Littlerock Creek	Littlerock Creek and Wells	2	200	1	14	E	130	4,400	1,275	6	1,178	9	1,740	2,927	2,467	250	----	210	2.0
Lucerne (Inactive,	Kings R. (Last Chance Ditch)	--	--	--	--	--	----	----	----	----	----	----	----	No Report	----	----	----	----	--
Madera	San Joaquin-Fresno R., Pvt. Wells	--	--	--	--	--	----	----	----	----	----	----	77,063	77,063	27,510	----	18,838	(a) 30,715	--
Maxwell	Sacramento R. (Glenn-Colusa I.D.)	--	--	1	--	E	30	----	----	----	----	1,890	----	1,890	1,890	----	----	----	2.8
Merced	Merced River and Wells	128	42	--	--	E	2,838	289,000	114,800	12,600	101,600	----	510,700	612,300	430,600	----	33,000	148,700	3.3
Modesto	Tuolumne River and Wells	86	33	7	10	E	1,980	118,466	52,410	11,140	84,780	----	298,920	383,700	238,460	----	----	145,240	3.4
Mokelumne R. (Inactive)	Mokelumne River and Wells	--	--	--	--	--	----	----	----	----	----	----	----	None	----	----	----	----	--

TABLE I

DATA RELATING TO SOURCE OF SUPPLY, STORAGE, AND DISTRIBUTION OF WATER
OF CALIFORNIA IRRIGATION DISTRICTS (Continued)

Calendar Year, 1949

Name of District	Source of Water Supply	District Pumping Units: Wells: Number	Wells: Av. Lift	Other: Number	Other: Av. Lift	Kind of power	Installed H.P. Used	Reservoirs: Capacity in Acre-Feet	Storage in Ac.-Ft.: Beginning of Season	Storage in Ac.-Ft.: End of Season	Water Diverted in Acre-Feet in 1949: From Wells	By Other Pumps	By Gravity	Total Diverted	Water Reported Delivered in Acre-Feet: Inside District: Irrigation	Inside District: Domestic	Outside District Boundary	Water Lost and/or Spilled	Average Acre-Feet Per Acre Delivered
Montague	Shasta River	--	--	--	--	--	----	72,000	23,000	3,000	----	----	e 14,900	e 14,900	7,500	300	e 2,100	e 5,000	----
Naglee-Burk	Old River (San Joaquin R.)	--	--	2	13	E	125	----	----	----	----	8,911	----	8,911	8,911	----	----	----	----
Nevada	Yuba-Bear R. and Tributaries	--	--	3	--	E	----	121,235	8,500	30,050	----	2,800	131,153	133,953	51,200	7,800	31,002	43,951	3.5
Newport Heights	District Wells	3	150	1	40	E	305	----	----	----	1,168	----	----	1,168	180	988	----	----	2.0
Newport Mesa	District Wells	--	--	--	--	--	----	----	----	----	----	----	----	No Report	----	----	----	----	--
Oakdale	Stanislaus River and Wells	22	76	2	32	E	1,280	56,250	56,250	None	26,969	24,968	185,401	237,338	154,270	81	1,500	81,487	2.8
Orange Cove	Private Wells & CVP* water	--	--	--	--	--	----	----	----	----	----	----	----	None	----	----	----	----	--
Oroville-Wyandotte	Feather River	--	--	1	47	E	75	6,750	6,750	679	----	----	28,015	28,015	4,290	887	3,813	19,025	1.8
Palmdale	Little Creek and Wells	3	284	--	--	E	175	8,740	----	----	224	----	343	567	464	----	----	103	--
Palo Verde	Colorado River	--	--	--	--	--	----	----	----	----	----	----	523,400	523,400	284,990	----	----	238,410	--
Paradise	Little Butte Creek	3	67	1	116	E	118	3,140	3,140	535	100	500	9,930	10,530	3,974	----	----	6,556	1.0
Potter Valley	Eel R.(P.G.& E.Co.Power Diversion)	--	--	2	8	E	60	----	14,500	5,738	----	8,967	4,295	13,262	11,052	----	----	2,210	2.7
Porterville (New)	Tule River and Wells	--	--	--	--	--	----	----	----	----	8,500	----	10,400	18,900	18,900	----	----	----	--
Princeton-Codora-Glenn	Sacramento R.(Glenn-Colusa I.D.)	--	--	8	16	E	980	----	----	----	----	66,206	----	66,206	37,837	----	----	28,369	6.4
Provident	Sacramento R.(Glenn-Colusa I.D.)	--	--	--	--	--	----	----	----	----	----	49,870	30,000	79,870	68,000	----	----	11,870	7.5
Ramona	District Wells	34	160	--	--	E	80	----	----	----	141	----	----	141	e 20	e 121	----	----	--
Richvale	Feather River	--	--	16	7	E	233	----	----	----	----	----	137,917	137,917	95,474	----	32,889	9,554	7.6
Riverdale	Kings River (Murphy Slough)	--	--	--	--	--	----	----	----	----	----	----	----	No Record	----	----	----	----	--
San Dieguito	San Dieguito R.(Lake Hodges Res.)	--	--	3	145	E	158	----	3,200	3,200	----	634	2,065	2,699	1,795	552	----	352	1.1
Santa Fe	San Dieguito R.(Lake Hodges Res.)	--	--	15	80	E	303	----	----	----	----	2,367	923	3,290	2,975	304	----	11	1.2
San Ysidro	District Wells	3	230	--	--	E	100	----	----	----	528	----	----	528	528	----	----	----	1.3
Saucelito	Deer Creek and Private Wells	--	--	--	--	--	----	----	----	----	----	----	----	None	----	----	----	----	--
Scott Valley	Scott River	--	--	--	--	--	----	----	----	----	----	----	e 27,000	e 27,000	e 24,300	----	----	e 2,700	--
Serrano	Santiago River	--	--	--	--	--	----	6,250	1,545	782	----	----	2,230	2,230	2,230	----	----	----	1.7
Shafter-Wasco	Private Wells	--	--	--	--	--	----	----	----	----	----	----	----	None	----	----	----	----	--
Solano	Private Wells	--	--	--	--	--	----	----	----	----	----	----	----	None	----	----	----	----	--
South Fork	South Fork Pit River	--	--	--	--	--	----	17,500	17,000	10,100	----	----	21,000	21,000	21,000	----	----	----	1.7
South Montebello	District Wells	4	125	--	--	E	325	----	----	----	1,033	----	----	1,033	500	533	----	----	2.9
South San Joaquin	Stanislaus River	--	--	--	--	--	----	87,500	----	----	----	----	217,586	217,586	134,814	----	3,300	79,472	2.1
Steel Canyon	Private Wells	--	--	--	--	--	----	----	----	----	----	----	----	None	----	----	----	----	--
Stinson	Kings River and Wells	21	100	--	--	E	----	----	----	----	6,000	----	----	6,000	e 6,000	----	----	----	--
Stone Corral	Private Wells	--	--	--	--	--	----	----	----	----	----	----	----	None	----	----	----	----	--
Stratford	Kings R. (Lemoore Canal)	--	--	--	--	--	----	----	----	----	----	----	----	No Record	----	----	----	----	--
Table Mountain	Feather River	1	45	--	--	E	30	----	5,000	100	----	----	5,000	5,000	2,800	----	----	2,200	7.0
Terra Bella	District Wells	48	435	--	--	E	1,954	----	----	----	7,641	----	----	7,641	7,064	554	23	----	2.8
Thermalito	Feather River	2	108	1	--	E	125	3,870	3,561	1,455	----	----	8,391	8,391	e 7,591	e 800	----	----	6.3
Tracy-Clover	District Wells & West Side I. D.	4	70	--	--	E	40	----	----	----	232	----	668	900	900	----	----	----	2.3
Tranquillity	San Joaquin-Kings River & Wells	10	90	6	10	E	610	----	----	----	4,183	37,716	1,228	43,127	43,127	----	----	----	4.8
Tulare	Kaweah River & CVP* water	--	--	--	--	--	----	----	----	----	----	----	38,316	38,316	e 38,316	----	----	----	2.4
Turlock	Tuolumne R. & District Wells	163	198	13	24	E	3,662	229,365	177,409	39,296	135,555	----	564,996	700,551	558,225	----	----	142,326	3.5
Vandalia	Tule River and Wells	15	--	--	--	E	338	----	----	----	2,470	----	----	2,470	2,407	63	----	----	2.2
Vista	San Luis Rey R.(Lake Henshaw)	--	--	--	--	--	----	203,500	52,019	29,156	----	----	23,444	23,444	e 11,343	e 15	9,174	2,912	1.5
Walnut	San Gabriel River and Wells	2	--	--	--	E	100	----	----	----	----	----	----	No Record	----	----	----	----	--
Waterford	Tuolumne River	--	--	--	--	--	----	----	----	----	----	----	40,444	40,444	32,355	----	----	8,089	4.0
West Side	San Joaquin River and Wells	6	110	7	102	E	2,044	----	----	----	1,000	32,734	----	33,734	27,343	----	817	5,574	2.5
West Stanislaus	San Joaquin River and Wells	5	64	32	106	E	5,310	----	----	----	----	74,553	----	74,553	63,723	----	6,899	3,931	3.0
Woodbridge	Mokelumne River	--	--	--	--	--	----	----	----	----	----	----	111,200	111,200	e 65,000	----	e 46,200	----	--
Totals	----------	893	--	287	--	--	56,787	1,344,241	588,792	183,781	540,764	1,218,244	8,322,401	10,081,409	5,860,203	38,173	1,802,167	2,380,866	--
Water Storage Districts																			
Arvin-Edison	Private Wells	--	--	--	--	--	----	----	----	----	----	----	----	None	----	----	----	----	--
Buena Vista	Kern R. (Buena Vista Lake)	--	--	3	8	E	100	232,329	----	----	----	2,112	30,277	32,389	31,069	----	1,320	10,797	--
North Kern	Private wells & Canal Co.	--	--	--	--	--	----	----	----	----	----	----	----	None	----	----	----	----	--

(a) 30,715 acre-feet of Madera's diversion was delivered into seepage channels.
(e) Estimated
* Friant-Kern Canal of Central Valley Project.

TABLE II

CALIFORNIA IRRIGATION DISTRICTS CROP REPORTS FOR 1949

Name of District	District in Acres			Kind and Acreage of Irrigated Crops												Summary of Acres Cropped		
	Gross	Assessed 1949	Irrigable	Alfalfa	Clover and Irrigated Pasture	Cotton	Rice	Grain and Grain Hay	Other Field Crops	Vegetables and Truck	Grapes	Deciduous Fruits	Nuts and Olives	Citrus and Avocados	Not Segregated	Irrigated	Dry Farmed	Total Cultivated
Alpaugh	8,131	8,059	7,800	550	240	4,876	----	2,060	----	----	----	----	----	----	----	7,726	----	7,726
Alta	129,300	121,500	111,000	8,032	38,954	12,667	----	----	461	4,033	38,180	6,870	600	1,034	----	b 110,831	3,840	114,671
Anderson-Cottonwood	32,113	30,131	26,000	2,250	14,000	----	----	250	1,000	----	60	----	60	----	600	b 18,220	1,100	19,320
Banta-Carbona	15,106	15,098	14,600	5,320	43	----	----	380	4,225	2,979	15	615	1,015	----	----	a 14,592	----	14,592
Bard	6,469	6,069	6,000	----	----	----	----	----	----	----	----	----	----	----	6,000	6,000	----	6,000
Beaumont	4,141	3,005	2,500	----	----	----	----	----	----	----	----	2,067	----	----	----	2,067	----	2,067
Big Springs	3,570	No Record	2,600	900	900	----	----	200	----	----	----	----	----	----	100	e 2,100	No record	2,100
Brown Valley	42,000	None	11,000	----	2,900	----	----	----	----	----	50	----	350	----	----	3,300	300	3,600
Butte Valley	3,649	3,569	2,500	500	800	----	----	1,250	600	----	----	----	----	----	367	3,517	----	3,517
Byron-Bethany	17,300	16,790	14,000	3,462	1,408	----	----	2,405	1,020	513	19	1,433	----	----	----	b 10,260	6,740	17,000
Camp Far West	4,090	No Report	2,600	----	----	----	----	----	----	----	----	----	----	----	2,050	2,050	----	2,050
Carmichael	3,414	3,353	2,500	----	----	----	----	----	----	----	----	----	----	----	Domestic	----	----	No record
Carpenter	1,328	1,323	1,200	----	----	----	----	----	----	25	----	----	----	1,090	85	b 1,200	10	1,210
Citrus Heights	3,190	3,180	2,700	----	----	----	----	----	----	----	----	----	----	----	1,200	1,200	----	1,200
Compton-Delevan	6,047	6,047	5,000	----	----	----	2,630	----	----	----	----	----	----	----	----	2,630	----	2,630
Consolidated	150,000	148,134	135,000	5,635	3,765	18,255	----	----	1,090	188	95,964	8,712	723	40	----	b 134,372	785	c 135,157
Corcoran	51,600	46,851	45,000	4,416	254	19,350	----	9,442	718	----	----	----	----	----	----	d 34,180	----	34,180
Cordua	7,361	7,361	5,000	35	2,332	----	1,500	10	110	9	----	----	----	----	----	f 3,996	None	3,996
Deer Creek	2,186	2,186	1,900	547	827	----	----	----	268	118	----	82	36	----	----	1,878	280	2,158
Delano-Earlimart	56,592	56,592	50,500	1,758	111	11,311	----	329	4,238	2,305	20,698	68	139	206	----	41,163	----	41,163
Durham	93	None	None	----	----	----	----	----	----	----	----	----	----	----	Domestic	----	----	None
East Contra Costa	20,000	19,184	17,000	e 532	----	----	----	----	e 500	3,206	623	7,000	e 4,254	----	----	16,115	----	16,115
El Camino	7,547	7,543	6,500	150	3,700	----	----	----	150	----	----	175	150	----	175	4,500	500	5,000
El Dorado	32,582	30,288	20,000	----	200	----	----	----	----	100	100	5,100	100	----	----	5,600	1,500	7,100
El Nido	9,400	9,162	8,200	2,455	1,972	2,859	----	180	135	----	----	----	9	----	----	7,610	500	8,110
Empire West Side	6,662	6,662	6,100	----	----	450	----	5,615	----	----	----	----	----	----	----	6,065	----	6,065
Exeter	13,740	13,083	12,000	108	78	206	----	4	186	3	5,794	699	406	3,269	----	10,753	1,800	12,553
Fair Oaks	3,172	3,172	3,000	----	----	----	----	----	----	----	----	----	----	----	Domestic	----	----	No record
Fresno	235,960	235,960	210,000	----	----	----	----	----	----	----	----	----	----	----	169,800	169,800	----	169,800
Glenn-Colusa	129,706	118,860	112,000	3,665	15,524	----	38,218	488	1,057	----	----	389	----	----	----	g 59,341	4,780	64,121
Grenada	1,802	1,802	1,500	1,162	----	----	----	200	----	----	----	----	----	----	----	1,362	----	1,362
Hills Valley	2,600	None	2,000	----	----	----	----	----	----	----	----	----	----	----	----	----	----	No report
Hollister	19,180	None	19,000	e 500	500	----	----	----	420	9,245	270	5,970	950	----	950	b 18,805	2,000	20,805
Hot Spring Valley	9,578	9,578	7,500	----	3,900	----	----	----	100	----	----	----	----	----	----	e 4,000	3,000	7,000
Imperial	883,830	513,288	612,658	127,790	2,593	5	----	72,615	150,831	48,192	973	4	143	2,887	----	406,033	h ----	406,033
Island No. 3	4,700	4,501	4,000	----	----	----	----	----	----	----	----	----	----	----	----	----	----	No record
Ivanhoe	11,000	10,929	10,000	----	----	----	----	----	----	950	e 4,000	e 1,000	300	e 3,000	----	e 9,250	----	9,250
Jacinto	12,540	12,461	11,000	1,201	6,052	----	----	e 400	843	----	----	e 250	e 220	----	----	8,966	694	9,660
James	24,392	22,858	18,200	3,006	110	10,991	207	2,413	474	----	----	----	----	----	----	17,201	----	17,201
Kings River Delta	2,700	None	2,700	----	----	700	----	2,000	----	----	----	----	----	----	----	2,700	----	2,700
La Canada	1,340	No Record	800	----	----	----	----	----	----	----	----	----	----	----	Domestic	----	----	No record
Laguna	34,766	34,766	30,000	----	----	----	----	----	----	----	----	----	----	----	30,000	e 30,000	----	30,000
Lakeside	1,414	No Record	----	----	----	----	----	----	----	----	----	----	----	----	Domestic	None	----	None
La Mesa, L.G. & Spring Valley	18,274	18,015	12,000	13	241	----	----	----	----	329	55	56	10	2,963	14	c 3,681	----	3,681
Lemoore (Inactive)	53,000	None	45,000	----	----	----	----	----	----	----	----	----	----	----	----	----	----	No record
Linden	4,300	----	4,000	----	----	----	----	----	----	----	----	----	----	----	----	----	----	No record
Lindmore	27,478	27,055	25,000	1,181	597	1,623	----	----	550	934	3,564	2,078	2,210	6,720	----	19,457	2,500	c 21,957
Lindsay-Strathmore	15,327	10,641	11,000	----	----	----	----	----	----	475	260	----	800	8,100	275	9,910	731	10,641
Littlerock Creek	2,603	1,384	2,000	140	----	----	----	40	----	340	----	765	20	----	30	1,335	----	1,335
Lucerne (Inactive)	33,400	----	30,000	----	----	----	----	----	----	----	----	----	----	----	----	----	----	No record
Madera	133,000	e 125,000	102,000	12,200	5,610	26,275	----	4,509	7,450	483	21,619	3,139	----	----	----	81,285	e 10,000	91,285
Maxwell	8,214	8,203	7,000	----	----	----	270	----	----	----	----	----	----	----	----	270	----	270
Merced	163,864	148,576	143,000	18,502	39,568	2,709	4,095	4,633	7,205	2,536	10,994	e 15,000	e 6,125	----	127	111,494	23,254	134,748
Modesto	81,203	81,203	76,300	11,636	17,182	----	544	8,650	2,228	1,042	9,342	12,059	6,200	----	1,186	70,069	2,338	72,407
Mokelumne R. (Inactive)	2,100	None	2,100	----	----	----	----	----	----	----	----	----	----	----	----	----	----	No record
Montague	e 20,000	17,000	----	e 2,500	----	----	----	e 750	----	----	----	----	----	----	----	e 3,250	13,500	16,750
Naglee-Burk	2,873	2,492	2,600	800	800	----	----	e 600	----	e 200	----	----	----	----	----	2,400	----	2,400
Nevada	266,000	230,500	164,000	1,744	8,354	----	3,459	----	----	159	----	5,206	----	----	----	18,922	----	18,922
Newport Heights	1,607	1,607	1,000	----	----	----	----	----	----	73	----	----	----	17	Domestic	90	----	90
Newport Mesa	694	664	400	----	----	----	----	----	----	----	----	----	----	----	----	----	----	No record

TABLE II

CALIFORNIA IRRIGATION DISTRICTS CROP REPORTS FOR 1949 (Continued)

Name of District	District in Acres			Kind and Acreage of Irrigated Crops												Summary of Acres Cropped		
	Gross	Assessed 1949	Irrigable	Alfalfa	Clover and Irrigated Pasture	Cotton	Rice	Grain and Grain Hay	Other Field Crops	Vegetables and Truck	Grapes	Deciduous Fruits	Nuts and Olives	Citrus and Avocados	Not Segregated	Irrigated	Dry Farmed	Total Cultivated
Oakdale	72,345	68,446	70,000	1,299	43,661	4	1,987	757	1,010	673	1,005	1,382	2,431	194	29	a 54,432	14,049	68,481
Orange Cove	25,546	25,471	20,000	----	----	----	----	----	----	----	----	----	----	----	10,000	e 10,000	----	10,000
Oroville-Wyandotte	24,100	22,401	18,000	----	----	----	----	----	----	92	----	211	3,487	660	----	4,450	4,000	8,450
Palmdale	4,735	2,786	4,000	----	----	----	----	----	----	----	----	----	----	e 180	----	180	----	180
Palo Verde	101,650	84,878	75,000	28,745	3,094	3,057	80	7,074	4,850	8,598	----	50	----	34	----	a 55,582	----	55,582
Paradise	11,250	9,777	8,000	----	----	----	----	----	----	----	----	----	----	----	e 4,000	e 4,000	----	4,000
Porterville (New)	16,745	None	15,200	3,298	884	6,424	----	493	8	1,015	335	1,508	----	----	----	13,965	----	13,965
Potter Valley	5,427	5,427	4,000	400	2,050	----	----	----	500	45	----	----	5	----	----	3,000	300	3,300
Princeton-Codora-Glenn	13,338	12,797	12,000	531	696	----	3,459	----	74	----	----	e 600	e 382	----	----	5,742	2,500	8,242
Provident	14,909	14,909	10,000	8,016	835	----	----	----	259	----	----	----	----	----	----	9,110	1,000	10,110
Ramona	667	467	400	----	----	----	----	----	----	----	----	----	----	----	----	----	----	Domestic
Richvale	25,652	None	22,000	----	----	----	12,152	----	----	----	----	----	----	----	435	12,587	----	12,587
Riverdale	15,580	14,991	13,000	3,950	2,190	2,660	----	4,650	----	----	----	----	----	----	----	b 13,450	None	13,450
San Dieguito	4,020	3,500	3,000	----	----	----	----	----	----	500	----	30	30	1,050	20	1,630	50	1,680
Santa Fe	10,106	6,810	6,900	----	----	----	----	----	----	----	----	100	30	2,325	----	b 2,455	400	2,855
San Ysidro	530	400	500	----	----	----	----	----	----	----	----	----	----	----	400	400	----	400
Saucelito	17,151	17,151	15,000	480	207	5,976	----	217	----	669	4,047	700	362	----	882	13,540	2,606	16,146
Scott Valley	5,131	5,131	4,500	3,000	900	----	----	----	----	----	----	----	----	----	----	b 3,900	1,331	5,231
Serrano	1,498	1,498	1,350	----	----	----	----	----	----	----	----	----	----	1,316	----	1,316	----	1,316
Shafter Wasco	38,640	None	30,000	3,329	195	14,000	----	991	12,011	273	1,931	658	5	----	8	b 33,401	c	33,401
Solano	81,825	81,825	77,500	e 1,700	e 1,800	----	----	----	e 750	e 750	----	e 6,000	e 1,000	----	----	c 12,000	e 19,000	31,000
South Fork	12,404	12,404	12,404	----	1,134	----	----	11,270	----	----	----	----	----	----	----	12,404	----	c 12,404
South Montebello	892	None	600	5	----	----	----	----	----	----	----	----	----	----	346	351	None	351
South San Joaquin	71,112	66,871	65,000	12,855	12,194	----	----	6,814	2,430	2,994	14,860	e 7,000	e 3,360	----	1,713	i 64,220	454	64,674
Steel Canyon	474	474	275	----	----	----	----	----	----	3	----	6	5	114	----	c 128	14	142
Stinson	6,000	None	5,000	----	----	----	----	----	----	----	----	----	----	----	5,000	5,000	----	5,000
Stone Corral	4,859	4,837	4,500	87	166	476	----	52	89	150	89	152	169	335	----	1,765	2,060	3,825
Stratford	9,847	9,847	8,500	1,239	539	3,016	----	5,013	40	----	----	----	----	----	----	b 9,847	----	9,847
Table Mountain	936	None	775	----	80	----	120	----	----	----	----	e 70	e 30	----	100	400	----	400
Terra Bella	12,285	5,980	11,000	----	----	----	----	----	----	215	----	9	325	1,952	56	2,557	3,750	6,307
Thermalito	3,144	2,461	2,000	----	384	----	----	----	----	62	25	136	282	330	----	1,219	----	1,219
Tracy-Clover	1,041	986	820	306	72	----	----	----	----	19	----	----	3	----	----	400	115	515
Tranquillity	10,750	9,920	9,000	238	56	5,376	2,093	793	47	----	----	----	----	----	313	8,916	----	8,916
Tulare	75,350	75,350	68,000	14,129	4,083	38,540	----	4,501	529	----	1,298	2,011	----	----	601	65,692	----	65,692
Turlock	194,870	185,000	162,000	37,379	43,678	144	----	31,057	7,978	4,426	12,910	e 13,500	e 2,695	----	4,122	a 157,889	----	157,889
Vandalia	1,432	1,223	1,200	----	----	----	----	50	----	----	----	----	----	1,100	----	1,150	----	1,150
Vista	61,711	17,858	12,000	110	----	----	----	----	----	357	----	358	----	6,743	70	7,638	----	7,638
Walnut	893	None	886	----	----	----	----	----	----	----	----	----	----	----	750	750	----	750
Waterford	10,639	9,462	9,000	159	2,973	----	----	103	153	----	561	1,197	1,064	----	----	6,210	60	6,270
West Side	11,812	11,703	10,000	5,116	877	----	----	854	1,633	1,284	58	182	1,045	----	----	b 11,049	1,209	12,258
West Stanislaus	22,209	21,668	22,000	7,505	335	----	----	665	10,740	4,135	----	e 550	e 360	----	----	b 24,290	50	24,340
Woodbridge	19,810	14,128	13,000	1,092	5,178	----	739	----	485	568	2,501	2,200	----	----	1,785	b 14,548	----	14,548
Totals	3,873,533	3,034,522	3,019,268	357,658	301,776	191,950	71,553	194,777	229,445	105,265	252,200	117,347	41,890	45,659	243,589	2,153,109	133,100	2,286,209
Water Storage Districts																		
Buena Vista	78,453	49,015	46,800	8,471	----	26,589	----	3,672	433	----	----	----	----	----	8	40,033	----	40,033
Arvin-Edison	131,315	----	----	----	----	----	----	----	----	----	----	----	----	----	95,011	95,011	----	95,011

(a) Double cropped acreage is not included.
(b) Double cropped acreage is included.
(c) 1948 crop survey.
(d) 1948 crop survey report was in error.
(e) Estimated acreage.
(f) Cordua furnished water for an additional 1,393 acres in gun clubs.
(g) Glenn-Colusa furnished water for an addtional 3,705 acres in duck ponds.
(h) Imperial crop survey is as of March, 1949.
(i) South San Joaquin irrigated area includes 11,000 acres that are considered sub-irrigated.

TABLE III

SUMMARY OF ASSESSMENTS LEVIED, PERCENTAGES DELINQUENT, TAX SALE CERTIFICATES AND TAX DEEDED LANDS IN CALIFORNIA IRRIGATION DISTRICTS

For Calendar Year 1949

Name of District	Assessment 1948 - 1949					Assessment 1949 - 1950					Tax Sale Certificates			Tax Delinquent Lands		
	Total Assessed Valuation	Rate per $100 of Valuation	Total Assessment Levied	Amount Delinquent on Tax sale Date	Percentage of Assessment Delinquent	Total Assessed Valuation	Rate Per $100 of Valuation: Bond Fund	Rate Per $100 of Valuation: General Fund	Rate Per $100 of Valuation: Total Rate	Total Assessment Levied	Amount Now Held by District	Amount Held Preceding Year	Trend Increase + Decrease -	Acres Held By District Tax Deed	Acres Subject to District Tax Deed	No. Acres Sold in 1949
Alpaugh	$ 420,900	$ 4.00	$ 16,836	$ ----	----	$ 420,900	$ ----	$ 4.00	$ 4.00	$ 16,836	$ 1	$ 1	$ ----	72	----	None
Alta	8,374,006	1.25	104,659	2,037	1.9	8,377,875	----	1.50	1.50	125,682	2,579	2,188	391 +	None	None	None
Anderson-Cottonwood	1,306,485	7.00	91,454	12,414	13.6	1,179,953	2.00	5.00	7.00	90,493	16,117	9,974	6,143 +	Lots	450	20
Banta-Carbona	2,339,916	4.00	93,596	None	----	2,334,979	1.74	2.26	4.00	93,399	None	1,270	1,270 -	None	None	None
Bard (Part of Yuma Project)	525,000	----	None	----	----	e 550,000	----	.20	.20	----	----	----	----	None	100	None
Beaumont	586,660	5.00	29,333	2,151	7.4	589,190	3.00	2.00	5.00	29,460	1,752	743	1,009 +	17	----	8
Big Springs	238,711	----	----	----	----	238,677	----	1.00	1.00	2,387	None	----	----	None	None	None
Browns Valley	----	----	None	----	----	----	----	----	None	None	None	None	None	None	None	None
Butte Valley	166,445	6.00	9,987	62	0.6	173,545	----	6.00	6.00	10,413	None	80	80 -	980	----	110
Byron-Bethany	1,647,747	3.00	49,432	2,045	4.1	1,646,080	1.17	2.33	3.50	57,614	2,020	861	1,159 +	None	None	None
Camp Far West	----	----	No Report	----	----	----	----	----	----	No Report	----	----	----	----	----	----
Carmichael	268,160	13.75	36,772	6,260	17.0	268,213	----	----	13.75	36,879	3,911	3,235	676 +	None	None	1
Carpenter	950,575	1.90	18,055	442	2.5	950,435	1.90	----	1.90	18,054	409	320	89 +	----	----	----
Citrus Heights	317,270	6.00	19,036	2,060	10.8	318,938	1.70	4.30	6.00	19,136	2,771	2,366	405 +	1	None	None
Compton-Delevan	151,180	10.00	15,118	825	5.4	151,180	3.73	1.27	5.00	7,559	None	None	None	None	1/3	None
Consolidated	10,141,983	1.80	182,773	3,228	1.8	10,154,489	----	1.80	1.80	182,853	3,451	2,275	176 +	3	218	None
Corcoran	4,685,074	1.00	43,978	1,021	2.6	4,685,621	.64	.36	1.00	45,322	1,205	501	704 +	None	48	None
Cordua	183,991	35.00	63,027	None	----	183,818	3.66	.34	4.00	7,353	None	None	None	420	None	None
Deer Creek	175,540	3.00	5,266	None	----	175,540	----	3.00	3.00	5,266	None	None	None	None	45	45
Delano-Earlimart	161,627	1.95	3,152	37	1.1	2,306,626	----	1.00	1.00	23,439	16	27	11 -	None	None	None
Durham	----	----	None	----	----	----	----	----	None	None	None	None	----	None	None	None
East Contra Costa	3,237,457	2.85	92,182	1,048	1.1	3,240,282	2.22	.63	2.85	92,263	1,410	1,262	148 +	None	None	None
El Camino	377,150	5.50	20,743	1,868	9.0	377,150	----	5.50	5.50	20,743	None	None	----	None	None	None
El Dorado	2,957,022	.85	25,134	886	3.5	3,056,940	4.25	4.25	.85	25,983	750	480	270 +	8	None	None
El Nido	529,700	4.50	23,836	2,544	10.7	529,700	.64	3.61	4.25	22,512	2,690	152	2,538 +	None	None	None
Empire West Side	624,572	1.00	6,246	494	7.9	624,447	----	1.00	1.00	6,244	1,961	1,601	360 +	----	258	None
Exeter	1,182,942	None	None	None	----	1,429,710	----	1.50	1.50	21,440	6	38	32 -	None	1	None
Fair Oaks	347,610	3.00	10,428	566	5.4	317,200	1.08	7.92	9.00	28,548	71	65	6 +	4	None	----
Fresno	17,786,880	2.00	355,777	----	----	18,302,915	----	2.00	2.00	366,058	826	719	107 +	----	----	----
Glenn-Colusa	3,928,070	1.50	58,921	4,119	7.0	3,927,610	.94	.56	1.50	58,914	226	71	155 +	None	None	None
Grenada	277,473	4.50	11,960	None	----	278,273	----	5.00	5.00	12,243	None	None	None	None	None	None
Hills Valley	----	----	None	----	----	----	----	----	No Report	----	----	----	----	----	----	----
Hollister	----	----	None	----	----	----	----	----	None	None	None	None	None	None	None	None
Hot Spring Valley	174,967	2.50	4,362	None	----	174,967	2.00	.50	2.50	4,362	None	None	None	None	None	None
Imperial	41,534,362	3.50	1,453,698	59,112	4.1	42,543,725	2.21	.79	3.00	1,276,312	83,782	73,151	10,631 +	21,505	2,568	4,461
Island No. 3	259,316	----	No Report	----	----	259,316	----	.25	.25	648	----	----	----	----	----	----
Ivanhoe	1,497,358	1.00	14,974	None	----	1,538,716	----	1.25	1.25	19,234	None	None	None	None	None	None
Jacinto	737,924	2.50	18,438	372	2.0	737,924	.30	2.20	2.50	18,438	537	357	180 +	None	None	None
James	10,206,639	3.50	35,722	None	----	1,027,055	1.75	1.75	3.50	35,945	None	None	----	None	None	None
Kings River Delta (Inactive)	----	----	None	----	----	----	----	----	----	None	----	----	----	----	----	----
La Canada	----	----	No Report	----	----	----	----	----	----	No Report	----	----	----	----	----	----
Laguna	1,302,373	2.50	32,588	2,277	7.0	1,308,527	----	2.20	2.20	28,787	----	----	----	----	----	----
Lakeside	176,549	3.75	6,619	43	.7	231,574	----	3.75	3.75	8,553	----	----	----	----	----	----
La Mesa, Lemon Grove & S.V.	6,948,919	2.00	138,978	4,466	3.2	8,244,214	1.53	.47	2.00	164,884	4,323	4,355	32 -	199	None	210
Lemoore (Inactive)	----	----	None	----	----	----	----	----	----	None	----	----	----	----	----	----
Linden (Inactive)	----	----	None	----	----	----	----	----	----	None	----	----	----	----	----	----
Lindmore	2,731,897	----	None	----	----	2,683,443	----	1.00	1.00	26,957	1,235	1,816	581 -	----	20	----
Lindsay-Strathmore	1,788,246	4.40	78,682	None	----	1,805,000	2.62	1.38	4.00	72,200	None	None	None	4,189	None	311
Littlerock Creek	135,064	5.00	6,753	26	.4	138,408	2.50	2.50	5.00	6,920	None	None	None	1,146	14	None
Lucerne (Inactive)	----	----	None	----	----	----	----	----	----	None	----	----	----	----	----	----
Madera	7,931,630	1.35	107,013	11,004	10.3	5,636,840	----	3.20	3.20	180,379	10,327	7,681	2,646 +	None	Lots	1
Maxwell	166,550	1.80	2,990	None	----	164,068	----	1.82	1.82	2,990	3,992	3,992	None	----	----	----
Mendota (Inactive)	----	----	None	----	----	----	----	----	----	None	----	----	----	----	----	----
Merced	14,708,878	4.00	588,355	26,200	4.5	15,072,520	----	3.50	3.50	527,538	566	345	221 +	None	None	----
Modesto	7,611,020	1.50	114,165	804	.8	7,618,390	----	1.50	1.50	114,276	1,372	1,170	202 +	None	Lots	None

TABLE III

SUMMARY OF ASSESSMENTS LEVIED, PERCENTAGES DELINQUENT, TAX SALE CERTIFICATES AND TAX DEEDED LANDS IN CALIFORNIA IRRIGATION DISTRICTS (Continued)

For Calendar Year 1949

Name of District	Assessment 1948 - 1949					Assessment 1949 - 1950					Tax Sale Certificates			Tax Delinquent Lands		
	Total Assessed Valuation	Rate per $100 of Valuation	Total Assessment Levied	Amount Delinquent on Tax sale Date	Percentage of Assessment Delinquent	Total Assessed Valuation	Rate Per $100 of Valuation: Bond Fund	Rate Per $100 of Valuation: General Fund	Rate Per $100 of Valuation: Total Rate	Total Assessment Levied	Amount Now Held by District	Amount Held Preceding Year	Trend Increase + Decrease -	Acres Held By District Tax Deed	Acres Subject to District Tax Deed	No. Acres Sold in 1949
Mokelumne R. (Inactive)	$ ----	$ ----	$ None	$ ----	----	$ ----	$ ----	$ ----	$ ----	$ None	$ ----	$ ----	$ ----	----	----	----
Montague	829,701	2.75	e 22,817	2,347	10.2	821,715	----	2.75	2.75	22,597	2,894	1,159	1,735 +	None	None	None
Naglee-Burk	247,771	12.00	29,781	954	3.2	247,771	----	12.00	12.00	29,781	2,759	1,895	864 +	----	----	----
Nevada	3,771,733	3.00	113,332	8,110	----	3,806,139	----	5.00	5.00	189,863	6,878	2,307	4,571 +	----	----	----
Newport Heights	2,300,650	1.00	23,006	739	3.2	2,347,600	.27	.73	1.00	23,476	604	566	38 +	None	----	None
Newport Mesa	450,379	2.00	9,008	673	7.5	457,544	1.00	1.00	2.00	9,151	332	None	332 +	----	----	----
Oakdale	6,908,854	5.90	407,616	11,333	2.8	6,947,244	1.50	4.40	5.90	409,881	12,536	6,339	6,197 +	19	None	None
Orange Cove	1,531,559	----	None	4,613	----	2,164,491	----	80	80	3,644	----	----	----	----	----	----
Oroville-Wyandotte	1,924,264	1.00	19,243	574	3.0	2,122,065	1.00	----	1.00	21,221	204	52	152 +	1,050	----	1,962
Palmdale	218,096	6.00	13,085	2,909	22.3	278,595	5.00	----	5.00	13,930	7,212	6,072	1,140 +	1,734	None	----
Palo Verde	5,184,852	4.25	210,103	5,014	2.4	5,513,130	4.00	----	4.00	204,048	3,703	2,993	710 +	6,500	None	None
Paradise	1,406,529	1.25	17,582	1,117	6.4	1,465,209	----	1.25	1.25	18,315	1,347	1,379	32 -	153	91	101
Porterville (New)	----	----	None	None	----	----	----	----	----	None	None	None	None	None	None	None
Potter Valley	344,361	5.00	17,218	None	----	344,361	1.86	3.14	5.00	17,218	None	None	None	None	None	None
Princeton-Codora-Glenn	853,782	5.30	43,044	4,274	9.9	854,027	1.80	3.20	5.00	40,673	6,521	6,031	490 +	None	----	----
Provident	717,808	3.20	22,970	None	----	717,169	----	3.20	3.20	22,949	None	None	None	None	None	None
Ramona	171,665	7.00	12,016	495	4.1	168,975	5.64	3.11	8.75	14,786	484	292	192 +	None	5	None
Richvale	----	----	None	----	----	----	----	----	----	None	313	313	----	None	None	None
Riverdale	714,125	2.50	17,125	----	----	705,057	----	3.00	3.00	21,152	None	296	296 -	----	----	None
San Dieguito	2,341,325	3.00	70,240	2,138	3.0	2,415,380	1.27	1.73	3.00	72,442	2,868	2,541	327 +	170	None	None
Santa Fe	1,534,620	4.20	66,329	1,184	1.8	1,781,520	1.22	2.98	4.20	74,824	1,318	527	791 +	----	None	----
San Ysidro	135,000	2.50	3,454	632	18.3	129,360	----	3.00	3.00	3,299	113	12	101 +	20	----	None
Saucelito	1,544,000	1.05	16,425	752	4.6	1,623,500	----	2.00	2.00	27,565	----	6,094	6,094 -	----	----	----
Scott Valley	256,565	4.00	10,263	----	----	256,565	5.00	----	5.00	12,828	None	None	None	None	None	None
Serrano	1,318,224	1.00	13,182	None	----	1,318,224	1.00	----	1.00	13,182	----	----	----	----	----	----
Shafter-Wasco	----	----	None	----	----	----	----	----	----	None	----	----	----	----	----	----
Solano	----	----	None	----	----	3,533,758	----	50	50	17,669	----	----	----	----	----	----
South Fork	502,855	3.05	15,237	None	----	502,935	1.75	1.00	2.75	13,831	None	None	None	None	None	None
South Montebello	1,574,560	----	None	----	----	1,574,560	----	----	----	None	27	122	95 -	None	None	None
South San Joaquin	8,480,225	5.85	496,076	9,329	1.9	8,467,715	2.68	3.68	6.36	538,531	8,659	7,014	1,645 +	None	----	None
Steel Canyon	----	----	None	----	----	83,021	----	1.00	1.00	830	None	None	None	None	None	None
Stinson	----	----	None	----	----	----	----	----	----	None	----	----	----	None	----	----
Stone Corral	----	----	None	----	----	585,529	----	1.66	1.66	9,378	None	None	None	None	None	None
Stratford	982,214	2.00	19,644	560	2.8	980,706	----	2.50	2.50	24,520	1,983	2,022	39 -	None	151	None
Table Mountain	----	----	None	None	----	----	----	----	----	None	None	None	None	None	None	None
Terra Bella	384,857	10.00	38,486	173	.4	386,240	2.00	8.00	10.00	38,624	293	182	111 +	6,295	None	25
Thermalito	493,072	3.50	17,420	1,115	6.4	505,054	1.48	2.02	3.50	17,677	730	79	651 +	693	None	14
Tracy-Clover	102,959	6.50	6,693	893	13.4	105,022	.88	5.62	6.50	6,820	1,844	1,502	1,342 +	----	----	----
Tranquillity	470,941	2.00	9,419	----	----	471,121	1.80	.20	2.00	9,422	None	None	None	None	None	None
Tulare	3,743,188	3.00	112,296	6,068	5.5	5,489,669	----	3.50	3.50	192,132	8,542	5,008	3,534 +	None	----	None
Turlock	14,351,570	1.10	157,855	2,932	1.9	14,383,240	----	1.10	1.10	158,203	8,707	7,744	963 +	None	None	None
Vandalia	232,276	8.00	18,582	None	----	232,276	----	5.00	5.00	11,614	None	None	None	53	None	None
Vista	2,038,711	8.00	163,097	8,961	5.5	2,035,497	2.34	5.66	7.00	142,484	12,430	8,201	4,229 +	81	None	None
Walnut	----	----	None	----	----	----	----	----	----	None	----	----	----	----	----	----
Waterford	941,937	5.60	52,747	1,932	3.7	947,983	1.05	4.70	5.75	54,507	1,322	859	463 +	None	None	None
West Side	1,828,152	3.75	68,554	1,139	1.7	1,808,020	1.07	2.68	3.75	67,813	1,240	2,274	1,034 -	None	None	None
West Stanislaus	2,150,723	4.50	96,783	703	.7	2,150,706	3.75	.75	4.50	96,782	680	419	261 +	None	None	None
Woodbridge	1,217,497	2.00	24,358	None	----	1,217,497	2.00	----	2.00	24,358	23	40	17 -	None	----	----
Totals	226,817,438	----	6,446,124	228,646	----	237,921,163	----	----	----	6,607,536	244,872	195,430	49,442 +	45,312	3,969	7,269
Water Storage Districts																
Arvin-Edison	----	----	None	----	----	----	----	----	None	None	----	----	----	None	None	----
Buena Vista	942,731	27.77	260,296	603	----	942,731	7.56	.20	27.56	258,298	81	985	904	23	5	None

(e) Estimated

TABLE IV

SUMMARY OF ANNUAL FINANCIAL REPORTS OF CALIFORNIA IRRIGATION DISTRICTS
SHOWING RECEIPTS AND DISBURSEMENTS FOR THE YEAR 1949

Name of District	Cash Balance Jan. 1, 1949	Receipts 1949								Disbursements 1949							Cash Balance Dec. 31, 1949	Other Funds and Securities Held
		Assessments, Penalties, Redemptions	Water Sales and Services	Water Power and Electrical Energy Sales	Land Sales	Crop Share, Rentals and Leases	Transfers From Other Funds	Miscellaneous Receipts	Total Receipts	Administration	Operation and Maintenance	Debt Retirement	Interest on Debt	Capital Expenditures	Miscellaneous Disbursements	Total Disbursements		
Alpaugh	* $ 5,536	$ 14,871	$ 110,222	$ ----	$ ----	$ ----	$ ----	$ 8,032	$ 133,125	$ 11,684	$ 119,959	$ ----	$ ----	$ ----	$ 903	$ 132,546	$ 6,115	$ 14,000
Alta	* 102,197	123,938	78	----	----	1,195	----	5,718	130,929	----	----	----	----	----	127,305	127,305	105,821	----
Anderson-Cottonwood	* 51,865	88,410	5,260	----	10,129	----	----	31,049	134,848	16,006	101,797	10,000	10,246	11,921	928	150,898	35,815	20,000
Banta-Carbona	* 106,844	94,264	181,292	----	----	----	----	3,583	279,139	13,795	208,329	16,000	20,825	10,167	6,149	275,265	110,718	54,000
Bard	979	834	----	----	----	----	----	23	857	614	----	----	----	----	391	1,005	831	----
Beaumont	28,606	25,928	101,910	----	----	----	----	13,820	141,658	13,802	72,659	4,000	8,475	36,426	3,355	138,717	31,547	----
Big Springs	2,607	248	11,520	----	----	----	----	14	11,782	1,320	11,267	----	----	----	----	12,587	1,802	----
Browns Valley	* 13,248	----	20,841	----	----	----	22,000	4,462	47,303	2,095	29,994	----	----	----	12,510	44,599	15,952	145,000
Butte Valley	* 8,562	10,251	4,818	----	15,973	1,333	----	1,979	34,354	2,122	19,315	----	----	7,419	6,705	35,561	7,355	33,220
Byron-Bethany	67,164	38,600	63,743	----	----	----	14,156	383	116,882	8,378	110,273	10,000	6,738	----	----	135,389	48,657	19,580
Camp Far West	----	----	----	----	----	----	----	----	----	----	----	----	----	----	----	----	No Report	----
Carmichael	25,500	38,421	44,584	----	----	----	----	9,864	92,869	----	68,400	2,500	2,850	17,339	----	91,089	27,280	----
Carpenter	* 23,953	17,927	36,921	----	----	160	----	1,679	56,687	2,077	20,511	12,000	3,960	----	3,117	41,665	38,975	4,440
Citrus Heights	* 39,894	21,007	46,793	----	----	----	----	996	68,796	4,985	60,355	2,000	2,640	2,746	1,692	74,418	34,272	22,000
Compton-Delevan	1,482	8,831	24,877	----	----	----	----	15	33,723	2,706	22,856	1,500	2,520	----	633	30,215	4,990	----
Consolidated	* 106,487	182,944	3,095	----	1,500	1,117	----	8,757	197,413	41,368	101,805	----	----	23,251	4,748	171,172	b 132,728	116,480
Corcoran	* 59,065	42,668	193,836	----	----	23,151	----	28,342	287,997	24,305	157,614	----	----	91,191	2,015	275,125	71,937	80,500
Cordua	34,811	9,503	9,086	----	----	----	----	659	19,248	3,188	12,561	3,000	2,780	12,555	75	34,159	19,900	----
Deer Creek	2,587	6,135	----	----	----	----	----	67	6,202	2,539	2,075	----	----	3,431	50	8,095	694	----
Delano-Earlimart	32,766	23,485	----	----	----	----	----	----	23,485	2,002	----	----	----	----	----	2,002	54,249	----
Durham	2,451	----	5,503	----	----	----	----	500	6,003	5,507	105	----	559	1,514	----	7,685	769	----
East Contra Costa	* 113,724	92,637	157,692	----	4,000	790	----	5,385	260,504	8,253	146,898	27,000	33,792	----	29,413	245,356	128,872	225,000
El Camino	3,194	244	39,608	----	----	----	----	22,426	62,278	2,604	55,410	----	----	----	20	58,034	7,438	----
El Dorado	* 53,378	24,966	97,334	----	----	150	----	3,801	126,251	----	102,134	9,000	8,824	10,008	116	130,082	49,547	15,000
El Nido	25,346	21,244	5,948	----	----	----	----	----	27,192	4,006	13,884	3,000	2,145	----	----	23,035	29,503	----
Empire West Side	* 5,614	4,945	----	----	----	----	----	830	5,775	1,278	3,569	----	----	738	70	5,655	5,734	9,400
Exeter	9,981	20,101	----	----	----	----	----	----	20,101	----	----	----	----	----	4,911	4,911	25,171	----
Fair Oaks	* 54,654	28,322	55,810	----	360	----	----	3,447	87,939	----	58,640	1,500	2,060	10,062	----	72,262	70,331	4,440
Fresno	221,817	375,104	15,047	----	----	1,450	----	6,997	398,598	55,031	275,173	----	----	72,910	4,872	407,986	212,429	----
Glenn-Colusa	244,258	121,239	366,656	3,158	----	----	----	23,168	514,221	35,280	375,327	13,000	10,871	45,058	44,800	524,336	234,143	10,000
Grenada	* 861	7,011	6,776	----	----	----	----	4,232	18,019	1,464	14,595	----	----	----	----	16,059	2,821	7,000
Hills Valley	----	----	----	----	----	----	----	----	----	----	----	----	----	----	----	----	No Report	----
Hollister	3,031	684	----	----	----	----	----	----	684	534	994	----	----	----	----	1,528	2,187	----
Hot Spring Valley	11,299	4,146	----	----	----	----	----	91	4,237	836	276	----	1,290	----	2,013	4,415	11,121	----
Imperial	9,559,872	1,339,854	2,577,842	4,138,575	46,188	18,398	----	c 6,738,750	14,859,607	252,563	8,662,952	451,000	855,680	84,429	411,272	10,717,896	13,701,583	----
Island No. 3	1,173	801	----	----	----	----	----	----	801	486	----	----	----	----	----	486	1,488	----
Ivanhoe	5,318	18,816	2,157	----	----	----	----	24	20,997	2,573	8,636	----	----	----	149	11,358	14,957	----
Jacinto	16,092	19,128	24,301	----	----	----	----	3,561	46,990	6,823	39,950	----	1,860	----	----	48,633	14,449	----
James	101,645	34,588	174,503	----	----	----	----	5,870	214,961	24,546	92,329	6,000	5,040	63,488	----	191,403	125,203	----
Kings River Delta	None	----	----	----	----	----	----	----	None	----	----	----	----	----	----	None	None	----
La Canada	----	----	----	----	----	----	----	----	----	----	----	----	----	----	----	----	No Report	----
Laguna	25,692	----	----	----	----	----	----	----	----	----	----	----	----	----	a 719	a 719	24,973	----
Lakeside	* 6,777	16,648	6,270	----	----	----	----	4,211	27,129	622	5,485	1,500	815	5,273	2,806	16,501	17,405	25,000
La Mesa, Lemon Gr. and S. V.	* 354,176	162,387	844,213	----	----	----	----	21,739	1,028,339	82,917	399,872	44,000	63,691	52,425	484,760	1,127,665	254,850	6,000
Lemoore (Inactive)	----	----	----	----	----	----	----	----	----	----	----	----	----	----	----	----	No Report	----
Linden	479	----	----	----	----	----	----	----	----	----	----	----	----	----	a 202	a 202	277	----
Lindmore	* 3,673	18,075	----	----	----	----	10,000	2,222	30,297	5,562	6,779	----	----	----	183	12,524	21,446	60,000
Lindsay-Strathmore	* 89,611	73,699	194,628	----	----	----	----	60,321	328,648	----	238,534	18,000	22,600	----	----	279,134	139,125	260,000
Littlerock Creek	16,045	6,613	19,710	----	3,386	----	----	1,761	31,470	6,208	11,580	2,000	2,520	5,956	378	28,642	18,873	----
Lucerne (Inactive)	----	----	----	----	----	----	----	----	----	----	----	----	----	----	----	----	No Report	----
Madera	* 266,061	154,518	21,948	----	----	14	----	9,452	185,932	30,566	177,944	----	----	15,546	80,751	304,807	147,186	219,043
Maxwell	2,864	2,355	3,228	----	----	50	----	3	5,636	1,785	3,963	----	----	----	121	5,869	2,631	----
Mendota (Inactive)	----	----	----	----	----	----	----	----	----	----	----	----	----	----	----	----	No Report	----
Merced	* 753,814	474,429	17,855	424,714	54,911	5,648	----	33,203	1,010,760	73,917	755,273	130,000	244,200	----	39,346	1,242,736	521,838	1,300,000
Modesto	* 630,361	172,975	----	1,999,085	----	4,615	----	279,305	2,455,980	149,039	562,861	253,600	72,619	169,156	1,218,636	2,425,911	660,430	100,000

TABLE IV

SUMMARY OF ANNUAL FINANCIAL REPORTS OF CALIFORNIA IRRIGATION DISTRICTS
SHOWING RECEIPTS AND DISBURSEMENTS FOR THE YEAR 1949 (Continued)

Name of District	Cash Balance Jan. 1, 1949	Receipts 1949: Assessments, Penalties, Redemptions	Receipts 1949: Water Sales and Services	Receipts 1949: Water Power and Electrical Energy Sales	Receipts 1949: Land Sales	Receipts 1949: Crop Share, Rentals and Leases	Receipts 1949: Transfers From Other Funds	Receipts 1949: Miscellaneous Receipts	Receipts 1949: Total Receipts	Disbursements 1949: Administration	Disbursements 1949: Operation and Maintenance	Disbursements 1949: Debt Retirement	Disbursements 1949: Interest on Debt	Disbursements 1949: Capital Expenditures	Disbursements 1949: Miscellaneous Disbursements	Disbursements 1949: Total Disbursements	Cash Balance Dec. 31, 1949	Other Funds and Securities Held
Mokelumne R. (Inactive)	$ 1,021	$ ----	$ ----	$ ----	$ ----	$ ----	$ ----	$ ----	$ ----	$ ----	$ ----	$ ----	$ ----	$ ----	$ a 93	$ a 93	$ 928	$ ----
Montague	12,543	17,832	5,997	----	----	817	----	----	24,646	8,511	14,831	----	----	----	----	23,342	13,847	----
Nagles-Burk	32,270	30,216	----	335	17,100	----	3,247	518	51,416	----	20,836	----	----	7,628	33,564	62,028	21,658	----
Nevada	670,734	148,650	344,176	383,631	160	5,475	----	82,194	964,286	----	527,471	171,325	242,195	----	39,581	980,572	654,448	----
Newport Heights	63,115	24,401	51,723	----	----	----	----	2,525	78,649	12,346	12,618	----	3,080	35,824	----	63,268	78,496	----
Newport Mesa	----	----	----	----	----	----	----	----	----	----	----	----	----	----	----	----	No Report	----
Oakdale	* 295,214	396,216	569	64,688	12,559	240	----	112,779	587,051	47,675	290,468	50,000	70,480	120,501	40,860	619,984	262,281	62,861
Orange Cove	39,506	16,871	37,680	----	----	----	----	334	54,885	13,576	4,341	----	----	1,133	----	19,050	75,341	----
Oroville-Wyandotte	* 102,354	28,475	84,377	----	21,402	3,244	----	23,974	161,472	15,414	63,688	17,894	9,980	32,865	55,825	195,666	68,160	65,000
Palmdale	19,372	10,384	21,440	----	42,856	----	----	4,471	79,151	12,881	33,155	1,500	13,129	24,210	1,086	85,961	12,562	----
Palo Verde	99,831	204,126	302,881	1,853	----	----	1,536	25,226	535,622	80,698	286,740	26,000	16,410	37,465	28,534	475,847	159,606	----
Paradise	* 51,589	16,631	87,089	----	29,542	----	----	16,685	149,947	22,934	21,203	10,500	11,850	69,969	373	136,829	64,707	20,000
Porterville (New)	None	----	----	----	----	----	----	880	880	----	----	----	----	----	----	None	880	----
Potter Valley	14,384	17,264	27,073	----	----	----	----	64	44,401	3,021	20,434	5,000	300	9,121	3,042	40,918	17,867	----
Princeton-Codora-Glenn	* 28,722	41,798	44,516	----	----	1,427	----	382	88,123	5,110	60,918	6,750	5,895	265	----	78,938	37,907	15,500
Provident	21,106	22,949	60,766	----	----	----	----	1,227	84,942	12,075	54,533	----	----	----	21,676	88,284	17,764	----
Ramona	11,008	13,631	20,666	1,434	----	480	----	3,223	39,434	5,941	11,644	----	----	8,027	10,375	35,987	14,455	----
Richvale	12,948	----	124,962	----	----	----	----	5,047	130,009	9,154	70,441	15,500	20,370	6,675	1,562	123,702	19,255	----
Riverdale	11,696	19,142	----	----	----	----	----	27	19,169	3,214	8,120	----	----	513	7,669	19,516	11,349	----
San Dieguito	* 94,696	73,128	83,212	----	6,105	----	----	8,689	171,134	----	98,598	4,000	6,240	----	29,010	137,848	127,982	10,400
Santa Fe	* 55,042	72,902	68,992	----	16,441	10,269	15,000	14,374	197,978	11,846	115,241	8,500	13,180	31,668	42	180,477	72,543	23,000
San Ysidro	1,272	5,245	18,243	----	----	50	----	3,547	27,085	6,566	14,081	----	----	----	786	21,433	6,924	----
Saucelito	21,002	21,027	----	----	----	----	----	----	21,027	2,287	138	----	----	----	16	2,441	39,588	----
Scott Valley	1,284	9,091	----	----	----	----	----	----	9,091	433	6,850	----	2,100	----	686	10,069	306	----
Serrano	36,360	13,182	14,967	----	----	160	----	4	28,313	3,039	3,681	12,000	4,260	----	1,135	24,115	40,558	----
Shafter-Wasco	13,089	404	----	----	----	----	----	----	404	4,273	----	----	----	----	----	4,273	9,220	----
Solano	1,405	15,598	----	----	----	----	----	1,000	16,598	2,281	----	----	----	----	8,283	10,564	7,439	----
South Fork	12,345	12,167	----	----	----	----	----	----	12,167	948	5,255	4,000	3,800	----	----	14,003	10,509	----
South Montebello	* 30,936	111	41,168	----	----	80	----	7,595	48,954	16,249	31,825	----	----	----	19,990	68,065	11,825	25,530
South San Joaquin	* 569,164	520,274	746	64,688	----	854	----	70,759	657,321	58,759	249,394	105,000	130,322	31,381	40,238	615,094	611,391	410,000
Steel Canyon	110	----	----	----	----	----	----	a 514	a 514	----	----	----	----	----	----	----	624	----
Stinson	5,215	----	14,700	----	----	----	----	----	14,700	129	----	----	----	----	8,935	9,064	10,851	----
Stone Corral	2,707	5,642	----	----	----	----	----	----	5,642	1,427	----	----	----	----	4,394	5,821	2,528	----
Stratford	8,932	22,411	----	----	----	785	----	488	23,684	5,763	4,133	----	----	----	7,708	17,604	15,012	----
Table Mountain	107	----	935	5,132	----	----	----	578	6,645	1,678	----	5,000	----	----	----	6,678	74	----
Terra Bella	* 56,431	36,090	94,102	----	----	----	----	11,621	141,813	14,896	87,893	3,222	4,285	----	34,311	144,607	53,637	114,000
Thermalito	29,569	17,183	26,260	4,234	8,828	----	----	42	56,547	8,613	36,218	4,000	2,909	9,102	----	60,842	25,274	----
Tracy Clover	7,087	6,866	4,336	----	500	36	----	1,759	13,497	----	5,912	500	650	----	2,923	9,985	10,599	----
Tranquillity	17,674	10,286	84,169	----	----	----	----	----	94,455	11,653	60,864	1,000	3,400	11,221	----	88,138	23,991	----
Tulare	* 64,178	161,706	11,082	----	----	746	----	2,659	176,193	13,926	80,312	----	----	24,533	10,417	129,188	111,183	96,450
Turlock	* 662,939	166,679	34,029	1,391,913	----	----	----	371,669	1,964,290	93,998	381,286	399,661	103,855	1,164,612	119,196	2,262,608	364,621	308,885
Vandalia	* 33,024	12,827	18,410	----	----	----	12,000	3,201	46,438	----	----	----	----	----	41,637	41,637	37,825	10,000
Vista	* 533,608	143,813	585,476	3,000	----	71,462	----	168,372	972,123	46,484	151,204	121,000	159,774	259,025	284,929	1,022,416	483,315	370,321
Walnut	2,436	----	----	----	----	----	----	a 377	a 377	----	----	----	----	----	----	----	2,813	----
Waterford	* 49,693	51,738	----	----	----	126	----	4,773	56,637	10,647	16,095	3,000	4,460	7,294	----	41,496	64,834	46,500
West Side	69,623	67,703	114,539	----	----	53	----	2,850	185,145	----	126,541	7,000	9,700	43,159	237	186,637	68,131	----
West Stanislaus	* 104,492	94,397	239,419	----	----	----	50,000	64,823	448,639	9,143	245,288	16,000	61,003	83,728	27,001	442,163	110,968	49,853
Woodbridge	88,103	23,683	66,231	----	----	----	----	13,336	103,250	----	----	----	----	----	95,493	95,493	95,860	----
Totals	17,357,390	6,916,933	8,230,836	8,486,440	291,940	154,375	127,939	8,383,327	32,191,390	1,482,974	16,354,584	2,018,952	2,293,227	2,772,928	3,477,721	28,400,386	21,148,354	4,378,803
Water Storage Districts																		
Buena Vista	224,248	209,657	----	----	----	----	----	10,098	219,755	4,867	132,739	30,500	43,395	26,620	----	238,121	205,881	----
Arvin-Edison	13,729	155	----	----	----	----	----	----	155	1,143	2,623	----	----	----	187	3,953	9,931	----
Tulare Lake Basin	10,858	62,567	----	----	----	1,585	----	481	e 42,916	13,296	7,607	----	----	----	6,628	27,531	26,243	----

(a) When no financial report was available, the disbursement or receipt figure herein reported is merely the difference between the two cash balances.

(b) Consolidated's fiscal statement is for the period August 1, 1948 to July 31, 1949.

(c) Includes proceeds of $6,000,000 from sale of electric revenue bonds.

(e) Estimated

* Excludes other funds and securities held.

TABLE V

SUMMARY OF DATA RELATING TO BONDS AND WARRANTS OF CALIFORNIA IRRIGATION DISTRICTS
For the Year 1949

Totals for each district are underscored

Name of District	Number of Bond Issue	Date of Bonds	Range of Maturities	Bond Interest Rate	Face Value of Issue: Original Bonds	Face Value of Issue: Refunding Bonds	Principal Amount Sold	Total Bonds Outstanding 1-15-50	Outstanding Bonds Due and Unpaid: Principal	Outstanding Bonds Due and Unpaid: Interest	Registered Warrants Unpaid: Principal	Registered Warrants Unpaid: Interest	Other Outstanding Obligations: Non-registered Warrants	Other Outstanding Obligations: Contracts or Notes	Other Outstanding Obligations: Current Accounts
Alpaugh	1-Ref.	Jan. 1, 1939	Jan. 1, 1943-1968	4%	$ ----	$ 54,000	$ 54,000	$ 14,000	$ NONE	$ NONE	$ NONE	$ NONE	$ 11,540	$ ----	$ ----
Anderson-Cottonwood	2-Ref.	Jan. 1, 1948	Jan. 1, 1949-1968	3 3/4	----	275,000	275,000	255,000	----	----	26,057	NONE	NONE	NONE	NONE
Banta-Carbona	2-Ref.	Sept. 25, 1945	Sinking Fund-1971	3½	----	649,000	649,000	587,000	NONE	NONE	NONE	NONE	10,317	----	14,189
Baxter Creek	1	July 1, 1921	Jan. 1, 1926-1943	6	511,000	----	511,000	511,000	b 511,000	----	----	----	----	----	----
Beaumont	-----	-----	----- -----	-----	150,000	159,000	302,000	259,000	NONE	2,250	5,300	NONE	NONE	NONE	----
	1-Ref.	July 1, 1935	July 1, 1939-1968	4		159,000	152,000	109,000							
	3	July 1, 1947	July 1, 1951-1977	3	150,000		150,000	150,000							
Byron-Bethany	3-Ref.	July 1, 1946	July 1, 1947-1966	4,3,2½,2¼	----	275,000	275,000	245,000	NONE	NONE	NONE	NONE	NONE	NONE	5,000
Camp Far West	1	July 1, 1927	July 1, 1937-1956	6	200,000	----	179,000	59,000	----	----	----	----	----	----	----
Carmichael	-----	-----	----- -----	-----	33,500	52,000	85,500	67,500	NONE	NONE	NONE	NONE	5,706	NONE	20,000
	1-Ref.	July 1, 1937	Jan. 1, 1941-1970	4		52,000	52,000	41,000							
	3	May 1, 1940	Jan. 1, 1941-1970	4	33,500		33,500	26,500							
Carpenter	1	July 1, 1929	July 1, 1934-1953	6	200,000	----	200,000	60,000	----	a 360	----	----	----	NONE	----
Citrus Heights	1-Ref.	July 1, 1937	Jan. 1, 1941-1970	4	----	86,000	86,000	64,000	----	----	----	----	----	----	1,641
Compton-Delevan	2-Ref.	Jan. 1, 1942	Jan. 1, 1945-1974	4	----	76,800	76,800	61,500	NONE	NONE	NONE	NONE	NONE	NONE	NONE
Corcoran	1-Ref.	July 1, 1936	July 1, 1950-1969	4	----	484,500	----	c 291,000	NONE	NONE	NONE	NONE	18,400	NONE	NONE
Cordua	2-Ref.	Sept. 1, 1934	July 1, 1938-1967	4	----	102,725	102,725	69,000	a 1,000	630	----	----	----	----	----
East Contra Costa	2-Ref.	July 1, 1938	July 1, 1942-1971	3½	----	1,107,000	1,107,000	952,700	a 700	----	NONE	NONE	NONE	NONE	NONE
El Camino	1	Nov. 1, 1926	Jan. 1, 1937-1956	6	430,000	----	423,000	423,000	244,000	394,860	NONE	NONE	NONE	NONE	9,600
El Dorado	2-Ref.	July 1, 1946	July 1, 1948-1968	3¼	----	287,000	287,000	269,000	----	a 4,615	----	----	----	----	NONE
El Nido	1-Ref.	June 1, 1946	Jan. 1, 1950-1967	2½, 3	----	74,000	----	71,000	----	----	----	----	----	----	----
Fair Oaks	1-Ref.	Sept. 1, 1937	July 1, 1941-1970	4	----	63,000	61,500	50,000	NONE	NONE	NONE	NONE	NONE	NONE	NONE
Glenn-Colusa	2-Ref.	July 1, 1940	July 1, 1943-1968	3¼	----	425,000	425,000	346,000	NONE	NONE	NONE	NONE	39,822	----	11,773
Hot Spring Valley	1-Ref.	Sept. 1, 1934	July 1, 1938-1967	4	----	47,000	43,000	20,500	NONE	NONE	NONE	NONE	NONE	NONE	NONE
Imperial	-----	-----	----- -----	-----	21,463,000	28,065,000	----	32,820,500	a 87,500	a 46,990	3,303	1,486	NONE	80,000	261,242
	5-El.Rev.	July 1, 1937	Jan. 1, 1941-1956	2.77	700,000			325,000							
	6-El.Rev.	July 1, 1937	Jan. 1, 1941-1967	4	1,518,000			1,038,000							
	7-El.Rev.	Oct. 1, 1938	Jan. 1, 1942-1968	4	1,045,000			780,000							
	8-El.Rev.	Oct. 1, 1943	July 1, 1945-1973	3½,3¼, 3	6,000,000			5,410,000							
	9-El.Rev.	Mar. 1, 1946	Jan. 1, 1948-1976	3,2¼,2,1 3/4	6,200,000			6,000,000							
	10-El.Rev.	Oct. 1, 1949	July 1, 1953-1979	3½	6,000,000			6,000,000							
	1-Ref.	Feb. 1, 1933	Sinking Fund-1983	2,3,4, 5		14,250,000		87,500							
	2-Ref.	June 21, 1943	Sinking Fund-1983	3¼,3½		13,815,000		13,180,000							
Jacinto	1-Ref.	Mar. 1, 1935	July 1, 1939-1968	4	----	96,000	94,500	46,500	NONE	NONE	NONE	NONE	NONE	NONE	7,125
James	1-Ref.	Sept. 1, 1937	July 1, 1941-1970	4	----	256,500	200,000	123,000	----	----	----	----	----	----	----

TABLE V

SUMMARY OF DATA RELATING TO BONDS AND WARRANTS OF CALIFORNIA IRRIGATION DISTRICTS (Continued)
For the Year 1949

Totals for each district are underscored

Name of District	Number of Bond Issue	Date of Bonds	Range of Maturities	Bond Interest Rate	Face Value of Issue: Original Bonds	Face Value of Issue: Refunding Bonds	Principal Amount Sold	Total Bonds Outstanding 1-15-50	Outstanding Bonds Due and Unpaid: Principal	Outstanding Bonds Due and Unpaid: Interest	Registered Warrants Unpaid: Principal	Registered Warrants Unpaid: Interest	Other Outstanding Obligations: Non-registered Warrants	Other Outstanding Obligations: Contracts or Notes	Other Outstanding Obligations: Current Accounts
La Canada	-----	-----	----- -----	-----	$ 328,000	$ -----	$ 328,000	$ 259,000	$ -----	$ ----	$ ----	$ ----	$ ----	$ ----	$ ----
	1	July 1, 1925	July 1, 1936-1960	5	154,000		154,000	88,000							
	2	July 1, 1928	July 1, 1949-1968	5	174,000		174,000	171,000							
Lakeside	1	Feb. 1, 1925	Jan. 1, 1946-1965	6	35,000	-----	35,000	23,500	NONE	NONE	NONE	NONE	NONE	NONE	1,599
La Mesa, Lemon Grove & S.V.	-----	-----	----- -----	-----	635,000	1,347,768	----	1,567,768	NONE	NONE	NONE	NONE	56,689	NONE	NONE
	1-Ref.	May 1, 1934	May 1, 1940-1972	4		1,347,768		1,165,768							
	2	May 1, 1934	May 1, 1937-1964	4	490,000			292,000							
	4	July 1, 1937	Jan. 1, 1942-1967	4	145,000			110,000							
Lindsay-Strathmore	1-Ref.	July 1, 1936	July 1, 1945-1969	4	----	640,000	640,000	556,000	NONE	NONE	NONE	NONE	NONE	NONE	NONE
Littlerock Creek	7-Ref.	July 1, 1936	July 1, 1939-1968	4	----	102,500	92,500	62,000	NONE	NONE	NONE	NONE	NONE	NONE	887
Maxwell	1	Sept. 1, 1918	July 1, 1922-1941	6	260,000	----	260,000	234,000	d 234,000	----	44,190	----	----	----	----
Merced	2-Ref.	July 1, 1935	July 1, 1941-1975	4	----	7,000,000	7,000,000	5,994,000	NONE	NONE	NONE	NONE	21,184	NONE	3,616
Modesto	-----	-----	----- -----	-----	3,422,000	----	----	760,600	a 5,500	a 3,423	NONE	NONE	NONE	NONE	236,801
	5-6	July 1, 1914	July 1, 1935-1954	6	610,000			219,600							
	7-11	July 1, 1920	July 1, 1931-1950	6	2,000,000			154,000							
	12	Oct. 1, 1923	July 1, 1934-1953	5	135,000			41,000							
	13	Jan. 1, 1924	July 1, 1944-1953	5	500,000			300,000							
	14 Sp. Rev.	Dec. 1, 1934	Aug. 1, 1940-1952	4	177,000			46,000							
Montague	1	Jan. 1, 1926	Jan. 1, 1947-1966	6	1,395,000	----	1,395,000	1,395,000	e	----	13,000	----	----	----	----
Naglee-Burk	2-Ref.	Jan. 1, 1941	Jan. 1, 1945-1974	4	----	67,500	63,000	f 34,500	NONE	NONE	NONE	NONE	164	NONE	NONE
Nevada	-----	-----	----- -----	-----	2,500,000	8,100,000	10,600,000	7,923,000	163,000	123,583	----	----	225,000	39,934	11,462
	1-Ref.	Sept. 15, 1931	Sinking Fund-1981	3		8,100,000	8,100,000	5,618,000							
	3-Div. 1	June 15, 1943	Jan. 1, 1945-1972	3	1,070,000		1,070,000	875,000							
	Div. 2	June 15, 1943	Jan. 1, 1950-1971	2½, 2, 1½	430,000		430,000	430,000							
	4-Div. 1	May 1, 1947	Jan. 1, 1950-1977	3½, 3	900,000		900,000	900,000							
	Div. 2	May 1, 1947	Jan. 1, 1954-1973	3½	100,000		100,000	100,000							
Newport Heights	-----	-----	----- -----	-----	160,000	101,000	----	75,000	NONE	NONE	NONE	NONE	NONE	NONE	1,814
	1	Jan. 1, 1920	Jan. 1, 1941-1960	6	160,000			4,000							
	1-Ref.	July 1, 1935	July 1, 1939-1968	4		101,000		71,000							
Newport Mesa	1	June 1, 1919	July 1, 1940-1959	6	50,000	----	50,000	33,000	----	----	----	----	----	----	----
Oakdale	-----	-----	----- -----	-----	1,100,000	1,110,000	----	1,504,000	----	----	----	----	48,148	----	----
	5-Mel.	June 21, 1925	Jan. 1, 1927-1965	5	1,100,000			685,000							
	2-Ref.	July 1, 1938	Jan. 1, 1942-1970	4		1,110,000		819,000							
Oroville-Wyandotte	1-Ref.	July 1, 1941	July 1, 1946-1973	4	----	290,000	290,000	249,000	----	----	----	----	62,500	----	6,194
Palmdale	1-Ref.	July 1, 1934	Jan. 1, 1947-1982	6	----	222,500	222,500	216,200	1,500	321	----	5,954	----	4,335	1,285
Palo Verde	4-Ref.	July 1, 1946	July 1, 1947-1967	3, 2½	----	700,000	700,000	624,000	NONE	NONE	NONE	NONE	NONE	NONE	9,431
Paradise	2-Ref.	Jan. 1, 1948	Jan. 1, 1949-1967	4, 3	----	301,500	301,500	281,000	NONE	NONE	NONE	NONE	NONE	NONE	----
Potter Valley	1	July 1, 1928	July 1, 1933-1952	5½	100,000	----	97,000	15,000	NONE	NONE	NONE	NONE	NONE	NONE	1,717
Princeton-Codora-Glenn	1	July 1, 1918	July 1, 1939-1958	6	175,000	----	175,000	g 93,750	NONE	NONE	NONE	NONE	NONE	NONE	3,000

TABLE V

SUMMARY OF DATA RELATING TO BONDS AND WARRANTS OF CALIFORNIA IRRIGATION DISTRICTS (Continued)
For the Year 1949

Totals for each district are underscored

Name of District	Number of Bond Issue	Date of Bonds	Range of Maturities	Bond Interest Rate	Face Value of Issue		Principal Amount Sold	Total Bonds Outstanding 1-15-50	Outstanding Bonds Due and Unpaid		Registered Warrants Unpaid		Other Outstanding Obligations		
					Original Bonds	Refunding Bonds			Principal	Interest	Principal	Interest	Non-registered warrants	Contracts or Notes	Current Accounts
Ramona	1	July 1, 1926	July 1, 1947-1966	6%	$ 91,000	$ ----	$ 91,000	$ 85,000	$ NONE	$ NONE	$ NONE	$ NONE	$ 3,000	$ NONE	$ 1,450
Richvale	----	----	---- ----	----	250,000	388,000	----	498,500	NONE	NONE	NONE	NONE	NONE	NONE	NONE
	1-Ref.	July 1, 1937	July 1, 1941-1970	4		388,000		293,500							
	2	July 1, 1937	Jan. 1, 1941-1970	4	90,000			71,000							
	3	May 1, 1939	Jan. 1, 1943-1972	4	160,000			134,000							
San Dieguito	----	----	---- ----	----	400,000	202,500	191,500	552,000	NONE	NONE	NONE	NONE	NONE	NONE	21,149
	1-Ref.	Jan. 1, 1935	Jan. 1, 1941-1973	4		202,500	191,500	152,000							
	3	Jan. 1, 1950	Jan. 1, 1951-1980	5	400,000		400,000	400,000							
Santa Fe	2-Ref.	July 1, 1935	July 1, 1940-1972	4	----	394,500	394,500	322,000	NONE	NONE	----	----	----	----	----
Scott Valley	2-Ref.	Jan. 1, 1936	Jan. 1, 1937-1961	5	----	67,000	67,000	42,000	a 1,000	NONE	6,105	305	NONE	NONE	40
Serrano	1	Jan. 1, 1929	July 1, 1934-1953	6	200,000	----	200,000	60,000	NONE	NONE	NONE	NONE	NONE	NONE	NONE
South Fork	1	Jan. 1, 1934	July 1, 1938-1964	4	165,000	----	133,000	91,000	NONE	NONE	NONE	NONE	NONE	NONE	NONE
South San Joaquin	----	----	---- ----	----	5,985,000	8,287,250	----	3,209,200	h 103,200	h 76,903	NONE	NONE	6,714	NONE	12,174
	1	July 1, 1910	July 1, 1931-1940	5	1,875,000			33,000							
	2	April 18,1913	April 18, 1934-1942	5	1,170,000			7,600							
	3	July 1, 1913	July 1, 1934-1943	5	790,000			19,500							
	4	Sept. 1, 1919	Sept. 1, 1940-1959	5½	500,000			5,000							
	5	Nov. 6, 1923	July 1, 1944-1963	5½	550,000			38,000							
	6	June 21, 1925	Jan. 1, 1927-1965	5	1,100,000			80,000							
	1-Ref.	Oct. 1, 1931	July 1, 1936-1981	5,5½		4,791,250		5,100							
	2-Ref.	July 1, 1936	Jan. 1, 1946-1969	4		3,496,000		3,021,000							
Stinson	1	April 1, 1923	Jan. 1, 1931-1950	6	360,000	----	360,000	360,000	360,000	335,754	28,828	----	----	12,000	----
Table Mountain	----	----	---- ----	----	187,000	----	----	157,000	----	----	NONE	----	----	----	----
	1	July 1, 1923	July 1, 1944-1963	6	125,000			101,000							
	2	Mar. 1, 1927	Jan. 1, 1948-1967	6	62,000			56,000							
Terra Bella	1-Ref.	July 1, 1933	Sinking Fund-1979	4	----	409,000	409,000	i 107,250	----	175	NONE	NONE	NONE	NONE	13,250
Thermalito	2-Ref.	Mar. 1, 1946	July 1, 1946-1966	3¼	----	101,500	101,500	85,500	NONE	NONE	NONE	NONE	NONE	----	252
Tracy-Clover	1-Ref.	Jan. 1, 1940	July 1, 1943-1972	4	----	20,000	20,000	10,500	NONE	NONE	NONE	NONE	31	NONE	NONE
Tranquillity	1-Ref.	Nov. 1, 1937	Jan. 1, 1941-1970	4	----	140,000	137,500	84,000	NONE	NONE	NONE	NONE	NONE	NONE	4,170
Tule	1	July 1, 1921	Jan. 1, 1926-1943	6	806,000	----	806,000	806,000	b 806,000	----	----	----	----	----	----
Turlock	----	----	---- ----	----	5,108,000	----	4,608,000	1,687,900	a 25,000	a 45,841	NONE	NONE	NONE	----	----
	4	July 1, 1920	July 1, 1936-1951	6	2,570,000		2,570,000	595,000							
	5	July 1, 1920	July 1, 1936-1951	6	1,028,000		1,028,000	241,000							
	6	July 1, 1920	July 1, 1941-1960	5½	510,000		510,000	351,000							
	9	July 1, 1948	July 1, 1952-1958	2,2¼	1,000,000		500,000	500,000							
Vista	----	----	---- ----	----	4,900,000	780,000	5,680,000	5,147,000	NONE	NONE	NONE	NONE	NONE	NONE	6,881
	2-Ref.	Jan. 1, 1935	Jan. 1, 1944-1971	3½		780,000	780,000	656,000							
	3	June 10, 1946	July 1, 1947-1986	3¼,2 3/4	4,900,000		4,900,000	4,491,000							

TABLE V

SUMMARY OF DATA RELATING TO BONDS AND WARRANTS OF CALIFORNIA IRRIGATION DISTRICTS (Continued)
For the Year 1949

Totals for each district are underscored

Name of District	Number of Bond Issue	Date of Bonds	Range of Maturities	Bond Interest Rate	Face Value of Issue		Principal Amount Sold	Total Bonds Outstanding 1-15-50	Outstanding Bonds Due and Unpaid		Registered Warrants Unpaid		Other Outstanding Obligations		
					Original Bonds	Refunding Bonds			Principal	Interest	Principal	Interest	Non-registered Warrants	Contracts or Notes	Current Accounts
Waterford	1-Ref.	July 1, 1940	July 1, 1942-1971	4%	$ ----	$ 250,000	$ 250,000	$ j 152,000	$ NONE	$ 2,160	$ NONE	$ NONE	$ 4,199	$ NONE	$ 8,160
West Side	1-Ref.	Jan. 1, 1939	Jan. 1, 1942-1971	4	----	286,500	286,500	232,000	NONE	NONE	NONE	NONE	268	NONE	6,823
West Stanislaus	----	----	---- ----	----	1,337,376	1,160,000	2,454,000	1,099,000	NONE	1,228	NONE	NONE	8,156	NONE	10,119
	1	July 1, 1927	July 1, 1932-1957	6	1,216,376		1,175,000	1,000							
	2-Div. 1	July 1, 1935	July 1, 1936-1964	4	121,000		121,000	60,000							
	1-Ref.	July 1, 1933	July 1, 1936-1983	3,5½		1,160,000	1,158,000	1,038,000							
Woodbridge	1	Mar. 1, 1928	Jan. 1, 1930-1954	5½	325,000	----	325,000	100,000	a 20,000	a 2,943	NONE	NONE	NONE	NONE	20,702
Totals	----	----	---- ----	----	53,261,876	65,103,543	----	74,453,368	2,563,400	1,042,016	126,783	7,745	526,022	136,269	714,046

WATER STORAGE DISTRICTS

Buena Vista	1	July 1, 1929	July 1, 1935-1968	6	942,731	----	942,731	705,000	NONE	NONE	NONE	NONE	NONE	NONE	6,742

a Bond principal and interest reported due and unpaid are for bonds that have not been presented for payment.

b Baxter Creek and Tule bonds are in process of liquidation according to terms of interlocutory decree entered by the U. S. District Court for Northern California on January 3, 1946.

c Corcoran holds $80,500 of these outstanding bonds as an investment.

d Maxwell land owners have acquired all outstanding bonds and warrants which are held in escrow pursuant to agreement.

e Montague bonded indebtedness is still in process of liquidation as per decree of U. S. District Court for Northern California, Case #10503, March 4, 1944.

f Naglee-Burk purchased all its outstanding bonds.

g District purchased and holds as an investment $17,500 of its outstanding bonds.

h South San Joaquin issued 2nd Refunding bonds and paid off debt to R. F. C. "Hold Out" bonds of original issue are still in litigation.

i Terra Bella holds $24,000 of its outstanding bonds as an investment.

j Waterford purchased and holds $44,000 of its outstanding bonds uncancelled.

TABLE VI

DIRECTORY OF CALIFORNIA IRRIGATION DISTRICTS

For the Year 1949

Name of District	County	Estimated Population			District Officials				District Office Address
		Inside Cities and Towns	Outside Cities and Towns	Total	President	Secretary	Attorneys	Manager or Engineer	
Alpaugh	Tulare	450	550	1,000	T. C. Roller	Winifred Sonke	Leroy McCormick	Glenn Smith	Alpaugh, Box 127
Alta	Tulare, Fresno, Kings	14,000	9,500	23,500	J. B. Patterson	E. Sibley	McFadzean & Crowe	E. Sibley	Dinuba, 289 North L Street
Anderson-Cottonwood	Shasta, Tehama	4,500	3,000	7,500	Walter E. McCabe	Paul M. Dwinell	F. J. Minasian	Paul M. Dwinell	Anderson.
Banta-Carbona	San Joaquin	1,600	1,600	3,200	A. R. Lehman	Elvera Draper	Rutherford, Dietrich, et al.	J. Allan Hall	Tracy, P. O. Box 299
Bard	Imperial	-----	500	500	A. E. Hagberg	Wm. M. Hendricks	----------	----------	Bard, P. O. Box 1
Baxter Creek (Defunct)	Lassen	-----	-----	-----	----------	----------	W. Coburn Cook	----------	Turlock, P. O. Box 510
Beaumont	Riverside	4,380	1,225	5,605	Theo. G. Depeel	E. D. Stahl	R. W. Colegate	E. W. Thompson	Beaumont, 157 East 5th Street
Big Springs	Siskiyou	-----	125	125	Henry Silva	Mark M. Brawman	----------	H. Bordal	Yreka, 210 4th Street
Big Valley (Inactive)	Lassen, Modoc	-----	100	100	----------	----------	----------	----------	Bieber
Browns Valley	Yuba	50	650	700	C. J. Silva	Charles Lambert	Rich & Weis	Edw. H. Von Geldern	Browns Valley
Butte Valley	Siskiyou	200	250	450	Virgil G. Holbrook	Mrs. Violet P. Griffin	Tebbe & Correia	Charles Thompson	Macdoel, P. O. Box 86
Byron-Bethany	Contra Costa, Ala., S. J.	600	1,650	2,250	Geo. K. Anderson	Mrs. R. A. Bruce Pickering	F. J. Minasian	Donald N. Houston	Byron, P. O. Box 45
Camp Far West	Placer, Yuba	-----	150	150	T. A. Ferguson	Martin C. Polk	----------	----------	Wheatland
Carmichael	Sacramento	-----	6,000	6,000	D. V. Donovan	Roy W. Sullivan	Elliott, Atkinson, & Sitton	Leslie R. Williamson	Sacramento, Rt. 5, Box 6198
Carpenter	Orange	1,700	500	2,200	R. H. Obarr	D. S. Smiley	A. W. Rutan	Earl Owen	Orange, Rt. 1, Box 152
Citrus Heights	Sacramento	-----	4,750	4,750	John A. Gray	Mrs. Clori M. Spiers	Wm. A. Sitton	O. H. Hull	Roseville, Rt. 1, Box 601
Compton-Delevan	Colusa	-----	25	25	L. C. Dennis	W. A. Knowles	Duard F. Geis	Fred Stettler	Willows, Rm. 15, Barcelouz Bldg.
Consolidated	Fresno, Tulare, Kings	14,000	20,000	34,000	W. T. Martin	Chas. A. Miller	Ronald B. Harris	T. H. Theilman	Selma, 1728 Tucker Street
Corcoran	Kings	-----	4,000	4,000	W. F. Turner	S. S. Whitehead	A. E. Chandler	H. H. Holley	Corcoran, P. O. Box 566
Cordua	Yuba	-----	55	55	C. E. Kibbe	Miss Jeannette Frank	Rich & Weis	C. E. Kibbe	Marysville, Memorial Auditorium
Deer Creek	Tehama	-----	60	60	George Wright	Jerome D. Peters	Jerome D. Peters	----------	Chico, 304 Broadway
Delano-Earlimart	Tulare, Kern	-----	5,000	5,000	H. K. Nelson	Geo. A. Asner	Jas. Abercrombie	I. H. Althouse	Delano, Rt. 2, Box 458
Durham	Butte	1,000	-----	1,000	Walter B. Wageman	Emmett A. Coon	F. J. Minasian	Emmett A. Coon	Durham
East Contra Costa	Contra Costa	2,000	2,500	4,500	James A. Nail	Margaret Wedgwood	Stephen Downey	D. S. Lewis	Brentwood, P. O. Box 275
El Camino	Tehama	-----	700	700	E. T. Williams	Helen L. Guilinger	L. C. Smith	----------	Gerber, Rt. 1
El Dorado	El Dorado	4,600	10,000	14,600	Roy M. Marks	Walter E. Jenkinson	Thomas Maul	W. E. Jenkinson	Placerville, P. O. Box 152
El Nido	Merced	-----	450	450	Logan Briscoe	Hugh H. Griswold	Hugh H. Griswold	Kenneth R. McSwain	El Nido
Empire West Side	Kings	-----	100	100	Charlie W. Villi	C. G. Follett	Ronald B. Harris	----------	Stratford, P. O. Box 266
Exeter	Tulare	4,400	1,300	5,700	Howard H. Chandler	Wm. H. Thornton	James K. Abercrombie	I. H. Althouse	Exeter, P. O. Box 505
Fair Oaks	Sacramento	-----	4,000	4,000	T. J. Turnbull	S. E. Green	Elliott, Atkinson & Sitton	L. A. Fulton	Fair Oaks, P. O. Box 208
Fresno	Fresno	-----	-----	-----	George N. Skoegard	J. H. McAllister	Walter H. Stammer	Henry Karrer	Fresno, 757 L Street
Glenn-Colusa	Colusa-Glenn	-----	1,500	1,500	Fred J. Johnson	H. R. Allard	Wright L. Callender	Geo. B. Bartholomew	Willows, P. O. Box 150
Grenada	Siskiyou	-----	200	200	Lloyd Roberts	G. Inabnit	Mark Brawman	----------	Grenada, P. O. Box 53
Hills Valley	Fresno, Tulare	-----	25	25	Frank Long	Ronald Harris	Ronald B. Harris	----------	Fresno, T. W. Patterson Bldg.
Hollister	San Benito	5,000	3,000	8,000	Charles Beressini	Margaret L. O'Donnell	Thomas P. O'Donnell	Ernest Ricotti	Hollister
Hot Spring Valley	Modoc	-----	125	125	S. B. Kelley	T. A. Wells	----------	S. B. Kelley	Alturas
Imperial	Imperial	40,000	40,000	80,000	Evan T. Hewes	Mahlon I. Mathis	Harry W. Horton	B. A. Weiss	El Centro
Island No. 3	Kings	-----	150	150	H. J. King	Mrs. Nellie Kaiser	----------	----------	Kingsburg, Rt. 2, Box 388
Ivanhoe	Tulare	-----	500	500	Angus S. McKellar	E. Russell Davis	E. I. Feemster	Harold Shawl	Ivanhoe, P. O. Box 96
Jacinto	Glenn	-----	564	564	W. W. Koehler	Roscoe Caldwell	H. C. Bell	Roscoe Caldwell	Glenn
James	Fresno	300	300	600	Harold Hale	Vera Shoopman	Ronald B. Harris	John Genik	San Joaquin
Kings River Delta	Kings	-----	30	30	Geo. A. Smith	Geo. A. Smith	Ronald B. Harris	Geo. A. Smith	Stratford
La Canada	Los Angeles	3,500	-----	3,500	J. Clifford Argue	A. M. Ensch	----------	----------	La Canada, P. O. Box 37
Laguna	Fresno, Kings	-----	3,100	3,100	Fred L. Davis	Mrs. Dora Cornwell	Sidney J. W. Sharp	Kenneth Hurlbut	Laton, Rt. 1, Box 197
Lakeside	San Diego	1,200	-----	1,200	Allen G. Mitchell	H. P. Schiller	W. H. Jennings	H. P. Schiller	Lakeside
La Mesa, Lemon Grove, & S.V.	San Diego	27,000	15,500	42,500	R. M. Levy	Margaret C. Penry	W. H. Jennings	M. J. Shelton	La Mesa, 4769 Spring Street
Lemoore, (Inactive)	Kings	2,000	2,500	4,500	----------	----------	----------	----------	Lemoore
Linden	San Joaquin	300	700	1,000	C. C. Anderson	Fred B. Lemmon	Rutherford, Dietrich, et al.	Earl A. Morrill	Linden, P. O. Box 223
Lindmore	Tulare	200	3,600	3,800	C. W. Bouldin	Mrs. Evelyn Campbell	Jas. R. McBride	G. H. Hogue	Lindsay, P. O. Box 995
Lindsay-Strathmore	Tulare	66	1,660	1,726	John Burr	H. R. Huebert	Jas. R. McBride	Geo. W. Trauger	Lindsay, P. O. Box 625
Littlerock Creek	Los Angeles	1,200	-----	1,200	C. G. Van Deren	T. C. Curtis	Chandler P. Ward	----------	Littlerock, P. O. Box 95
Lucerne (Inactive)	Kings	-----	2,500	2,500	----------	S. E. Railsback	----------	----------	Hanford
Madera	Madera	15,000	15,000	30,000	Hugh G. Rodgers	Harry Barnes	Ronald B. Harris	Harry Barnes	Madera, 120 South D Street
Maxwell	Colusa	-----	20	20	Chas. W. Welch	Ralph W. Rutledge	Ralph W. Rutledge	----------	Colusa, 521 Market Street
Mendota (Inactive)	Fresno	-----	250	250	----------	Pearl Thompson	----------	----------	Mendota, P. O. Box 26

TABLE VI

DIRECTORY OF CALIFORNIA IRRIGATION DISTRICTS (Continued)

For the Year 1949

Name of District	County	Estimated Population			District Officials				District Office Address
		Inside Cities and Towns	Outside Cities and Towns	Total	President	Secretary	Attorneys	Manager or Engineer	
Merced	Merced	20,000	15,000	35,000	Elmer B. Wood	H. P. Sargent	C. Ray Robinson	Kenneth R. McSwain	Merced, Drawer 759
Modesto	Stanislaus	45,000	30,000	75,000	L. D. Thompson	L. E. Bither	Vernon F. Gant	C. E. Plummer	Modesto, 823 - 11th Street
Mokelumne	San Joaquin	50	100	150	Neil C. Locke	Thos. S. Louttit	Thos. S. Louttit	----	Lockeford
Montague	Siskiyou	500	200	700	Sidney O'Conner	Orville Abbott	Floyd Merrill	Oroville Abbott	Montague, P. O. Box 247
Naglee-Burk	San Joaquin	----	200	200	Joe Borges	George Wadsworth	George Wadsworth	----	Tracy, 105-110 Roberts Bldg.
Nevada	Nevada, Placer	10,400	6,600	17,000	Max P. Arnold	Elizabeth P. Frey	P. J. Minasian	Forrest F. Varney	Grass Valley, 144 So. Auburn Street
Newport Heights	Orange	----	7,400	7,400	Chas. W. Tewinkle	A. C. Swartz	A. W. Rutan	A. C. Swartz	Costa Mesa, 116 E 18th Street
Newport Mesa	Orange	----	900	900	Gunning Butler	J. J. Dodge	----	----	Costa Mesa, P. O. Box 305
Oakdale	Stanislaus, San Joaquin	7,000	8,000	15,000	Leroy Smith	C. W. Quinley	P. J. Minasian	R. E. Hartley	Oakdale, P. O. Box 487
Orange Cove	Fresno, Tulare	4,000	500	4,500	M. N. Jensen	A. J. Vortmann	Leroy McCormick	J. F. Sorensen	Orange Cove, Box 308
Oroville-Wyandotte	Butte	----	3,000	3,000	Stafford Wentworth	H. Marlow	P. J. Minasian	J. E. Alley	Oroville, P. O. Box 308
Palmdale	Los Angeles	----	1,800	1,800	Straud McBride	C. Owen Moulton	Stewart, Shaw, & Murphy	A. L. Study	Palmdale, P. O. Box 101
Palo Verde	Riverside, Imperial	4,500	6,500	11,000	Horace M. Miller, Jr.	R. G. Eberhart	Stewart, Shaw, & Murphy	C. C. Tabor	Blythe, P. O. Box 38
Paradise	Butte	----	7,500	7,500	Roy R. Rankin	Lillian Compton	H. S. Clewett	Frank A. Compton	Paradise, Drawer C
Porterville (New)	Tulare	----	2,500	2,500	Maurice Henderson	Mrs. Virginia K. Falconer	Erling H. Kloster	Henry A. Campbell	Porterville, Rt. 2, Box 76
Potter Valley	Mendocino	165	460	625	L. L. Hughs	L. S. Clark	Charles Kosch	Roy Nelson	Potter Valley
Princeton-Codora-Glenn	Colusa, Glenn	250	750	1,000	Delbert Calvert	Clyde H. Larimer	Clyde H. Larimer	Walter B. Grimes	Princeton
Provident	Colusa, Glenn	----	50	50	Walter Calvert	T. E. Balch	P. J. Minasian	T. E. Balch	Willows, 119 N. Butte Street
Ramona	San Diego	2,000	----	2,000	Oliver B. Garrett	Lois W. Stevens	W. H. Jennings	Elbert N. Ritchie	Ramona, 567 Main Street
Richvale	Butte	200	100	300	San Lofgren	Alvin L. Harry	P. J. Minasian	Martin Polk	Richvale, P. O. Box 147
Riverdale	Fresno	----	1,500	1,500	Fred A. Handcock	Tina Z. Cushman	Sidney J. W. Sharp	V. L. Aitken	Riverdale
San Dieguito	San Diego	----	6,980	6,980	E. A. Batchelor	Frank S. Jacobson	John M. Cranston	Frank S. Jackson	Encinitas, P. O. Box 207
Santa Fe	San Diego	----	3,000	3,000	W. A. Smart	D. M. Makewell	Ray C. Eberhard	John H. Chase	Rancho Santa Fe
San Ysidro	San Diego	3,100	----	3,100	C. C. Buehrer	L. Judd	W. H. Jennings	C. F. Riddle	San Ysidro, P. O. Box 5
Saucelito	Tulare	----	300	300	Ronald Bessey	Daisy J. Hudson	Leroy McCormick	I. H. Althouse	Terra Bella, Rt. 1, Box 225 A
Scott Valley	Siskiyou	20	500	520	Fred H. Williams	Ernest P. Smith	Tebbe & Correia	B. P. Casci	Fort Jones
Serrano	Orange	----	700	700	Willard Smith	F. H. Collins	Rutan & Tucker	----	Orange, Rt. 1, 18021 E. Lincoln Street
Shafter-Wasco	Kern	7,000	9,000	16,000	Clarence R. Annin	M. Allen Johnston	----	----	Shafter, P. O. Box 127
Solano	Solano	----	75	75	Howard Waugh	Wood Young	Leo Dunnell	----	Fairfield, 754 Texas Street
South Fork	Modoc	----	90	90	D. E. Van Loan	C. S. Baldwin	----	----	Alturas, Box 205
South Montebello	Los Angeles	4,500	----	4,500	Floyd N. Haight	Patricia Dee Sinclair	Robert F. Hardesty	Blair J. Glancy	Montebello, 864 W. Washington Blvd.
South San Joaquin	San Joaquin	8,000	13,000	21,000	Ezra Keppel	S. L. Steele	Rutherford, Jacobs, et al.	T. P. Stivers	Manteca, P. O. Box 71
Steel Canyon	San Diego	----	75	75	Ralph Barger	N. A. McKeel	Allen Mitchell	----	Spring Valley, Star Route
Stinson	Fresno	10	25	35	Wm. H. Noble	L. M. Gubetta	----	----	Burrel
Stone Corral	Tulare	----	150	150	Gordon H. Garland	John R. Locke, Jr.	John R. Locke, Jr.	Harold Shawl	Visalia, 127 North Church Street
Stratford	Kings	----	1,500	1,500	Conrad Vierhus	Gloria J. Dufur	Ronald B. Harris	----	Stratford
Table Mountain	Butte	----	10	10	Mrs. Margaret B. Chaffin	B. E. Bailey	----	A. L. Chaffin	Oroville, Rt. 1
Terra Bella	Tulare	800	450	1,250	W. C. Bradford	Ernst H. Thiesse	James K. Abercrombie	I. H. Althouse	Terra Bella, P.O. Box 125
Thermalito	Butte	----	3,000	3,000	Loy E. Hibbs	Hally Gibson	P. J. Minasian	J. W. McDonald	Oroville, Rt. 3, Box 1052
Tracy Clover	San Joaquin	----	650	650	C. P. Fuson	George Wadsworth	George Wadsworth	----	Tracy, 105 Roberts Bldg.
Tranquillity	Fresno	750	750	1,500	Wm. E. Glotz	Iva Johnson	Ronald B. Harris	F. E. Miller	Tranquillity
Tulare	Tulare	12,000	5,000	17,000	Harold Swall	David L. Zack	Calvin B. Russell	L. E. Robertson	Tulare, 332½ W. Inyo Street
Tule (Defunct)	Lassen	----	100	100	----	----	W. Coburn Cook	----	Turlock, P. O. Box 510
Turlock	Stanislaus, Merced	14,000	40,000	54,000	A. M. Crowell	R. S. Tillner	W. Coburn Cook	R. V. Meikle	Turlock, 117 W. Main Street
Vandalia	Tulare	----	100	100	H. R. Matzke	H. C. Pegram	James K. Abercrombie	I. H. Althouse	Porterville, P. O. Box 1026
Vista	San Diego	----	8,300	8,300	V. J. Becherer	H. H. Yackey	Leroy A. Wright, II	H. H. Yackey	Vista, 126 E. Vista way
Walnut	Los Angeles	----	400	400	Fred C. Collins	J. N. Green	E. M. Selby	Ellis W. Honeyman	Rivera, 2268 Passons Blvd.
Waterford	Stanislaus	1,450	825	2,275	M. F. Bradshaw	C. W. Slaughter	P. J. Minasian	W. Lehmkuhl	Waterford, P. O. Box 187
West Side	San Joaquin	3,100	1,350	3,450	Bert R. Banta	Wylsey R. Hansen	Geo. Wadsworth	W. F. Woolley	Tracy, Box 177
West Stanislaus	Stanislaus, Merced	500	2,000	2,500	W. W. Cox	Lawrence D. Harrison	Vernon F. Gant	W. F. Woolley	Westley
Woodbridge	San Joaquin	1,500	4,000	5,500	J. E. Stewart	Carl A. Klenk	Gilbert L. Jones	W. F. Woolley	Lodi, Rt. 2, Box 148

DIRECTORY OF CALIFORNIA WATER STORAGE DISTRICTS

Arvin-Edison	Kern	3,500	12,500	16,000	Forrest Frick	C. B. Dickey	Johnston, Baker & Palmer	Paul Bailey	Bakersfield, 359 Haberfelde Bldg.
Buena Vista	Kern	800	3,200	4,000	L. H. Houchin	W. H. Parsons	J. E. Woolley	W. E. Throckmorton	Buttonwillow, Box 5
North Kern	Kern	----	----	----	Hugh S. Allen	G. L. Henderson	Harry M. Conron	A. L. Trowbridge	Bakersfield 1712 19th Street
Tulare Lake Basin	Kings, Tulare	----	----	----	Louis Robinson	Dan Hadsell	Dan Hadsell	W. W. Ivans	Hanford, 109 W 8th Street

1950

TABLES OF STATISTICAL DATA

	Table
Data on Water Supplies	I
Areas and Crop Reports	II
Summary of Assessments Levied	III
Annual Financial Reports	IV
Bonds and Warrants Outstanding	V
Directory of Irrigation Districts	VI

TABLE I

DATA RELATING TO SOURCES OF SUPPLY, STORAGE, AND DISTRIBUTION OF WATER
OF CALIFORNIA IRRIGATION DISTRICTS

Calendar Year, 1950

Name of District	Source of Water Supply	District Pumping Units						Reservoirs			Water Diverted in Acre-Feet in 1950				Water Reported Delivered in Acre-Feet				Average Acre-Feet Per Acre Delivered
		Wells		Other		Kind of Power	Installed H. P. Used	Capacity in Acre-Feet	Storage in Ac.-Ft.						Inside District		Outside District Boundary	Water Lost and/or Spilled	
		Number	Av. Lift	Number	Av. Lift				Beginning of Season	End of Season	From Wells	By Other Pumps	By Gravity	Total Diverted	Irrigation	Domestic			
Alnaugh	District Wells	40	145	--	--	E	1,529	----	----	----	15,600	----	----	15,600	10,000	----	5,600	----	1.5
Alta	Kings River	---	---	--	--	---	----	----	----	----	----	----	152,288	152,288	127,288	----	----	25,000	1.2
Anderson-Cottonwood	Sacramento River	---	---	8	24	E	330	----	----	----	----	23,280	155,401	178,681	121,546	----	----	57,135	6.6
Santa-Cartona	San Joaquin River and Wells	8	47	31	116	E	4,615	----	----	----	580	58,500	----	59,080	41,461	----	7,240	10,379	2.4
Yuma	Colorado River (Yuma Project)	---	---	--	--	---	----	----	----	----	----	----	----	No Report	----	----	----	----	---
Beaumont	Little San Gorgonio Cr. & Wells	13	152	--	--	E	1,318	----	----	----	4,595	----	129	4,724	3,231	970	----	523	1.5
Big Springs	Big Springs	---	---	1	92	E	325	----	----	----	----	e 6,850	----	e 6,850	e 6,000	----	----	850	2.9
Browns Valley	North Fork Yuba River	---	---	--	--	---	----	----	----	----	----	----	18,792	18,792	15,034	----	----	3,758	4.5
Butte Valley	Butte Creek and Wells	15	42	--	--	E	385	----	----	----	9,680	----	3,250	12,930	9,880	----	----	3,050	2.7
Byron-Bethany	Old River (San Joaquin)	12	30	12	65	---	1,940	----	----	----	3,400	30,000	----	33,400	15,440	----	----	17,960	1.6
Camp Far West	Bear River	---	---	--	--	---	----	5,000	----	----	----	----	----	No Report	----	----	----	----	---
Carmichael	American River & Dist. Wells	2	160	3	170	E	676	----	----	----	----	5,652	----	5,652	----	e 5,652	----	----	---
Carpenter	Santiago Creek and Wells	1	490	--	--	E	250	6,250	823	887	886	----	976	1,862	1,730	----	----	132	1.6
Citrus Heights	American River (N. Fork Ditch Co.)	4	100	--	--	E	300	----	----	----	4,310	----	6,440	e 10,750	e 3,220	e 7,530	----	----	2.7
Colusa-Glenn	Sacramento R. (Glenn-Colusa I.D.)	---	---	1	6	E	25	----	----	----	----	2,000	9,005	11,005	11,005	----	----	----	5.5
Consolidated	Kings River and Private Wells	---	---	--	--	---	----	----	----	----	----	----	183,119	183,119	179,119	----	4,000	----	1.9
Corcoran	Kings River, Cross Cr. and Wells	39	200	--	--	NG&E	2,460	2,000	----	----	25,072	----	24,679	49,751	32,714	----	2,356	14,681	1.3
Corning	Yuba River	---	---	--	--	---	----	----	----	----	----	----	44,793	44,793	e 27,793	----	e* 17,000	----	---
Cover Creek	Cover Creek	---	---	--	--	---	----	----	----	----	----	----	e 10,000	e 10,000	e 10,000	----	----	----	---
Delano-Earlimart	Private wells & CVP* water	---	---	--	--	---	----	----	----	----	----	----	5,444	5,444	5,444	----	----	----	1.4
Durham	District wells	2	49	--	--	E	30	----	----	----	----	----	----	No Record	None	All	None	None	---
East Contra Costa	Old River (San Joaquin)& Wells	12	120	33	99	E	3,290	----	----	----	5,157	33,675	----	38,832	34,549	----	212	4,071	2.2
El Camino	District wells	31	80	--	--	G&E	1,370	----	----	----	10,026	----	----	10,026	9,926	----	----	100	2.2
El Dorado	S. Fk. American R. and Webber Cr.	---	---	--	--	---	----	1,450	1,411	None	----	----	24,829	24,829	20,229	2,200	400	2,000	3.6
El Nido	Wells and Merced I. D.	10	72	--	--	E	190	----	----	----	2,997	----	7,665	10,662	4,546	----	----	6,116	0.6
Empire West Side	Kings River and Private Wells	---	---	--	--	---	----	----	----	----	----	----	9,000	9,000	9,000	----	----	----	1.5
Exeter	Private wells & CVP* water	---	---	--	--	---	----	----	----	----	----	----	1,802	1,802	1,802	----	----	----	---
Fair Oaks	American R.(N.Fk. Ditch Co.)& wells	4	220	--	--	E	475	----	----	----	6,870	----	7,670	14,540	e 8,540	e 6,000	----	----	---
Fresno	Kings River and Wells	16	45	--	--	E	310	----	----	----	1,800	----	422,769	424,569	397,744	----	26,825	----	2.3
Glenn-Colusa	Sacramento R. & Stony Creek	---	---	10	4	E	3,526	----	----	----	----	675,405	600	676,005	550,924	----	99,876	25,205	9.1
Grenada	Shasta River	---	---	5	94	E	500	----	----	----	----	8,000	----	8,000	6,015	----	----	1,985	4.4
Hills Valley	Private Wells	---	---	--	--	---	----	----	----	----	----	----	----	No Report	----	----	----	----	---
Hollister	San Benito River	---	---	--	--	---	----	4,500	----	----	----	----	----	No Report	----	----	----	----	---
Hot Spring Valley	Pit River & Big Sage Reservoir	---	---	--	--	---	----	77,000	39,000	28,200	----	----	e 20,800	e 20,800	e 20,800	----	----	----	---
Imperial	Colorado River	3	60	34	8	E	288	----	----	----	----	----	4,719,586	4,719,586	1,774,481	----	1,666,255	1,278,850	4.1
Island No. 3	Kings River (Consolidated I.D.)	---	---	--	--	---	----	----	----	----	----	----	4,000	4,000	4,000	----	----	----	---
Ivanhoe	Private wells & CVP* water	---	---	--	--	---	----	----	----	----	----	----	10,000	10,000	10,000	----	----	----	3.3
Jacinto	Sacramento River	---	---	2	7	E	160	----	----	----	----	52,128	----	52,128	46,853	----	136	5,139	5.2
James	Kings-San Joaquin R.,wells& CVP*water	69	60	6	14	E	1,700	----	----	----	39,936	8,500	3,509	51,945	e 49,000	----	----	2,945	2.8
Kings River Delta	Kings R. and Wells	5	225	--	--	NG&E	500	----	----	----	4,000	----	2,000	6,000	6,000	----	----	----	2.2
La Canada	Pickens Canyon,Tunnels and Wells	---	---	--	--	---	----	----	----	----	----	----	----	No Report	----	----	----	----	---
Laguna	Kings River and Private Wells	---	---	--	--	---	----	----	----	----	----	----	61,400	61,400	61,400	----	----	----	---
Lakeside	District Wells	2	150	--	--	E	27	----	----	----	133	----	45	178	----	178	----	----	---
La Mesa,Lemon Gr.& S.V.	San Diego R.(El Capitan Reservoir)	---	---	43	110	E	3,103	----	5,919	3,750	----	3,773	7,126	10,899	5,899	4,152	33	815	1.6
Lemoore (Inactive)	Kings R. (Lemoore Canal Co.)	---	---	--	--	---	----	----	----	----	----	----	----	No Report	----	----	----	----	---
Linden	Calaveras R. and Private Wells	---	---	--	--	---	----	----	----	----	----	----	----	None	----	----	----	----	---
Lindmore	Private wells & CVP* water	---	---	--	--	---	----	----	----	----	----	----	1,666	1,666	1,662	----	----	4	---
Lindsay-Strathmore	Kaweah R.,wells & CVP* water	42	120	17	162	E	4,480	20,075	----	----	11,493	2,246	12,361	26,100	18,303	784	----	7,013	2.0
Littlerock Creek	Littlerock Creek and Wells	2	200	1	14	E	130	4,400	804	None	1,547	----	1,262	2,809	2,267	310	----	232	2.0
Lower Tule River (New)	Tule River, wells & CVP* water	---	---	--	--	---	----	----	----	----	----	----	76,074	76,074	17,300	----	----	58,774	2.3
Lucerne (Inactive)	Kings R. (Last Chance Ditch)	---	---	--	--	---	----	----	----	----	----	----	----	No Report	----	----	----	----	---
Madera	CVP water (Madera Canal,&Fresno R.	---	---	--	--	---	----	----	----	----	----	----	50,528	50,528	22,039	----	28,489	----	1.0
Maxwell	Sacramento R.(Glenn-Colusa I.D.)	---	---	1	--	E	30	----	----	----	----	1,020	850	1,870	1,870	----	----	----	2.5
Merced	Merced River and Wells	136	42	--	--	E	3,065	289,000	92,400	17,000	116,200	----	530,000	646,200	445,300	----	62,500	138,400	4.0
Modesto	Tuolumne River and Wells	96	35	8	10	E	2,405	118,466	50,120	20,420	101,030	----	308,120	409,150	249,390	----	----	159,760	3.5

TABLE I

DATA RELATING TO SOURCES OF SUPPLY, STORAGE, AND DISTRIBUTION OF WATER
OF CALIFORNIA IRRIGATION DISTRICTS (Continued)

Calendar Year, 1950

Name of District	Source of Water Supply	District Pumping Units: Wells: Number	Wells: Av. Lift	Other: Number	Other: Av. Lift	Kind of Power	Installed H. P. Used	Reservoirs: Capacity in Acre-Feet	Storage in Ac.-Ft.: Beginning of Season	End of Season	Water Diverted in Acre-Feet in 1950: From Wells	By Other Pumps	By Gravity	Total Diverted	Water Reported Delivered in Acre-Feet: Inside District: Irrigation	Domestic	Outside District: Industry	Water Lost and/or Spilled	Average Acre-Feet Per Acre Delivered
[illegible] (Inactive)	Mokelumne River and Wells	---	---	--	--	--	----	----	----	----	----	----	----	No Record	----	----	----	----	---
Montague	Shasta River	---	---	--	--	--	----	72,000	17,000	None	----	----	12,000	12,000	4,300	300	1,300	6,100	1.3
Mulee-Park	Old River (San Joaquin R.)	---	---	2	13	E	125	----	----	----	----	----	9,659	9,659	9,659	----	----	----	---
Newman	Tuolumne R. and Tributaries	---	---	3	32	E	----	121,235	40,900	46,000	----	2,540	130,527	133,067	51,137	17,020	26,892	36,016	2.7
Newport Heights	District wells	2	150	1	40	E	305	----	----	----	1,117	----	----	1,117	180	937	----	----	3.0
Newport Mesa	District Wells	---	---	--	--	--	----	----	----	----	----	----	241	241	e 41	e 200	----	----	---
Oakdale	Stanislaus River and wells	22	80	2	35	E	1,290	56,250	56,250	None	27,135	26,599	226,090	279,824	181,885	24	1,500	96,415	3.3
Orange Cove	Private wells & CVP* Water	---	---	--	--	--	----	----	----	----	----	----	10,104	10,104	10,104	----	----	----	1.5
Oroville-Wyandotte	Feather River	---	---	1	47	E	8	6,750	6,360	600	----	----	24,317	24,317	4,316	1,045	3,760	15,196	1.0
Palmdale	Little Creek and Wells	3	437	—	—	E	175	8,740	250	200	365	----	----	365	103	262	----	----	2.7
Palo Verde	Colorado River	---	---	--	--	--	----	----	----	----	----	----	672,638	672,638	e 188,943	----	----	e 483,695	3.4
Paradise	Little Butte Creek	---	---	1	142	E	75	3,140	3,130	1,020	----	----	3,899	3,899	3,401	----	----	498	0.9
Porterville	Tule River, Wells & CVP* Water	---	---	--	--	--	----	----	----	----	----	----	7,415	7,415	2,157	----	----	5,258	1.9
Potter Valley	Eel R.(P.G.&E. Co. Power Diversions)	---	---	2	8	E	60	----	14,500	9,430	----	6,646	3,013	9,659	8,049	----	----	1,610	2.4
Princeton-Codora-Glenn	Sacramento R.(Glenn-Colusa I.D.)	---	---	8	17	E	980	----	----	----	----	46,000	10,686	56,686	35,686	----	----	21,000	6.5
Provident	Sacramento R.(Glenn-Colusa I.D.)	---	---	8	12	E	460	----	----	----	----	40,000	36,200	76,200	65,200	----	----	11,000	8.5
Ramona	District Wells	41	160	—	—	E	92	----	3	3	137	----	----	137	e 27	e 110	----	----	2.0
Richvale	Feather River	---	---	16	7	E	233	----	----	----	----	6,864	111,769	118,633	106,770	----	----	11,863	8.5
Riverdale	Kings River (Murphy Slough)	---	---	--	--	--	----	----	----	----	----	----	52,400	52,400	52,400	----	----	----	---
San Dieguito	San Dieguito R.(Lake Hodges Res.)	---	---	3	145	E	158	----	3,200	3,200	----	654	2,234	2,888	1,918	558	----	412	1.2
Santa Fe	San Dieguito R.(Lake Hodges Res.)	---	---	15	80	E	303	----	----	----	----	----	3,313	3,313	2,935	317	----	61	1.2
San Ysidro	District Wells	3	230	—	—	E	100	----	----	----	559	----	----	559	559	----	----	----	1.4
Sandelito	Deer Creek, wells & CVP* Water	---	---	--	--	--	----	----	----	----	----	----	7,852	7,852	2,450	----	----	5,402	1.6
Scott Valley	Scott River	---	---	--	--	--	----	----	----	----	----	----	e 27,000	e 27,000	e 24,300	----	----	e 2,700	0.9
Serrano	Santiago River	---	---	--	--	--	----	6,250	846	899	----	----	2,190	2,190	2,190	----	----	----	1.7
Shafter-Wasco	Private Wells	---	---	--	--	--	----	----	----	----	----	----	----	None	----	----	----	----	---
Solano	Private Wells	---	---	--	--	--	----	----	----	----	----	----	----	None	----	----	----	----	---
South Fork	South Fork Pit River	---	---	--	--	--	----	17,500	16,000	6,000	----	----	20,000	20,000	20,000	----	----	----	1.6
South Montebello	District Wells	4	274	--	--	E	325	----	----	----	941	----	----	941	642	299	----	----	1.9
South San Joaquin	Stanislaus River	33	30	6	12	E	428	88,000	88,000	None	5,450	1,260	250,217	256,927	226,717	----	2,756	27,454	3.9
Steel Canyon	Private Wells	---	---	--	--	--	----	----	----	----	----	----	----	None	----	----	----	----	---
Stinson	Kings River and Wells	21	100	--	--	E	----	----	----	----	6,000	----	----	e 6,000	e 6,000	----	----	----	1.0
Stone Corral	Private wells & CVP* Water	---	---	--	--	--	----	----	----	----	----	66	1,358	1,424	e 1,424	----	----	----	1.3
Stratford	Kings R. (Lemoore Canal)	---	---	--	--	--	----	----	----	----	----	----	5,900	5,900	5,900	----	----	----	---
Table Mountain	Feather River	1	45	--	--	E	30	----	4,500	2,500	----	----	2,000	2,000	2,000	----	----	----	4.4
Terra Bella	District Wells & CVP* Water	48	400	—	--	E	2,102	----	----	----	6,057	----	1,899	7,956	7,385	546	25	----	3.0
Thermalito	Feather River	2	176	--	--	E	125	----	7,618	5,433	936	----	7,617	8,553	e 7,653	e 900	----	----	6.3
Tracy-Clover	District wells & West Side I.D.	4	70	--	--	E	40	----	----	----	200	----	409	609	500	----	----	109	1.3
Tranquillity	San Joaquin-Kings R., wells & CVP* Water	11	97	6	10	E	690	----	----	----	9,758	20,756	4,235	34,749	34,749	----	----	----	4.2
Tulare	Kaweah River & CVP* Water	---	---	--	--	--	----	----	----	----	----	----	79,322	79,322	57,032	----	----	22,290	2.0
Turlock	Tuolumne R. & District Wells	164	198	16	24	E	3,750	229,365	116,861	55,933	162,053	----	566,832	728,885	481,765	----	6,533	240,587	3.0
Vandalia	Tule River and wells	15	300	--	--	E	337	----	----	----	2,454	----	----	2,454	2,381	73	----	----	2.1
Vista	San Luis Rey R.(Lake Henshaw)	10	95	--	—	E	900	203,500	29,156	6,067	----	----	22,064	22,064	11,356	----	6,336	4,372	1.6
Walnut	San Gabriel River and Wells	---	---	--	--	--	----	----	----	----	----	----	----	No Report	----	----	----	----	---
Waterford	Tuolumne River	---	---	--	--	--	----	----	----	----	----	----	44,393	44,393	35,442	----	72	8,879	5.5
West Side	San Joaquin River and Wells	6	110	7	102	E	2,044	----	----	----	1,000	36,643	----	37,643	28,702	51	408	8,482	2.6
West Stanislaus	San Joaquin River and wells	5	64	33	107	E	5,385	----	----	----	----	81,207	----	81,207	69,669	----	7,480	4,058	3.8
Woodbridge	Mokelumne River	---	---	--	—	—	----	----	----	----	----	----	147,700	147,700	e 91,700	----	e 56,000	----	---
Total		959		346			60,252	1,340,871	595,051	207,542	589,474	1,180,264	9,405,471	11,175,209	6,250,473	52,418	2,634,044	2,838,274	
WATER STORAGE DISTRICTS																			
Arvin-Edison	Private Wells	---	---	--	--	--	----	----	----	----	----	----	----	None	----	----	----	----	---
Buena Vista	Kern R. (Buena Vista Lake)	---	---	3	8	E	100	232,329	None	16,338	----	3,137	62,255	65,392	63,212	----	2,180	----	1.6
North Kern	Private Wells	---	---	--	--	--	----	----	----	----	----	----	----	None	----	----	----	----	---

* Central-Valley Project's Friant-Kern Canal water

(e) Estimated

TABLE II

CALIFORNIA IRRIGATION DISTRICTS CROP REPORTS FOR 1950

Name of District	District in Acres			Kind and Acreage of Irrigated Crops												Summary of Acres Cropped		
	Gross	Assessed 1950	Irrigable	Alfalfa	Clover and Irrigated Pasture	Cotton	Rice	Grain and Grain Hay	Other Field Crops	Vegetables and Truck	Grapes	Deciduous Fruits	Nuts and Olives	Citrus and Avocados	Not Segregated	Irrigated	Dry Farmed	Total Cultivated
Alpaugh	8,131	8,066	7,800	700	250	3,500	----	2,250	----	----	----	----	----	----	----	6,700	----	6,700
Alta	129,300	121,500	111,000	8,032	38,954	12,667	----	----	461	4,033	38,180	6,870	600	1,034	----	b 110,831	3,840	114,671
Anderson-Cottonwood	32,113	29,113	26,000	2,250	14,170	----	----	250	1,000	----	60	----	60	----	600	18,390	1,100	19,490
Santa-Carbona	15,684	15,088	14,600	5,499	64	----	----	172	4,298	3,126	15	687	1,049	----	----	b 14,910	----	14,910
Bard	6,469	e 5,800	6,000	----	----	----	----	----	----	----	----	----	----	----	5,400	5,400	----	5,400
Beaumont	4,141	2,982	2,500	----	----	----	----	----	----	----	----	2,102	----	----	----	2,102	----	2,102
Big Springs	3,570	No Record	2,000	900	900	----	----	200	----	----	----	----	----	----	100	e 2,100	No Record	2,100
Browns Valley	42,000	None	11,000	----	2,900	----	----	----	----	----	----	----	50	350	----	e 3,300	300	3,600
Butte Valley	4,388	3,759	2,500	680	800	----	----	1,200	600	----	----	----	----	----	367	3,647	----	3,647
Byron-Bethany	17,000	16,855	14,000	4,159	1,291	----	----	467	1,035	1,046	27	1,395	----	----	----	b 9,418	7,582	17,000
Camp Far West	4,090	e 4,000	2,600	----	----	----	----	----	----	----	----	----	----	----	2,100	2,100	----	2,100
Carmichael	3,412	3,312	2,500	----	----	----	----	----	----	----	----	----	----	----	Domestic	----	----	No Record
Carpenter	1,328	1,323	1,200	----	----	----	----	----	----	25	----	----	----	1,090	85	b 1,200	10	1,210
Citrus Heights	3,195	3,189	2,700	----	----	----	----	----	----	----	----	----	----	----	Domestic	----	----	No Record
Compton-Delevan	6,047	6,047	5,000	----	----	----	2,201	----	----	----	----	----	----	----	----	2,201	----	2,201
Consolidated	150,000	148,106	135,000	----	----	----	----	----	----	----	----	----	----	----	93,000	93,000	----	93,000
Corcoran	51,000	46,856	45,000	3,850	350	9,775	----	10,350	1,060	----	----	----	----	----	----	25,385	----	25,385
Cordua	7,578	7,578	5,000	37	2,628	----	1,322	130	45	16	----	----	----	----	----	c 4,178	----	4,178
Deer Creek	2,186	2,186	2,100	530	717	----	----	66	321	116	----	92	39	----	----	1,881	175	2,056
Delano-Earlimart	56,592	56,592	51,200	1,568	272	7,660	----	1,940	19	7,551	20,802	50	146	209	----	40,217	10,901	51,118
Durham	93	None	None	----	----	----	----	----	----	----	----	----	----	----	Domestic	----	----	None
East Contra Costa	20,000	19,184	17,000	e 600	----	----	----	----	e 732	3,346	619	e 6,414	e 4,200	----	----	15,911	----	15,911
El Camino	7,547	7,543	6,500	150	3,700	----	----	----	150	----	----	175	150	----	175	4,500	500	5,000
El Dorado	32,582	30,288	20,000	----	----	----	----	----	----	----	----	5,500	----	----	200	5,700	1,500	7,200
El Nido	9,400	9,164	9,200	2,455	1,972	2,859	----	180	135	----	----	----	9	----	----	7,610	1,500	9,110
Empire West Side	6,424	6,239	6,100	----	----	450	----	5,550	----	----	----	----	----	----	----	6,000	----	6,000
Exeter	13,740	13,083	12,000	20	150	200	----	510	----	250	5,352	527	363	3,542	----	b 10,904	1,598	12,502
Fair Oaks	3,381	3,381	3,200	----	----	----	----	----	----	----	----	----	----	----	Domestic	----	----	No Record
Fresno	235,960	235,960	210,000	----	----	----	----	----	----	----	----	----	----	----	169,800	f 169,800	----	169,800
Glenn-Colusa	129,711	118,886	112,000	4,498	18,119	----	32,021	546	3,103	2	----	468	----	----	665	d 59,422	5,075	64,497
Grenada	1,802	1,802	1,500	1,162	----	----	----	200	----	----	----	----	----	----	----	1,362	438	1,800
Hills Valley	2,600	----	2,000	----	----	----	----	----	----	----	----	----	----	----	----	----	----	No Report
Hollister	19,180	----	19,000	e 500	500	----	----	----	420	9,245	270	5,970	950	----	950	b,f 18,805	2,000	20,805
Hot Springs Valley	9,578	9,578	7,500	----	3,900	----	----	----	100	----	----	----	----	----	----	f 4,000	3,000	7,000
Imperial	893,545	520,916	612,658	164,473	3,150	----	----	96,748	87,557	49,443	1,109	----	88	2,223	----	g 404,791	----	404,791
Island No. 3	4,700	4,501	4,000	----	----	----	----	----	----	----	----	----	----	----	----	----	----	No Record
Ivanhoe	11,000	10,607	10,000	----	----	----	----	----	----	700	4,000	1,000	300	3,000	----	9,000	----	9,000
Jacinto	12,560	12,461	11,000	1,292	5,790	----	----	656	783	----	----	e 374	e 220	----	----	9,115	550	9,665
James	24,392	22,858	18,200	2,114	----	6,518	140	4,667	1,818	8	----	----	----	----	1,010	16,275	---	16,275
Kings River Delta	2,700	None	2,700	200	----	800	----	1,700	----	----	----	----	----	----	----	2,700	----	2,700
La Cañada	1,340	e 1,340	800	----	----	----	----	----	----	----	----	----	----	----	Domestic	----	----	No Report
Laguna	34,770	34,770	30,000	----	----	----	----	----	----	----	----	----	----	----	30,000	30,000	----	30,000
Lakeside	1,414	----	----	----	----	----	----	----	----	----	----	----	----	----	Domestic	----	----	No Record
La Mesa, L.J. & Spring Valley	22,027	18,457	15,000	14	241	----	----	----	----	397	55	----	11	2,963	----	f 3,681	602	4,283
Lemoore (Inactive)	53,000	None	45,000	----	----	----	----	----	----	----	----	----	----	----	----	----	----	No Report
Linden	4,300	----	4,000	----	----	----	----	----	----	----	----	----	----	----	----	----	----	No Report
Linnmore	27,478	27,060	25,000	1,167	536	2,604	----	3,365	----	105	3,135	1,148	3,577	6,583	----	22,220	1,726	23,946
Lindsay-Strathmore	15,387	10,749	11,000	----	----	----	----	----	----	579	200	140	1,026	7,182	189	9,316	698	10,014
Littlerock Creek	2,603	1,382	2,000	109	----	----	----	14	----	156	----	772	20	----	49	1,120	----	1,120
Lower Tule River	102,063	102,063	78,000	15,925	4,436	25,584	----	12,319	527	2,195	1,608	1,243	61	----	7,295	71,193	----	71,193
Lucerne (Inactive)	33,400	----	30,000	----	----	----	----	----	----	----	----	----	----	----	----	----	----	No Report
Madera	112,405	----	102,000	12,200	5,610	26,275	----	4,509	7,450	483	21,619	3,139	----	----	----	f 81,285	e 10,000	91,285
Maxwell	8,214	8,168	7,000	----	----	----	455	----	----	----	----	----	----	----	----	455	----	455
Merced	163,864	148,576	143,000	18,780	39,805	1,122	3,419	3,457	9,309	3,441	10,605	15,245	5,000	----	566	110,749	23,721	134,470
Modesto	81,203	81,203	76,300	12,577	17,656	----	447	7,778	2,420	1,658	8,822	11,084	5,861	51	111	68,965	897	69,862
Mokelumne R.(Inactive)	2,100	----	2,100	----	----	----	----	----	----	----	----	----	----	----	----	----	----	No Record
Montague	16,796	16,796	----	e 2,500	----	----	----	e 700	----	----	----	----	----	----	----	3,200	13,600	16,800
Naglee-Burk	2,873	2,492	2,600	800	800	----	----	e 600	----	e 200	----	----	----	----	----	2,400	----	2,400
Nevada	266,000	235,196	164,000	1,753	9,035	----	2,669	----	----	111	----	5,200	----	----	----	18,668	----	18,668
Newport Heights	1,607	1,607	1,000	----	----	----	----	----	----	53	----	----	----	7	----	60	----	60

TABLE II

CALIFORNIA IRRIGATION DISTRICTS CROP REPORTS FOR 1950 (Continued)

Name of District	District in Acres			Kind and Acreage of Irrigated Crops												Summary of Acres Cropped		
	Gross	Assessed 1950	Irrigable	Alfalfa	Clover and Irrigated Pasture	Cotton	Rice	Grain and Grain Hay	Other Field Crops	Vegetables and Truck	Grapes	Deciduous Fruits	Nuts and Olives	Citrus and Avocados	Not Segregated	Irrigated	Dry Farmed	Total Cultivated
Newport Mesa	694	664	400	----	----	----	----	----	----	----	----	----	----	----	----	----	----	No Report
Oakdale	72,345	68,436	70,000	1,559	44,343	----	1,941	384	1,869	511	890	1,044	2,371	175	380	a 55,467	12,845	68,312
Orange Cove	25,552	25,477	23,000	40	609	765	----	----	1,249	----	3,246	1,245	----	4,131	----	11,285	13,816	25,101
Oroville-Wyandotte	24,120	22,441	----	----	----	----	----	----	----	92	----	86	3,512	660	125	4,475	4,000	8,475
Palmdale	4,735	2,837	4,000	----	----	----	----	----	----	----	----	----	----	180	----	180	----	180
Palo Verde	102,050	86,442	75,000	28,961	3,206	2,129	20	7,475	4,223	8,733	----	50	----	5	----	b 54,802	----	54,802
Paradise	11,250	10,097	8,000	----	----	----	----	----	----	----	----	----	----	----	4,000	4,000	----	4,000
Porterville	17,400	17,058	15,000	3,298	884	6,424	----	493	8	1,015	335	1,508	----	----	----	f 13,965	----	13,965
Potter Valley	5,427	5,427	4,000	300	2,450	----	----	----	100	45	----	400	5	----	----	3,300	362	3,662
Princeton-Codora-Glenn	13,338	12,797	12,000	507	1,082	----	2,845	----	61	----	----	e 600	e 386	----	----	5,481	----	5,481
Provident	14,925	14,925	10,000	----	1,085	----	6,086	----	----	----	----	----	----	----	602	7,773	1,000	8,773
Ramona	667	467	400	----	----	----	----	----	----	----	----	----	----	14	----	14	60	74
Richdale	25,657	None	22,000	----	----	----	11,653	----	----	----	----	----	----	----	922	12,575	----	12,575
Riverdale	15,580	15,017	13,000	4,640	2,025	1,860	----	4,430	260	----	----	----	----	----	----	b 13,215	----	13,215
San Dieguito	4,020	3,520	3,000	----	----	----	----	----	----	510	----	30	30	1,050	30	1,650	50	1,700
Santa Fe	10,106	6,869	6,900	----	----	----	----	----	----	----	----	100	30	2,340	----	b 2,470	500	2,970
San Ysidro	550	500	500	----	----	----	----	----	----	----	----	----	----	----	400	400	----	400
Saucelito	16,122	16,115	15,000	760	335	3,470	----	2,495	610	1,685	4,340	645	----	----	----	14,340	1,666	16,006
Scott Valley	5,131	5,131	5,000	2,800	500	----	----	----	----	----	----	----	----	----	700	b 4,000	1,130	5,130
Serrano	1,498	1,498	1,350	----	----	----	----	----	----	----	----	----	----	1,316	----	1,316	----	1,316
Shafter Wasco	37,528	37,528	33,000	1,964	110	16,534	----	160	10,251	98	1,290	----	----	----	----	f 30,407	3,933	34,340
Solano	86,039	83,635	77,500	3,659	2,634	----	----	495	1,187	884	221	7,482	721	----	----	f 17,283	67,202	84,485
South Fork	12,404	12,404	12,404	----	1,134	----	----	11,270	----	----	----	----	----	----	----	12,404	----	12,404
South Montebello	892	None	600	10	----	----	----	----	----	160	----	100	----	60	----	330	None	330
South San Joaquin	71,112	66,871	65,000	13,284	12,442	----	----	6,086	3,488	2,586	13,446	7,000	3,883	----	1,758	h 63,973	836	64,809
Steel Canyon	510	510	275	----	----	----	----	----	----	3	----	6	5	114	----	f 128	14	142
Stinson	6,000	None	5,500	----	----	----	----	----	----	----	----	----	----	----	6,000	b 6,000	----	6,000
Stone Corral	4,859	4,588	4,500	87	166	476	----	52	----	150	89	152	169	335	89	b 1,765	2,060	3,825
Stratford	9,847	9,847	8,500	1,019	539	3,682	----	4,567	40	----	----	----	----	----	----	b 9,847	----	9,847
Table Mountain	936	None	775	----	200	----	150	----	----	----	----	e 100	e 70	----	----	520	----	520
Terra Bella	12,285	5,950	11,000	----	----	----	----	----	----	178	----	9	328	1,944	50	2,509	3,800	6,309
Thermalito	3,178	2,470	2,000	----	475	----	----	----	----	----	25	75	275	325	32	1,207	----	1,207
Tracy-Clover	1,041	999	820	311	86	----	----	----	----	----	----	----	3	----	----	400	105	505
Tranquillity	10,750	9,920	9,000	380	47	3,477	1,313	2,049	445	----	----	----	----	----	617	8,328	None	8,328
Tulare	75,350	75,350	68,000	17,215	5,390	25,242	----	8,453	5,517	----	1,145	1,508	----	----	265	64,735	1,283	66,018
Turlock	194,870	185,000	162,000	40,895	45,616	22	----	27,920	9,610	4,099	11,883	13,000	2,897	----	4,000	a 159,942	----	159,942
Vandalia	1,432	1,223	1,200	----	----	----	----	40	----	----	----	----	----	1,100	----	1,140	30	1,170
Vista	61,660	17,803	----	101	----	----	----	----	----	387	----	199	----	6,168	48	6,903	27	6,930
Walnut	893	None	886	----	----	----	----	----	----	----	----	----	----	----	750	f 750	----	750
Waterford	10,639	9,532	9,000	131	3,261	----	----	40	249	----	499	1,099	1,157	----	30	b 6,466	None	6,466
West Side	11,812	11,705	10,000	4,920	620	----	----	509	1,966	1,792	58	182	1,045	----	----	b 11,092	1,031	12,123
West Stanislaus	22,179	21,638	22,000	6,430	455	----	----	30	10,615	6,080	----	e 550	e 360	----	----	b 24,520	----	24,520
Woodbridge	15,177	14,127	13,000	1,485	6,243	----	1,011	----	216	399	e 2,451	e 2,200	----	----	1,172	b 15,177	----	15,177
Totals	3,[illegible]	3,[illegible]	3,076,368	466,250	314,683	164,095	67,593	237,472	175,865	117,692	156,396	108,955	41,027	48,151	334,632	2,172,701	207,063	2,379,764
Water Storage Districts																		
Arvin-Edison	131,315	----	----	----	----	----	----	----	----	----	----	----	----	----	95,011	f 95,011	----	95,011
Buena Vista	78,453	49,015	46,800	7,054	----	19,778	----	7,122	2,035	79	----	----	----	----	319	38,630	----	38,630
North Kern	61,854	----	----	6,628	3,347	6,447	----	540	1,911	6,146	678	156	----	126	----	25,979	----	25,979

(a) Double cropped acreage is not included.
(b) Double cropped acreage is included.
(c) Cordua furnished water for an additional 989 acres of duck ponds.
(d) Glenn-Colusa furnished water for an additional 1,025 acres of duck ponds.
(e) Estimated Acreage.
(f) 1949 Crop report.
(g) Imperial crop survey is as of March, 1950.
(h) South San Joaquin irrigated area includes 5,290 acres that are considered sub-irrigated.

TABLE III

SUMMARY OF ASSESSMENTS LEVIED, PERCENTAGES DELINQUENT, TAX SALE CERTIFICATES AND TAX DEEDED LANDS IN CALIFORNIA IRRIGATION DISTRICTS

For Calendar Year 1950

Name of District	Assessment 1949 - 1950					Assessment 1950 - 1951					Tax Sale Certificates			Tax Delinquent Lands		
	Total Assessed Valuation	Rate per $100 of Valuation	Total Assessment Levied	Amount Delinquent on Tax sale Date	Percentage of Assessment Delinquent	Total Assessed Valuation	Rate Per $100 of Valuation: Bond Fund	Rate Per $100 of Valuation: General Fund	Rate Per $100 of Valuation: Total Rate	Total Assessment Levied	Amount Now Held By District	Amount Held Preceding Year	Trend Increase + Decrease -	Acres Held By District Tax Deed	Acres Subject to District Tax Deed	No. Acres Sold in 1950
Alpaugh	$ 420,900	$ 4.00	$ 16,836	$ ----	----	$ 421,250	$ ----	$ 4.00	$ 4.00	$ 16,866	$ 1	$ 1	$ None	65	----	None
Alta	8,377,875	1.50	125,682	3,796	3.0	8,381,252	----	1.50	1.50	125,712	3,144	2,579	565 +	None	None	None
Anderson-Cottonwood	1,179,953	7.00	90,493	8,985	9.9	1,291,345	1.78	6.47	8.25	106,538	7,098	16,117	9,019 -	Lots	137	20
Banta-Carbona	2,334,979	4.00	93,399	610	0.6	2,337,960	1.62	2.38	4.00	93,518	636	None	636 +	None	None	None
Bard	e 550,000	20	1,100	----	----	e 580,000	----	.40	.40	2,320	----	----	----	----	----	----
Beaumont	589,190	5.00	29,460	1,528	5.2	590,070	1.90	3.10	5.00	29,504	2,649	1,752	897 +	17	----	----
Big Springs	238,677	1.00	2,387	None	----	238,677	----	1.50	1.50	3,182	None	None	None	None	None	None
Browns Valley	----	----	None	----	----	----	----	----	----	None	None	None	None	None	None	None
Butte Valley	173,545	6.00	10,413	241	2.3	185,045	----	6.00	6.00	11,103	980	None	980 +	None	None	None
Byron-Bethany	1,646,080	3.50	57,614	1,888	3.3	1,651,944	1.14	1.36	3.50	57,926	3,265	2,020	1,245 +	None	None	None
Camp Far West	----	----	No Report	----	----	318,750	----	4.57	4.57	16,480	----	----	----	----	----	----
Carmichael	268,213	13.75	36,879	3,432	9.3	264,939	----	----	13.75	36,429	----	3,911	3,911 -	None	None	2
Carpenter	950,434	1.90	18,054	350	1.9	950,778	1.90	----	1.90	18,064	339	409	70 -	----	----	----
Citrus Heights	318,938	6.00	19,136	2,040	10.6	318,872	1.65	4.35	6.00	19,132	2,731	2,771	40 -	5	None	None
Compton-Lelevan	151,180	5.00	7,559	----	----	151,180	3.27	2.05	5.32	8,043	None	None	None	None	1/3	None
Consolidated	10,154,489	1.80	182,854	3,015	5.3	10,169,058	----	1.80	1.80	183,394	3,191	3,451	260 -	3	----	None
Corcoran	4,685,621	1.00	45,321	936	1.6	4,685,692	0.66	0.34	1.00	45,228	1,225	1,205	20 +	----	----	----
Cordua	183,818	4.00	7,353	None	----	190,883	----	----	3.45	6,586	None	None	None	420	None	None
Deer Creek	175,540	3.00	5,266	None	----	175,540	----	3.50	3.50	6,134	None	None	None	None	45	45
Delano-Earlimart	2,306,626	1.00	23,439	305	1.3	2,466,681	----	3.00	3.00	74,000	103	16	87 +	10	None	----
Durham	----	----	None	----	----	----	----	----	None	None	None	None	None	None	None	None
East Contra Costa	3,240,282	2.85	92,263	1,364	1.5	3,240,373	2.26	0.24	2.50	81,004	954	1,410	456 -	None	None	None
El Camino	377,150	5.50	20,743	4,978	24.0	377,150	----	5.50	5.50	20,743	None	None	None	None	None	None
El Dorado	3,056,940	0.85	25,983	923	3.5	3,089,580	0.42	0.43	0.85	26,260	848	750	98 +	6	None	8
El Nido	529,700	4.25	22,512	1,670	----	529,740	0.68	3.82	4.50	23,838	4,735	2,690	2,045 +	None	None	None
Empire West Side	624,447	1.00	6,244	----	26.7	623,947	----	1.00	1.00	6,239	1,650	1,961	311 -	258	14	None
Exeter	1,429,710	1.50	21,440	602	2.8	2,336,238	----	1.00	1.00	23,362	396	6	390 +	None	1	None
Fair Oaks	317,200	9.00	28,548	3,761	10.5	338,100	1.08	7.92	9.00	30,437	107	71	36 +	4	None	None
Fresno	18,302,915	2.00	366,058	7,577	2.1	18,361,245	----	2.25	2.25	413,290	826	826	None	----	----	----
Glenn-Colusa	3,927,610	1.50	58,914	168	----	3,910,935	0.79	0.71	1.50	58,664	322	226	96 +	None	None	None
Grenada	278,273	5.00	12,243	171	1.4	279,070	----	5.50	5.50	15,349	None	None	None	None	None	None
Hills Valley	----	----	No Report	----	----	----	----	----	----	No Report	----	----	----	----	----	----
Hollister	----	----	None	----	----	----	----	----	----	No Report	----	----	----	----	----	----
Hot Spring Valley	174,967	2.50	4,362	155	3.5	174,967	2.00	0.50	2.50	4,362	171	None	171 +	None	None	None
Imperial	42,543,725	3.00	1,276,312	54,695	4.3	43,219,105	1.77	1.23	3.00	1,296,573	85,175	83,782	1,393 +	19,452	2,575	2,646
Island No. 3	259,316	0.25	648	----	----	259,316	----	----	0.25	648	----	----	----	----	----	----
Ivanhoe	1,532,716	1.25	19,234	360	1.9	1,497,358	----	1.60	1.60	24,620	None	None	None	None	None	None
Jacinto	737,924	2.50	18,438	278	1.5	737,924	0.50	2.00	2.50	18,438	298	537	239 -	None	None	None
James	1,027,855	3.50	35,945	None	----	1,039,655	1.75	1.75	3.50	36,386	----	----	----	----	----	----
Kings River-Hills (Inactive)	----	----	None	----	----	----	----	----	----	None	----	----	----	----	----	----
La Canada	----	----	No Report	----	----	2,736,185	----	1.55	1.55	42,411	----	----	----	----	----	----
Laguna	1,308,527	2.20	28,787	2,097	7.0	1,309,141	----	2.20	2.20	28,801	----	----	----	----	----	----
Lakeside	231,574	3.75	8,514	178	2.1	228,461	----	3.75	3.75	8,561	221	----	221 +	----	----	----
La Mesa, Lemon Cove & S.V.	8,244,214	2.00	164,884	4,479	2.7	8,427,224	1.50	5.00	2.00	168,544	3,736	4,323	587 -	170	----	29
Lemoore (Inactive)	----	----	None	----	----	----	----	----	----	No Report	----	----	----	----	----	----
Linden (Inactive)	----	----	None	----	----	----	----	----	----	None	----	----	----	----	----	----
Lindmore	2,683,442	1.00	26,957	2,076	7.7	2,694,303	----	1.98	1.98	52,984	2,264	1,235	1,029 +	----	----	----
Lindsay-Strathmore	1,805,000	4.00	72,200	----	----	1,835,185	1.38	2.22	3.60	56,156	None	None	None	4,129	None	60
Littlerock Creek	138,408	5.00	6,920	266	3.8	138,223	2.00	3.00	5.00	6,911	965	None	965 +	1,141	None	5
Lower Tule River (New)	----	----	----	----	----	6,896,357	----	4.00	4.00	275,854	None	None	None	None	None	None
Lucerne (Inactive)	----	----	None	----	----	----	----	----	----	None	----	----	----	----	----	----
Madera	5,636,840	3.20	180,379	18,826	10.4	5,789,925	----	3.60	3.60	208,437	10,828	10,327	501 +	None	Lots	None
Maxwell	164,068	1.82	2,990	----	----	244,993	----	1.64	1.64	3,500	3,992	3,992	None	----	----	----
Mendota (Inactive)	----	----	None	----	----	----	----	----	----	None	----	----	----	----	----	----
Merced	15,072,520	3.50	527,538	25,157	4.8	15,404,730	----	4.00	4.00	616,292	768	566	202 +	----	----	----

TABLE III

SUMMARY OF ASSESSMENTS LEVIED, PERCENTAGES DELINQUENT, TAX SALE CERTIFICATES AND TAX DEEDED LANDS IN CALIFORNIA IRRIGATION DISTRICTS (Continued)

For Calendar Year 1950

Name of District	Assessment 1949 - 1950					Assessment 1950 - 1951					Tax Sale Certificates			Tax Delinquent Lands		
	Total Assessed Valuation	Rate per $100 of Valuation	Total Assessment Levied	Amount Delinquent on Tax sale Date	Percentage of Assessment Delinquent	Total Assessed Valuation	Rate Per $100 of Valuation: Bond Fund	Rate Per $100 of Valuation: General Fund	Rate Per $100 of Valuation: Total Rate	Total Assessment Levied	Amount Now Held By District	Amount Held Preceding Year	Trend Increase + Decrease -	Acres Held By District Tax Deed	Acres Subject to District Tax Deed	No. Acres Sold in 1950
Modesto	$ 7,618,390	$ 1.50	$ 114,276	$ 995	0.9	$ 7,636,330	$ ----	$ 1.50	$ 1.50	$ 114,545	$ 1,233	$ 1,372	$ 139 -	----	Lots	----
Mokelumne R. (Inactive)	----	----	None	----	----	----	----	----	----	None	----	----	----	----	----	----
Montague	821,715	2.75	22,597	4,301	19.0	815,128	----	2.75	2.75	22,416	4,526	2,894	1,632 +	None	None	None
Naglee-Burk	247,771	12.00	29,781	626	2.1	250,827	----	10.00	10.00	25,123	1,474	2,759	1,285 -	----	----	----
Nevada	3,806,139	5.00	189,863	18,700	9.4	3,914,377	----	4.50	4.50	175,248	14,252	6,878	7,374 +	2,290	---	145
Newport Heights	2,347,600	1.00	23,476	878	3.8	2,393,300	0.29	0.71	1.00	23,933	655	604	51 +	None	None	None
Newport Mesa	457,544	2.00	9,151	275	3.1	492,575	1.00	1.00	2.00	9,448	350	332	18 +	10	None	None
Oakdale	6,947,244	5.90	409,881	11,025	2.7	6,963,460	0.89	4.61	5.50	382,987	13,281	12,536	745 +	19	15	None
Orange Cove	2,164,491	0.80	3,644	505	13.9	2,173,723	----	0.80	0.80	17,390	----	----	----	----	----	----
Oroville-Wyandotte	2,123,065	1.00	21,221	148	0.7	1,987,909	1.00	----	1.00	19,879	213	204	9 +	788	----	260
Palmdale	278,595	5.00	13,930	2,491	17.9	283,749	5.00	----	5.00	14,196	5,130	7,212	2,082 -	----	----	----
Palo Verde	5,513,130	4.00	204,048	4,867	2.4	5,625,490	4.00	----	4.00	207,630	5,698	3,703	1,995 +	6,167	None	231
Paradise	1,465,209	1.25	18,315	363	2.0	1,492,588	1.25	----	1.25	18,657	1,172	1,347	175 -	139	11	320
Porterville	----	----	None	None	----	914,965	----	7.60	7.60	69,537	None	None	None	None	None	None
Potter Valley	344,361	5.00	17,218	None	----	344,361	3.00	2.00	5.00	17,218	None	None	None	None	None	None
Princeton-Codora-Glenn	854,027	5.00	40,673	2,860	7.0	854,027	1.80	3.20	5.00	40,673	6,979	6,521	458 +	None	None	None
Provident	717,169	3.20	22,949	77	0.3	717,169	----	3.20	3.20	22,949	1	None	1 +	----	----	97
Ramona	168,975	8.75	14,786	753	----	169,720	5.84	2.91	8.75	14,851	736	484	252 +	None	None	None
Richvale	----	----	None	----	----	----	----	----	----	None	----	313	313 -	None	None	None
Riverdale	705,057	3.00	21,152	----	----	705,671	----	2.50	2.50	17,642	----	----	----	----	----	----
San Dieguito	2,415,380	3.00	72,442	2,371	3.3	2,445,120	1.08	1.92	3.00	73,358	3,590	2,868	722 +	50	----	20
Santa Fe	1,781,520	4.20	74,824	1,396	1.9	1,815,950	1.22	2.78	4.00	61,740	1,781	1,318	463 +	----	None	----
San Ysidro	129,360	3.00	3,299	68	2.1	132,550	----	4.00	4.00	4,502	68	113	45 -	20	----	----
Saucelito	1,623,500	2.00	27,565	5,365	19.3	1,523,500	2.00	----	2.00	25,852	6,094	730	5,364 +	----	----	----
Scott Valley	256,565	5.00	12,828	None	----	256,565	----	5.00	5.00	12,828	None	None	None	None	None	None
Serrano	1,318,224	1.00	13,182	None	----	1,318,224	1.00	----	1.00	13,182	----	----	----	----	----	----
Shafter-Wasco	----	----	None	----	----	3,170,103	----	0.50	0.50	15,851	----	----	----	----	----	----
Solano	3,533,758	0.50	17,669	169	0.9	3,533,758	----	----	----	None	55	None	55 +	----	----	----
South Fork	502,935	2.75	13,831	None	----	502,935	1.60	0.40	2.00	10,059	None	None	None	None	None	2
South Montebello	----	----	None	----	----	----	----	----	----	None	7	27	20 -	----	----	----
South San Joaquin	8,467,715	6.36	538,531	10,466	2.1	8,465,415	2.72	3.64	6.36	538,384	9,643	8,659	984 +	----	----	----
Steel Canyon	83,021	1.00	830	----	----	83,021	----	----	----	None	----	----	----	----	----	----
Stinson	----	----	None	----	----	----	----	----	----	None	----	----	----	----	----	----
Stone Corral	585,529	1.66	9,378	----	----	571,998	----	2.35	2.35	13,441	----	----	----	----	50	----
Stratford	980,706	2.50	24,520	649	2.6	978,018	----	3.00	3.00	29,340	----	1,983	1,983 -	----	----	----
Table Mountain	----	----	None	----	----	----	----	----	----	None	----	----	----	----	----	----
Terra Bella	386,240	10.00	38,624	98	0.3	386,431	1.00	9.00	10.00	38,643	127	293	166 -	6,335	None	None
Thermalito	505,054	3.50	17,677	826	5.1	507,605	1.30	2.20	3.50	17,766	278	730	452 -	693	None	----
Tracy-Clover	105,022	6.50	6,820	1,430	21.9	110,638	.82	5.18	6.00	6,638	2,378	1,844	534 +	----	----	----
Tranquillity	471,121	2.00	9,422	----	----	471,121	1.80	.20	2.00	9,422	None	None	None	None	None	None
Tulare	5,489,669	3.50	192,132	10,999	5.7	5,501,335	----	3.75	3.75	206,300	11,317	8,542	2,775 +	None	None	None
Turlock	14,383,240	1.10	158,203	2,760	1.8	14,426,885	----	1.10	1.10	158,644	10,058	8,707	1,351 +	None	None	None
Vandalia	232,276	5.00	11,614	None	----	232,276	----	3.00	3.00	6,968	None	None	None	53	None	None
Vista	2,035,497	7.00	142,484	8,081	5.6	2,159,167	1.94	5.06	7.00	151,142	7,974	12,430	4,456 -	75	None	6
Walnut	----	----	None	----	----	----	----	----	----	No Report	----	----	----	----	----	----
Waterford	947,983	5.75	54,507	2,829	5.2	976,384	0.81	4.94	5.75	56,142	1,426	1,322	104 +	None	None	None
West Side	1,808,020	3.75	67,813	918	1.4	1,765,892	1.10	2.65	3.75	66,222	952	1,240	288 -	None	None	None
West Stanislaus	2,150,706	4.50	96,782	1,664	1.7	2,147,610	3.55	0.95	4.50	96,643	2,994	680	2,314 +	None	None	None
Woodbridge	1,217,497	2.00	24,358	None	----	1,217,497	2.00	----	2.00	24,358	----	23	23 -	----	----	----
Totals	236,346,601	----	6,608,597	255,860	----	253,244,704	----	----	----	7,246,833	258,060	245,602	16,346 +	42,319	2,848	3,896

Water Storage Districts

Arvin-Edison	----	----	None	----	----	----	----	----	----	No Report	----	----	----	----	----	----
Buena Vista	942,731	27.56	258,298	7	----	942,731	7.40	15.00	22.40	210,039	65	81	16 -	23	5	None

(e) Estimated

TABLE IV

SUMMARY OF ANNUAL FINANCIAL REPORTS OF CALIFORNIA IRRIGATION DISTRICTS
SHOWING RECEIPTS AND DISBURSEMENTS FOR THE YEAR 1950

Name of District	Cash Balance Jan. 1, 1950	Receipts 1950: Assessments, Penalties, Redemptions	Water Sales and Services	Water Power and Electrical Energy Sales	Land Sales	Crop Share, Rentals and Leases	Transfers From Other Funds	Miscellaneous Receipts	Total Receipts	Disbursements 1950: Administration	Operation and Maintenance	Debt Retirement	Interest on Debt	Capital Expenditures	Miscellaneous Disbursements	Total Disbursements	Cash Balance Dec. 31, 1950	Other Funds and Securities Held
Alpaugh	* $ 6,115	$ 15,858	$ 92,212	$ ----	$ 1,058	$ ----	$ ----	$ 10,429	$ 119,557	$ 12,680	$ 104,063	$ ----	$ ----	$ ----	$ 600	$ 117,343	$ 8,329	$ 8,000
Alta	105,821	127,421	66	----	8,980	----	----	6,639	143,106	----	----	----	----	----	129,560	129,560	119,367	----
Anderson-Cottonwood	* 35,815	112,850	7,379	----	3,669	3,519	----	20,906	148,323	18,338	74,124	10,000	9,563	8,501	1,124	121,650	62,488	20,000
Banta-Carbona	* 110,718	----	----	----	----	----	----	----	----	----	----	----	----	----	5,490	5,490	a 105,228	57,400
Bard	831	----	----	----	----	----	----	----	----	----	----	----	----	----	198	198	a 633	----
Beaumont	31,547	32,612	114,687	----	----	----	----	5,109	152,408	17,894	67,534	4,500	8,920	33,025	2,500	134,373	49,582	----
Big Springs	1,803	2,501	12,427	----	----	----	----	111	15,039	1,377	12,437	----	----	----	----	13,814	3,028	----
Browns Valley	* 5,952	----	31,590	----	----	----	----	18,840	50,430	2,168	24,076	----	----	----	10,076	36,320	20,062	135,000
Butte Valley	* 7,355	10,575	26,868	----	153	1,445	----	8,595	47,636	6,833	9,444	----	----	17,124	3,390	36,791	18,200	25,820
Byron-Bethany	* 24,577	58,264	75,893	----	----	----	----	408	134,565	25,081	70,083	10,000	6,337	16,259	----	127,760	31,382	24,080
Camp Far West	----	----	----	----	----	----	----	----	----	----	----	----	----	----	----	----	No Report	----
Carmichael	27,280	40,342	53,706	----	13	----	----	11,819	105,880	----	38,133	2,500	2,750	46,477	----	89,860	43,300	----
Carpenter	* 38,974	18,883	34,247	----	----	240	----	1,417	54,787	9,720	25,465	14,000	3,180	2,039	265	54,669	39,092	4,440
Citrus Heights	* 34,272	21,941	52,483	----	----	----	----	817	75,241	10,798	24,443	2,000	2,560	----	29,125	68,926	40,587	32,000
Compton-Delevan	4,990	8,415	19,286	----	----	----	----	211	27,912	2,139	20,323	2,000	2,460	----	320	27,242	5,660	----
Consolidated	* 132,728	184,056	3,774	6	3,961	1,096	----	6,074	198,967	36,387	124,193	----	----	1,338	567	162,485	b 169,210	e 100,000
Corcoran	* 71,938	47,074	173,751	----	----	16,145	----	3,573	240,543	20,131	120,102	12,500	21,050	26,335	920	201,038	111,443	80,500
Cordua	19,900	6,872	9,101	----	----	----	----	711	16,684	3,265	8,572	3,000	2,660	7,164	75	24,736	11,848	----
Deer Creek	694	1,192	----	----	----	----	----	1,325	7,432	1,715	690	----	----	----	4,428	6,833	1,293	----
Delano-Earlimart	54,249	----	----	----	----	----	----	93,068	93,068	----	----	----	----	----	46,842	46,842	100,475	----
Durham	769	----	5,035	----	----	----	----	515	5,550	1,790	253	----	----	----	1,952	3,995	2,324	----
East Contra Costa	* 128,872	86,933	174,867	----	----	540	----	5,750	268,090	8,814	148,511	26,000	32,830	----	26,899	243,054	153,908	235,000
El Camino	7,438	270	40,102	----	----	----	----	19,756	60,128	4,130	49,912	----	----	7,165	----	61,207	6,359	----
El Dorado	* 47,547	28,531	103,182	----	----	765	----	17,219	149,697	----	81,738	10,000	8,694	18,747	306	119,485	79,759	15,000
El Nido	39,403	23,837	7,953	----	----	----	----	12	31,802	3,617	17,851	----	2,070	----	----	23,538	37,667	----
Empire West Side	* 5,734	4,821	----	----	----	----	----	936	5,757	1,717	4,733	----	----	----	1,105	7,555	3,936	9,400
Exeter	25,171	23,180	2,581	----	----	----	----	----	25,761	5,356	7,900	----	----	----	758	14,014	36,918	----
Fair Oaks	* 70,331	960	88,351	----	----	----	----	29,169	118,480	9,541	73,588	1,500	2,040	----	13,010	99,679	89,132	4,440
Fresno	211,428	371,088	----	----	175	----	----	51,232	422,475	54,591	260,625	----	----	31,739	32,095	379,050	255,853	----
Glenn-Colusa	* 234,143	103,660	299,557	----	----	----	----	58,139	461,356	45,732	355,065	13,000	10,270	5,500	49,988	479,555	215,944	10,000
Grenada	* 2,820	7,255	8,175	----	----	7	----	62	15,499	1,554	14,777	----	----	----	----	16,331	1,988	7,000
Hills Valley	----	----	----	----	----	----	----	----	----	----	----	----	----	----	----	----	No Report	----
Hollister	2,187	----	----	----	----	----	----	----	----	----	----	----	----	----	711	711	a 1,476	----
Hot Spring Valley	11,121	4,384	35	----	----	----	----	93	4,512	701	----	1,615	790	----	250	3,356	12,277	----
Imperial	13,701,582	1,310,711	2,792,247	4,348,388	----	26,230	----	748,449	9,226,025	256,843	8,271,419	745,000	964,882	79,096	10,051	10,327,291	12,600,316	----
Island No. 3	1,488	868	----	----	----	----	----	----	868	446	----	----	----	----	----	446	1,910	----
Ivanhoe	14,957	23,087	1,970	----	----	----	----	17	25,074	3,075	13,734	----	----	----	269	17,078	22,953	6,338
Jacinto	14,449	19,888	24,117	----	----	----	----	17,077	61,082	1,988	49,990	----	1,860	----	5,089	58,927	16,604	----
James	107,204	37,341	146,904	----	----	----	----	5,679	189,924	30,253	92,832	6,700	4,300	----	----	122,885	193,243	7,768
Kings River Delta	None	----	----	----	----	----	----	----	None	----	----	----	----	----	----	None	None	----
La Canada	----	----	----	----	----	----	----	----	----	----	----	----	----	----	----	----	No Report	----
Laguna	24,973	29,697	----	----	----	921	----	3,540	34,158	6,564	14,452	----	----	----	8,603	29,619	29,512	----
Lakeside	* 7,320	25,609	13,922	----	----	----	----	3,486	43,017	7,886	12,554	1,500	1,455	1,438	4,167	29,000	c 21,344	----
Lemon Cove, and T. V.	* 244,811	201,234	879,845	----	----	870	----	533,760	1,615,709	119,347	433,640	40,000	59,711	94,379	720,197	1,466,674	[illegible]	6,000
Lemoore (Inactive)	----	----	----	----	----	----	----	----	----	----	----	----	----	----	----	----	No Report	----
Linden	277	----	----	----	----	----	----	----	----	----	----	----	----	----	111	111	166	----
Lindmore	* 21,450	38,970	1,828	----	----	----	20,000	858	61,656	----	23,297	----	----	25,464	227	48,988	34,118	40,000
Lindsay-Strathmore	* 139,125	68,454	196,596	----	----	80,248	----	18,099	363,397	----	246,786	18,000	21,880	62,999	----	349,665	d 152,857	260,000
Little Panoche Creek	19,893	2,933	18,223	----	4,505	55	----	565	36,281	6,743	14,066	3,000	2,420	1,147	512	27,890	21,264	----
Lower Tule R. (New)	2,765	144,045	14,849	----	----	----	39,588	2,264	200,746	13,733	89,994	----	----	15,862	2,997	122,586	80,925	----
Lucerne (Inactive)	----	----	----	----	----	----	----	----	----	----	----	----	----	----	----	----	No Report	----
Madera	* 147,186	203,895	67,912	----	----	----	f 124,403	2,990	399,200	40,749	188,299	----	----	130,549	42,699	402,296	144,090	94,554
Maxwell	2,631	4,368	5,030	----	----	50	----	2	9,450	1,971	7,145	----	----	----	15	9,131	2,950	----
Menjoda (Inactive)	----	----	----	----	----	----	----	----	----	----	----	----	----	----	----	----	No Report	----
Merced	* 501,838	660,910	1,500	441,238	31	6,940	200,000	24,591	1,320,109	69,671	828,068	135,000	234,260	134,583	----	1,401,582	634,365	1,1[illegible]

TABLE IV

SUMMARY OF ANNUAL FINANCIAL REPORTS OF CALIFORNIA IRRIGATION DISTRICTS
SHOWING RECEIPTS AND DISBURSEMENTS FOR THE YEAR 1950 (Continued)

Name of District	Cash Balance Jan. 1, 1950	Receipts 1950: Assessments, Penalties, Redemptions	Water Sales and Services	Water Power and Electrical Energy Sales	Land Sales	Crop Share, Rentals and Leases	Transfers From Other Funds	Miscellaneous Receipts	Total Receipts	Disbursements 1950: Administration	Operation and Maintenance	Debt Retirement	Interest on Debt	Capital Expenditures	Miscellaneous Disbursements	Total Disbursements	Cash Balance Dec. 31, 1950	Other Funds and Securities Held
Modesto	* $ 660,430	$ 192,402	$ 50,099	$ 2,111,009	$ ---	$ 4,701	$ ---	$ 74,526	$ 2,432,737	$ 221,424	$ 583,849	$ 261,600	$ 41,906	$ 216,234	$ 865,870	$ 2,190,943	$ 902,224	$ [illegible]
Mokelumne R. (Inactive)	928	---	---	---	---	---	---	---	---	192	---	---	---	---	---	192	736	---
Montague	13,846	22,589	6,784	---	---	321	---	577	30,271	8,560	23,055	---	---	---	---	31,615	12,502	---
Naglee-Burk	21,658	27,929	404	---	480	690	---	753	30,256	---	24,261	---	---	5,413	8	29,682	22,232	---
Nevada	* 444,448	182,498	366,301	405,757	2,147	4,959	---	138,737	1,100,399	---	---	176,726	233,944	---	615,219	1,025,889	518,958	220,000
Newport Heights	78,496	25,237	64,992	---	---	---	---	628	90,857	5,055	73,413	---	3,080	---	---	81,548	87,805	---
Newport Mesa	15,756	9,372	12,770	---	---	---	14,373	774	37,289	2,992	31,150	2,500	1,890	---	---	38,532	14,713	---
Oakdale	* 262,281	423,980	642	64,687	4,814	291	---	86,819	581,233	32,917	305,901	59,000	67,685	45,802	45,036	556,341	287,173	76,970
Orange Cove	76,741	21,916	---	---	---	---	---	153,675	175,491	14,127	109,844	---	---	5,806	674	130,541	121,291	---
[illegible]	68,160	44,365	43,472	---	20,132	2,244	---	94,100	254,313	33,647	50,548	[illegible]	[illegible]	26,199	88,438	[illegible]	[illegible]	50,000
Palmdale	12,562	13,084	19,727	---	45,223	---	---	110,934	188,968	31,291	33,951	1,500	12,889	81,606	5,340	166,577	34,953	---
Palo Verde	159,668	197,984	261,077	2,400	3,962	1,576	---	29,421	496,422	51,058	320,781	27,000	15,615	77,007	2,366	493,767	162,261	---
Paradise	* 64,707	35,015	91,974	---	9,061	---	---	---	136,050	26,787	28,647	10,000	11,440	22,824	950	100,648	100,109	21,000
Porterville	880	54,190	2,024	---	---	---	---	2,318	58,532	2,510	8,113	---	---	---	243	10,866	48,546	---
Potter Valley	17,867	17,533	22,101	---	---	---	---	193	39,827	2,959	17,763	5,000	450	5,895	943	33,010	24,684	---
Princeton-Codora-Glenn	* 37,907	42,024	37,413	---	---	630	---	---	80,067	4,128	53,308	6,750	5,140	---	1,097	70,423	47,551	12,500
Provident	17,764	22,954	53,229	---	---	---	---	786	76,969	12,850	50,998	---	---	---	---	63,848	30,885	---
Ramona	14,454	14,605	26,081	---	---	480	---	647	41,813	6,075	1,565	3,000	8,186	16,007	9,842	44,675	11,592	---
Richvale	19,255	---	117,106	---	---	---	---	4,652	121,758	12,527	73,367	16,500	19,740	475	680	123,289	17,724	---
Riverdale	11,348	16,762	---	---	---	---	---	8	16,770	2,963	8,073	---	---	315	6,128	17,479	10,639	---
San Dieguito	* 127,982	72,998	118,856	---	6,432	---	400,000	2,744	601,030	---	146,542	9,000	17,021	401,462	22,312	596,337	132,675	16,800
Santa Fe	* 72,543	71,747	83,048	---	6,921	9,265	---	15,665	186,646	3,317	113,523	9,000	---	29,220	18,842	173,902	85,287	23,000
San Ysidro	6,924	5,055	17,747	---	---	150	---	1,528	24,480	6,259	14,159	---	---	7,168	112	27,698	3,706	---
Saucelito	39,588	28,268	2,636	---	---	---	---	86	30,990	10,074	12,154	---	---	---	80	22,308	48,270	---
Scott Valley	306	---	---	---	---	---	---	15,748	15,748	466	8,299	1,000	2,000	---	720	12,485	3,569	---
Serrano	40,558	13,184	2,243	---	---	240	---	---	15,667	3,002	4,506	14,000	3,630	---	1,266	26,404	29,821	---
Shafter-Wasco	9,220	12,875	---	---	---	---	---	---	12,875	5,771	2,001	---	---	---	119	7,891	14,204	---
Solano	7,439	2,596	---	---	---	---	---	---	2,596	1,102	---	---	---	---	169	1,271	8,764	---
South Fork	10,509	13,542	---	---	---	---	---	---	13,542	927	234	5,000	3,640	---	4,185	13,986	10,065	---
South Montebello	* 11,825	51	44,583	---	---	80	---	16,267	60,981	10,442	46,842	---	---	---	---	57,284	15,522	25,530
South San Joaquin	* 611,391	541,386	759	64,687	---	1,391	---	40,577	648,800	67,172	283,426	109,000	126,110	67,255	46,129	699,092	561,099	410,000
Steel Canyon	624	---	---	---	---	---	---	a 7	a 7	---	---	---	---	---	---	---	631	---
Stinson	10,851	---	---	---	---	---	---	---	---	---	6,265	---	---	---	1,573	7,838	3,013	---
Stone Corral	2,528	11,114	1,523	---	---	---	---	---	12,637	2,934	4,706	---	---	---	56	7,696	7,479	---
Stratford	15,012	26,401	---	---	---	520	---	206	27,127	2,403	6,639	e 3,000	e 4,344	---	7,156	23,542	18,597	---
Table Mountain	74	---	5,869	---	---	---	---	---	5,869	---	2,326	2,000	---	---	---	4,326	1,617	---
Terra Bella	* 53,637	38,341	107,526	---	---	---	---	22,588	168,455	73,259	81,304	3,678	4,122	---	25,091	187,454	34,638	114,000
Thermalito	25,275	18,755	29,037	3,322	---	12,102	---	91	63,307	12,492	29,104	4,000	1,388	---	---	49,984	41,598	---
Tracy-Tracy-Lower	12,559	6,224	3,920	---	---	36	---	30	10,210	---	7,761	500	210	---	16	8,427	12,382	---
Tranquillity	23,991	9,363	84,311	---	---	---	---	5,498	99,172	12,002	54,953	1,000	3,360	16,813	---	88,128	35,035	---
Tulare	* 111,183	203,316	39,342	---	---	6,203	---	20,707	269,568	24,851	209,958	---	---	59,812	1,792	296,413	84,338	96,450
Turlock	* 364,621	162,978	22,573	1,414,442	---	---	f 500,000	406,416	2,507,409	98,886	417,378	436,500	85,218	1,127,769	115,493	2,281,244	590,786	374,035
Vandalia	* 37,825	7,378	18,597	59	---	1,159	---	1,345	28,538	2,897	16,301	---	---	5,382	---	24,580	41,783	10,000
Vista	* 483,315	153,279	493,938	---	1,300	69,714	---	310,589	1,028,720	54,839	264,249	138,000	156,682	98,488	389,687	1,101,995	410,040	210,655
Walnut	---	---	---	---	---	---	---	---	---	---	---	---	---	---	---	---	No Report	---
Waterford	* 64,834	58,711	---	---	---	177	---	6,530	65,418	7,763	37,577	3,000	4,320	8,445	1,394	62,499	67,753	46,500
West Side	68,131	66,898	115,485	---	---	5	---	7,167	189,555	---	120,266	27,000	9,420	20,068	24	156,778	100,908	---
West Stanislaus	* 110,968	96,412	265,768	---	---	---	---	103,891	466,071	12,398	266,187	16,000	53,665	17,304	122,025	492,579	84,460	50,000
[illegible]	95,860	26,958	72,835	---	---	---	---	14,007	113,800	---	---	---	---	---	92,472	92,472	117,188	---
Totals	[illegible]	7,083,448	8,380,044	8,875,995	123,017	254,805	1,298,364	3,425,548	29,441,221	1,740,766	15,777,492	2,399,369	2,324,357	3,130,791	3,650,978	29,023,753	21,301,[illegible]	4,271,475
Water Storage Districts																		
Arvin-Edison	---	---	---	---	---	---	---	---	---	---	---	---	---	---	---	---	No Report	---
Buena Vista	205,881	222,437	---	---	---	---	---	11,873	234,310	---	147,181	28,500	45,105	17,542	5,935	244,263	195,928	---
Tulare Lake Basin	26,243	419	---	---	---	150	---	918	1,487	7,052	13,424	---	---	---	13,171	33,647	-5,917	---

(a) When no financial report was available, the disbursement or receipt figures herein reported is merely the difference between the two cash balances.
(b) Consolidated's fiscal statement is for the period August 1, 1949 to July 31, 1950.
(c) Lakeside's fiscal statement is for the period July 1, 1949 to June 30, 1950.
(d) Lindsay-Strathmore's fiscal statement is for the year ending December 26, 1950
(e) Estimate
(f) Proceeds from sale of warrants and/or bonds.
* Excludes other funds and securities held.

TABLE V

SUMMARY OF DATA RELATING TO BONDS AND WARRANTS OF CALIFORNIA IRRIGATION DISTRICTS
For the Year 1950

Totals for each district are underscored

Name of District	Number of Bond Issue	Date of Bonds	Range of Maturities	Bond Interest Rate	Face Value of Issue		Principal Amount Sold	Total Bonds Outstanding 1-15-51	Outstanding Bonds Due and Unpaid		Registered Warrants Unpaid		Other Outstanding Obligations		
					Original Bonds	Refunding Bonds			Principal	Interest	Principal	Interest	Non-registered Warrants	Contracts or Notes	Currents Accounts
Alpaugh	1-Ref.	Jan. 1, 1939	Jan. 1, 1943-1968	4%	$ ----	$ 54,000	$ 54,000	$ 14,000	$ NONE	$ NONE	$ NONE	$ NONE	$ 7,939	$ ----	$ ----
Anderson-Cottonwood	2-Ref.	Jan. 1, 1948	Jan. 1, 1949-1968	3 3/4	----	275,000	275,000	245,000	----	4,969	12,184	193	2,750	NONE	3,639
Santa-Carbona	2-Ref.	Sept. 25, 1945	Sinking Fund-1971	3 1/2	----	649,000	649,000	570,000	NONE	NONE	NONE	NONE	NONE	----	12,028
Baxter Creek	1	July 1, 1921	Jan. 1, 1926-1943	6	511,000	----	511,000	511,000	b 511,000	----	----	----	----	----	----
Beaumont	----	----	----- -----	----	150,000	159,000	302,000	254,500	----	----	2,800	----	----	----	NONE
	1-Ref.	July 1, 1935	July 1, 1939-1968	4		159,000	152,000	104,500							
	3	July 1, 1947	July 1, 1951-1977	3	150,000		150,000	150,000							
[illegible]	[illegible]	[illegible]	[illegible]	[illegible]	----	[illegible]	[illegible]	[illegible]	----	----	----	----	[illegible]	1,922	[illegible]
Camp Far West	----	----	----- -----	----	----	----	----	49,000	----	----	----	----	----	----	----
Carmichael	----	----	---- -----	----	33,500	52,000	85,500	65,000	NONE	NONE	NONE	NONE	NONE	NONE	25,000
	1-Ref.	July 1, 1937	Jan. 1, 1941-1970	4		52,000	52,000	39,500							
	3	May 1, 1940	Jan. 1, 1941-1970	4	33,500		33,500	25,500							
Carpenter	1	July 1, 1929	July 1, 1934-1953	6	200,000	----	200,000	46,000	NONE	NONE	----	----	----	NONE	----
Citrus Heights	1-Ref.	July 1, 1937	Jan. 1, 1941-1970	4	----	86,000	86,000	62,000	NONE	NONE	NONE	NONE	----	----	----
Compton-Velevan	2-Ref.	Jan. 1, 1942	Jan. 1, 1945-1974	4	----	76,800	76,800	59,500	NONE	NONE	NONE	NONE	NONE	NONE	2,000
Corcoran	1-Ref.	July 1, 1936	July 1, 1950-1969	4	----	484,500	----	c 278,500	NONE	NONE	NONE	NONE	NONE	NONE	NONE
Cordua	2-Ref.	Sept. 1, 1934	July 1, 1938-1967	4	----	102,725	102,725	66,000	a 1,000	630	----	----	----	----	----
East Contra Costa	2-Ref.	July 1, 1938	July 1, 1942-1971	3 1/2	----	1,107,000	1,107,000	924,700	a 700	----	NONE	NONE	NONE	NONE	NONE
El Camino	1	Nov. 1, 1926	Jan. 1, 1937-1956	6	430,000	----	423,000	423,000	269,000	579,016	----	----	----	----	6,693
El Dorado	2-Ref.	July 1, 1946	July 1, 1948-1968	3 1/4	----	287,000	287,000	259,000	----	a 4,209	----	----	----	----	NONE
El Nido	1-Ref.	June 1, 1946	Jan. 1, 1950-1967	2 1/2, 3	----	74,000	----	71,000	----	----	----	----	----	----	----
Fair Oaks	1-Ref.	Sept. 1, 1931	July 1, 1941-1970	4	----	63,000	61,500	48,500	----	----	----	----	----	----	----
Glenn-Colusa	2-Ref.	July 1, 1940	July 1, 1943-1968	3 1/4	----	425,000	425,000	333,000	NONE	6,955	NONE	NONE	25,908	----	10,691
Hot Spring Valley	1-Ref.	Sept. 1, 1934	July 1, 1938-1967	4	----	47,000	43,000	19,000	NONE	NONE	NONE	NONE	NONE	NONE	NONE
Imperial	----	----	----- -----	----	21,463,000	28,065,000	----	32,284,500	a 90,500	a 46,531	3,303	1,486	----	70,000	194,226
	5-El.Rev.	July 1, 1937	Jan. 1, 1941-1956	2.77	700,000			279,000							
	6-El.Rev.	July 1, 1937	Jan. 1, 1941-1967	4	1,518,000			983,000							
	7-El.Rev.	Oct. 1, 1938	Jan. 1, 1942-1968	4	1,045,000			745,000							
	8-El.Rev.	Oct. 1, 1943	July 1, 1945-1973	3½,3¼, 3	6,000,000			5,270,000							
	9-El.Rev.	Mar. 1, 1946	Jan. 1, 1948-1976	3,2¼,2,1 3/4	6,200,000			5,900,000							
	10-El.Rev.	Oct. 1, 1949	July 1, 1953-1979	3 1/2	6,000,000			6,000,000							
	1-Ref.	Feb. 1, 1933	Sinking Fund-1983	2,3,4,5		14,250,000		80,500							
	2-Ref.	June 21, 1943	Sinking Fund-1983	3¼, 3½		13,815,000		13,027,000							
Jacinto	1-Ref.	Mar. 1, 1935	July 1, 1939-1968	4	----	96,000	945,000	46,500	----	----	----	----	10,000	----	1,279
James	1-Ref.	Sept. 1, 1937	July 1, 1941-1970	4	----	356,500	200,000	117,000	----	----	----	----	----	----	----

TABLE V

SUMMARY OF DATA RELATING TO BONDS AND WARRANTS OF CALIFORNIA IRRIGATION DISTRICTS (Continued)
For the Year 1950

Totals for each district are underscored

Name of District	Number of Bond Issue	Date of Bonds	Range of Maturities	Bond Interest Rate	Face Value of Issue: Original Bonds	Face Value of Issue: Refunding Bonds	Principal Amount Sold	Total Bonds Outstanding 1-15-50	Outstanding Bonds Due and Unpaid: Principal	Outstanding Bonds Due and Unpaid: Interest	Registered Warrants Unpaid: Principal	Registered Warrants Unpaid: Interest	Other Outstanding Obligations: Non-registered Warrants	Other Outstanding Obligations: Contracts or Notes	Other Outstanding Obligations: Current Accounts
La Canada	----	----	---- ----	----	$ 328,000	$ ----	$ 328,000	$ 249,000	$ ----	$ ----	$ ----	$ ----	$ ----	$ ----	$ ----
	1	July 1, 1925	July 1, 1936-1960	5	154,000		154,000	81,000							
	2	July 1, 1928	July 1, 1949-1968	5	174,000		174,000	168,000							
Lakeside	1	Feb. 1, 1925	Jan. 1, 1946-1965	6	35,000	----	35,000	22,000	NONE	NONE	NONE	----	NONE	NONE	6,243
La Mesa, Lemon Grove, & S.V.	----	----	---- ----	----	635,000	1,347,768	----	1,506,768	----	810	----	----	224,414	----	----
	1-Ref.	May 1, 1934	May 1, 1940-1972	4		1,347,768		1,135,768							
	2	May 1, 1934	May 1, 1937-1964	4	490,000			266,000							
	4	July 1, 1937	Jan. 1, 1942-1967	4	145,000			105,000							
Lindsay-Strathmore	1-Ref.	July 1, 1936	July 1, 1945-1969	4	----	640,000	640,000	538,000	NONE	NONE	NONE	NONE	NONE	NONE	NONE
[illegible]	[illegible]	[illegible]	[illegible]	4	----	[illegible]	[illegible]	[illegible]	[illegible]	[illegible]	[illegible]	[illegible]	[illegible]	[illegible]	[illegible]
Maxwell	1	Sept. 1, 1918	July 1, 1922-1941	6	260,000	----	260,000	234,000	d 234,000	----	44,190	----	----	NONE	200
[illegible]	[illegible]	[illegible]	[illegible]	4	----	[illegible]	[illegible]	[illegible]	----	[illegible]	----	----	[illegible]	----	----
Modesto	----	----	---- ----	----	1,432,000	----	----	502,500	a 13,500	a 15,958	----	----	----	----	226,605
	5-6	July 1, 1914	July 1, 1935-1954	6	610,000			183,500							
	12	Oct. 1, 1923	July 1, 1934-1953	5	135,000			31,000							
	13	Jan. 1, 1924	July 1, 1944-1953	5	500,000			252,000							
	[illegible]	[illegible]	[illegible]	4	[illegible]			[illegible]							
Montague	1	Jan. 1, 1926	Jan. 1, 1947-1966	6	1,395,000	----	1,395,000	1,395,000	----	----	8,000	NONE	NONE	NONE	NONE
Nevada	----	----	---- ----	----	[illegible]	8,100,000	[illegible]	[illegible]	150,000	171,442	[illegible]	[illegible]	----	[illegible]	[illegible]
	1-Ref.	Sept. 15, 1931	Sinking Fund-1981	3		8,100,000	8,100,000	5,500,000							
	3-Div. 1	June 15, 1943	Jan. 1, 1945-1972	3	1,070,000		1,070,000	801,000							
	Div. 2	June 15, 1943	Jan. 1, 1950-1971	2½,2,1½	430,000		430,000	403,000							
	4-Div. 1	May 1, 1947	Jan. 1, 1950-1977	3½,3	900,000		900,000	900,000							
	Div. 2	May 1, 1947	Jan. 1, 1954-1973	3½	100,000		100,000	100,000							
Newport Heights	----	----	---- ----	----	160,000	101,000	----	75,000	NONE	NONE	NONE	NONE	NONE	NONE	4,871
	1	Jan. 1, 1920	Jan. 1, 1941-1960	6	160,000			4,000							
	1-Ref.	July 1, 1935	July 1, 1939-1968	4		101,000		71,000							
Newport Mesa	1	June 1, 1919	July 1, 1940-1959	6	50,000	----	50,000	29,500	NONE	135	NONE	NONE	NONE	32,000	1,403
[illegible]	----	----	---- ----	----	1,100,000	1,110,000	----	[illegible]	[illegible]	[illegible]	----	----	[illegible]	----	----
	[illegible]	June 21, 1925	Jan. 1, 1927-1965	5	1,100,000			655,000							
	[illegible]	[illegible]	[illegible]	[illegible]		1,110,000		[illegible]							
Oroville-Wyandotte	1-Ref.	July 1, 1941	July 1, 1946-1973	4	----	290,000	290,000	242,000	----	----	43,000	----	58,000	6,082	11,824
Palmdale	1-Ref.	July 1, 1934	Jan. 1, 1947-1982	6	----	222,500	222,500	214,700	----	449	95,000	2,025	----	1,808	7,613
Palo Verde	4-Ref.	July 1, 1946	July 1, 1947-1967	3,2½	----	700,000	700,000	597,000	NONE	NONE	----	----	----	----	28,401
Paradise	2-Ref.	Jan. 1, 1948	Jan. 1, 1949-1967	4,3	----	301,500	301,500	271,000	NONE	NONE	NONE	NONE	NONE	NONE	----
Potter Valley	1	July 1, 1928	July 1, 1933-1952	5½	100,000	----	97,000	10,000	NONE	NONE	NONE	NONE	NONE	NONE	1,679
Princeton-Codora-Glenn	1	July 1, 1918	July 1, 1939-1958	6	175,000	----	175,000	f 82,500	500	1,005	NONE	NONE	NONE	NONE	1,000

TABLE V

SUMMARY OF DATA RELATING TO BONDS AND WARRANTS OF CALIFORNIA IRRIGATION DISTRICTS (Continued)
For the Year 1950

Totals for each district are underscored

Name of District	Number of Bond Issue	Date of Bonds	Range of Maturities	Bond Interest Rate	Face Value of Issue		Principal Amount Sold	Total Bonds Outstanding 1-15-51	Outstanding Bonds Due and Unpaid		Registered Warrants Unpaid		Other Outstanding Obligations		
					Original Bonds	Refunding Bonds			Principal	Interest	Principal	Interest	Non-registered Warrants	Contracts or Notes	Current Accounts
Ramona	1	July 1, 1926	July 1, 1947-1966	6%	$ 91,000	$ ----	$ 91,000	$ 82,000	$ NONE	$ NONE	$ NONE	$ NONE	$ NONE	$ NONE	$ 2,766
Richvale	----	----	---- ----	----	250,000	388,000	----	422,000	----	----	----	----	----	----	----
	1-Ref.	July 1, 1937	July 1, 1941-1970	4		388,000		283,500							
	2	July 1, 1937	Jan. 1, 1941-1970	4	90,000			68,500							
	3	May 1, 1939	Jan. 1, 1943-1972	4	160,000			130,000							
San Dieguito	----	----	---- ----	----	400,000	202,500	591,500	543,000	NONE	NONE	NONE	NONE	NONE	NONE	15,222
	1-Ref.	Jan. 1, 1935	Jan. 1, 1941-1973	4		202,500	191,500	148,000							
	3	Jan. 1, 1950	Jan. 1, 1951-1980	5	400,000		400,000	395,000							
Santa Fe	2-Ref.	July 1, 1935	July 1, 1940-1972	4	----	394,500	394,500	313,000	NONE	NONE	----	----	----	----	----
Scott Valley	2-Ref.	Jan. 1, 1936	Jan. 1, 1937-1961	5	----	67,000	67,000	40,000	NONE	NONE	4,000	NONE	NONE	NONE	NONE
Serrano	1	Jan. 1, 1929	July 1, 1934-1953	6	200,000	----	200,000	46,000	NONE	NONE	NONE	NONE	NONE	NONE	NONE
South Fork	1	Jan. 1, 1934	July 1, 1938-1964	4	165,000	----	133,000	86,000	NONE	NONE	NONE	NONE	NONE	NONE	NONE
South San Joaquin	----	----	---- ----	----	5,985,000	8,287,250	----	3,100,200	g 115,000	g 145,733	NONE	NONE	2,993	NONE	17,749
	1	July 1, 1910	July 1, 1931-1940	5	1,875,000			33,000							
	2	April 18,1913	April 18, 1934-1942	5	1,170,000			7,600							
	3	July 1, 1913	July 1, 1934-1943	5	790,000			19,500							
	4	Sept. 1, 1919	Sept. 1, 1940-1959	5½	500,000			5,000							
	5	Nov. 6, 1923	July 1, 1944-1963	5½	550,000			38,000							
	6	June 21, 1925	Jan. 1, 1927-1965	5	1,100,000			80,000							
	1-Ref.	Oct. 1, 1931	July 1, 1936-1981	5,5½		4,791,250		5,100							
	2-Ref.	July 1, 1936	Jan. 1, 1946-1969	4		3,496,000		2,912,000							
Stinson	1	April 1, 1923	Jan. 1, 1931-1950	6	360,000	----	360,000	360,000	360,000	357,354	28,828	----	----	----	----
Table Mountain	----	----	---- ----	----	187,000	----	----	95,000	----	----	----	----	----	NONE	NONE
	1	July 1, 1923	July 1, 1944-1963	6	125,000			41,000							
	2	Mar. 1, 1927	Jan. 1, 1948-1967	6	62,000			54,000							
Terra Bella	1-Ref.	July 1, 1933	Sinking Fund-1979	4	----	409,000	409,000	h 106,750	----	255	----	----	----	----	4,400
Thermalito	2-Ref.	Mar. 1, 1946	July 1, 1946-1966	3¼	----	101,500	101,500	81,500	NONE	NONE	NONE	NONE	NONE	NONE	343
Tracy-Clover	1-Ref.	Jan. 1, 1940	July 1, 1943-1972	4	----	20,000	20,000	10,000	NONE	NONE	NONE	NONE	34	NONE	NONE
Tranquillity	1-Ref.	Nov. 1, 1937	Jan. 1, 1941-1970	4	----	140,000	137,500	83,000	NONE	NONE	NONE	NONE	----	1,641	1,584
Tule	1	July 1, 1921	Jan. 1, 1926-1943	6	806,000	----	806,000	806,000	b 806,000	----	----	----	----	----	----
Turlock	----	----	---- ----	----	5,108,000	----	5,108,000	1,757,400	13,000	----	NONE	NONE	NONE	NONE	116,671
	4	July 1, 1920	July 1, 1936-1951	6	2,570,000		2,570,000	307,000							
	5	July 1, 1920	July 1, 1936-1951	6	1,028,000		1,028,000	124,000							
	6	July 1, 1920	July 1, 1941-1960	5½	510,000		510,000	326,400							
	9	July 1, 1948	July 1, 1952-1958	2,2¼	1,000,000		1,000,000	1,000,000							
Vista	----	----	---- ----	----	4,900,000	780,000	4,680,000	5,008,000	NONE	NONE	NONE	NONE	NONE	NONE	8,854
	2-Ref.	Jan. 1, 1935	Jan. 1, 1944-1971	3½		780,000	780,000	635,000							
	3	June 10, 1946	July 1, 1947-1986	3¼, 2 3/4	4,900,000		4,900,000	4,373,000							

TABLE V

SUMMARY OF DATA RELATING TO BONDS AND WARRANTS OF CALIFORNIA IRRIGATION DISTRICTS (Continued)
For the Year 1950

Totals for each district are underscored

Name of District	Number of Bond Issue	Date of Bonds	Range of Maturities	Bond Interest Rate	Face Value of Issue		Principal Amount Sold	Total Bonds Outstanding 1-15-51	Outstanding Bonds Due and Unpaid		Registered Warrants Unpaid		Other Outstanding Obligations		
					Original Bonds	Refunding Bonds			Principal	Interest	Principal	Interest	Non-registered Warrants	Contracts or Notes	Current Accounts
Waterford	1-Ref.	July 1, 1940	July 1, 1942-1971	4%	$ ----	$ 250,000	$ 250,000	$ 1 149,000	$ NONE	$ 2,100	$ NONE	$ NONE	$ 4,928	$ NONE	$ 5,542
West Side	1-Ref.	Jan. 1, 1939	Jan. 1, 1942-1971	4	----	286,500	286,500	224,500	NONE	NONE	NONE	NONE	NONE	NONE	1,582
West Stanislaus	----	----	---- ----	----	1,327,376	1,160,000	2,454,000	1,083,000	NONE	31,563	NONE	NONE	3,282	NONE	11,527
	1	July 1,1927	July 1, 1932-1957	6	1,216,376		1,175,000	1,000							
	2-Div. 1	July 1, 1935	July 1, 1936-1944	4	121,000		121,000	56,000							
	1-Ref.	July 1, 1933	July 1, 1936-1983	3, 5½		1,160,000	1,158,000	1,026,000							
Woodbridge	1	Mar. 1, 1928	Jan. 1, 1930-1954	5½	325,000	----	325,000	80,000	a 20,000	2,365	----	----	----	----	5,497
Totals	----	----	---- ----	----	51,061,876	65,036,043	----	72,504,018	2,637,400	1,360,664	391,305	7,454	423,784	142,652	802,497
Water Storage Districts															
Buena Vista	1	July 1, 1929	July 1, 1935-1968	6	942,731	----	942,731	676,500	NONE	NONE	NONE	NONE	2,560	NONE	4,383

(a) Bond principal and interest due and unpaid are for bonds that have not been presented for payment.

(b) Baxter Creek and Tule bonds are in a process of liquidation according to terms of interlocutory decree entered by the U. S. District Court of Northern California on January 3, 1946.

(c) District holds $80,500 of these outstanding bonds as an investment.

(d) District land owners have acquired all outstanding bonds and warrants which are held in escrow pursuant to agreement.

(e) District bonded indebtedness is still in process of liquidation as per decree of U. S. District Court for Northern California, Case #10503, March 4, 1944.

(f) Includes $12,500 in unmatured bonds purchased by District.

(g) District issued 2nd Refunding bonds and paid off debt to R.F.C. "Hold out" bonds of original issue are still in litigation.

(h) Other funds and securities held are in excess of bonds outstanding.

(i) District purchased and holds $44,000 of its outstanding bonds uncancelled.

TABLE VI

DIRECTORY OF CALIFORNIA IRRIGATION DISTRICTS

For the Year 1950

Name of District	County	Estimated Population			District Officials				District Office Address
		Inside Cities and Towns	Outside Cities and Towns	Total	President	Secretary	Attorneys	Manager or Engineer	
Alpaugh	Tulare	450	550	1,000	T. C. Roller	Winifred Sonke	Leroy McCormick	Glenn Smith	Alpaugh, Box 127
Alta	Tulare, Fresno, Kings	14,500	10,000	24,500	J. B. Patterson	E. Sibley	McFadzean, Crowe & Mitchell	E. Sibley	Dinuba, 289 North "L" Street
Anderson-Cottonwood	Shasta, Tehama	4,500	3,000	7,500	Walter E. McCrabe	Paul M. Dwinell	P. J. Minasian	Paul M. Dwinell	Anderson, P. O. Box 103
Banta-Carbona	San Joaquin	1,600	1,600	3,200	A. R. Lehman	Elvera Draper	Rutherford, Dietrich, et al.	J. Allan Hall	Tracy, Box 299
Bard	Imperial	----	500	500	S. H. Flood	R. S. Dillman	----	----	Bard, P. O. Box 1
Baxter Creek (Defunct)	Lassen	----	----	----	----	----	----	----	Turlock, P. O. Box 510
Beaumont	Riverside	4,400	1,300	5,700	Theo. G. Depeel	E. D. Stahl	J. M. Wortz	E. W. Thompson	Beaumont, 157 East 5th Street
Big Springs	Siskiyou	----	125	125	Henry Silva	Mark M. Brawman	----	H. Bordal	Yreka, 210 4th Street
Big Valley (Inactive)	Lassen, Modoc	----	----	----	----	----	----	----	Bieber
Browns Valley	Yuba	50	650	700	C. J. Silva	Charles Lambert	Rich, Weis, Carlin, & Fuidge	C. J. Silva	Browns Valley
Butte Valley	Siskiyou	200	250	450	Ervin Shoemaker	Lenore C. Brook	Tebbe & Correia	----	Macdoel, P. O. Box 86
Byron-Delevan	Contra Costa, Ala., S.J.	600	1,675	2,275	Geo. K. Anderson	Ruth Santos	P. J. Minasian	Donald H. Huston	Byron, P. O. Box 273
Camp Far West	Placer, Yuba	----	150	150	T. A. Ferguson	Martin C. Polk	----	Martin C. Polk	Wheatland
Carmichael	Sacramento	----	6,696	6,696	D. V. Donovan	Roy W. Sullivan	Elliott, Atkinson & Sitton	Leslie R. Williamson	Carmichael, P. O. Box 1
Carpenter	Orange	1,700	500	2,200	Archie T. Perkins	D. S. Smiley	A. W. Rutan	Earl Owen	Orange, Rt. 1, Box 152
Citrus Heights	Sacramento	----	5,010	5,010	Sidney N. Peterson	Mrs. Clori M. Spiers	Wm. A. Sitton	O. H. Hull	Citrus Heights, 6230 Sylvan Road
Compton-Delevan	Colusa	----	25	25	L. C. Dennis	W. A. Knowles	Duard F. Geis	Fred Stettler	Willows, 126 West Sycamore St.
Consolidated	Fresno, Tulare, Kings	20,000	20,000	40,000	W. T. Martin	Chas. A. Miller	Ronald Harris	I. H. Teilman	Selma, P. O. Box 209
Corcoran	Kings	----	4,000	4,000	W. F. Turner	S. S. Whitehead	A. E. Chandler	H. H. Holley	Corcoran, P. O. Box 566
Cordua	Yuba	----	55	55	C. E. Kibbee	Jeannette Frank	Rich & Weis	C. E. Kibbee	Marysville, Memorial Auditorium
Deer Creek	Tehama	----	60	60	George Wright	Jerome D. Peters	Jerome D. Peters	----	Chico, 304 Broadway
Delano-Earlimart	Tulare, Kern	----	5,000	5,000	H. K. Nelson	Geo. A. Osner	J. K. Abercrombie	Sam C. Fortier	Delano, Rt. 2, Box 458
Durham	Butte	1,500	----	1,500	Walter B. Wageman	Emmett A. Coon	P. J. Minasian	Emmett A. Coon	Durham
East Contra Costa	Contra Costa	2,500	2,500	5,000	James A. Nail	Margaret Wedgwood	Stephen Downey	G. H. Jones & B. A. Etcheverry	Brentwood, P. O. Box 696
El Cajon Valley, (New)	San Diego	----	----	----	S. E. Bower	Barbara Lewton	John M. Cranston	----	Lakeside, Rt. 2, Box 324
El Camino	Tehama	----	700	700	John Deming	Louise Gates	L. C. Smith	E. T. Williams	Gerber, Rt. 1
El Dorado	El Dorado	4,600	10,000	14,600	Roy M. Marks	W. E. Jenkinson	Thomas Maul	W. E. Jenkinson	Placerville, P. O. Box 152
El Nido	Merced	----	450	450	Logan Briscoe	Hugh H. Griswold	Hugh H. Griswold	Kenneth R. McSwain	El Nido
Empire West Side	Kings	----	100	100	Charles W. Villi	C. G. Follett	Harris, Wiley & Harris	----	Stratford, P. O. Box 266
Exeter	Tulare	4,400	1,300	5,700	Howard H. Chandler	Wm. H. Thornton	James K. Abercrombie	I. H. Althouse	Exeter, P. O. Box 546
Fair Oaks	Sacramento	----	4,750	4,750	Henry Kroeger	Mrs. Doris M. Derby	Philip F. Driver	Charles M. Lawson	Fair Oaks, P. O. Box 383
Fresno	Fresno	----	115,000	115,000	George N. Skoegard	J. H. McAllister	Walter Stammer	Henry Karrer	Fresno, 757 "L" Street
Glenn-Colusa	Colusa-Glenn	----	1,500	1,500	Fred J. Johnson	H. R. Allard	W. L. Callender	Geo. Bartholomew	Willows, P. O. Box 150
Grenada	Siskiyou	----	200	200	Lloyd E. Roberts	G. Inabnit	Mark Brawman	----	Grenada, P. O. Box 53
Hills Valley	Fresno, Tulare	----	25	25	Frank Long	Ronald Harris	Ronald Harris	Ronald Harris	Fresno, T. W. Patterson Bldg.
Hollister	San Benito	5,000	3,000	8,000	Charles Beressini	Margaret M. O'Donnell	Thomas P. O'Donnell	Ernest Ricotti	Hollister, 320 5th Street
Hot Spring Valley	Modoc	----	125	125	S. B. Kelley	T. A. Walls	----	S. B. Kelley	Alturas
Imperial	Imperial	30,000	35,000	65,000	Evan T. Hewes	Mahlon I. Mathis	Harry W. Morton	H. A. Weiss	El Centro, 6th & State Streets
Island No. 3	Kings	----	150	150	H. J. King	Mrs. Nellie Faiser	----	----	Kingsbury, Rt. 2, Box 388
Ivanhoe	Tulare	----	500	500	Angus S. McKellar	Russell Davis	Beemster & McBride	Harold Shawl	Ivanhoe, P. O. Box 96
Jacinto	Glenn	----	590	590	J. D. McMartin	R. Caldwell	H. C. Bell	R. Caldwell	Glenn
James	Fresno	300	300	600	Harold Hale	Martha Lyrick	Ronald E. Harris	John Genik	San Joaquin, Box 177
Kings River Delta	Kings	----	30	30	Geo. A. Smith, Jr.	Geo. A. Smith, Jr.	Ronald E. Harris	Geo. A. Smith, Jr.	Stratford
La Canada	Los Angeles	3,500	----	3,500	J. Clifford Argue	A. M. Ensch	----	----	La Canada, P. O. Box 37
Laguna	Fresno, Kings	----	3,100	3,100	Fred L. Davis	Mrs. Dora Cornwell	Sidney J. W. Sharp	Kenneth Hurlbut	Laton, Rt. 1, Box 197
Lakeside	San Diego	1,200	----	1,200	Allen G. Mitchell	H. P. Schiller	A. H. Jennings	H. P. Schiller	Lakeside
La Mesa, Lemon Grove, & S.V.	San Diego	30,000	20,200	50,200	R. M. Levy	Margaret C. Penry	A. H. Jennings	M. J. Shelton	La Mesa, 4769 Spring Street
Lemoore (Inactive)	Kings	2,000	2,500	4,500	----	----	----	----	Lemoore
Linden	San Joaquin	1,000	5,000	6,000	C. C. Anderson	Fred B. Lemmon	Rutherford, Dietrick, et al.	Earl A. Morrill	Linden, P. O. Box 223
Lindmore	Tulare	200	3,600	3,800	Theo. L. Cairns	Evelyn Haynes	Jas. H. McBride	Gilbert H. Hogue	Lindsay, P. O. Box 995
Lindsay-Strathmore	Tulare	70	1,670	1,740	John Burr	H. R. Hubert	Jas. H. McBride	Geo. W. Trauger	Lindsay, P. O. Box 625
Littlerock Creek	Los Angeles	1,250	----	1,250	C. G. Van Deren	T. C. Curtis	Chandler P. Ward	----	Littlerock, P. O. Box 95
Lower Tule River (New)	Tulare	----	2,500	2,500	Anton Simonich	Norman L. Vussler	Russell & Henry	Wm. A. Alexander	Woodville, P. O. Box 511
Lucerne (Inactive)	Kings	----	2,500	2,500	----	S. E. Railsback	----	----	Hanford
Madera	Madera	13,000	17,000	30,000	Hugh G. Rodgers	Harry Barnes	Harris, Peckinpah, et al.	Harry Barnes	Madera, 120 South D Street

TABLE VI

DIRECTORY OF CALIFORNIA IRRIGATION DISTRICTS (Continued)

For the Year 1950

Name of District	County	Estimated Population			District Officials				District Office Address
		Inside Cities and Towns	Outside Cities and Towns	Total	President	Secretary	Attorneys	Manager or Engineer	
Maxwell	Colusa	----	20	20	Charles W. Welch	Ralph W. Rutledge	Ralph W. Rutledge	----	Colusa, 521 Market Street
Mendota	Fresno	----	250	250	Harry Coon	Pearl Thompson	----	----	Mendota
Merced	Merced	20,000	15,000	35,000	E. B. Wood	H. P. Sargent	C. R. Robinson	Kenneth R. McSwain	Merced, P. O. Drawer 759
Modesto	Stanislaus	45,000	30,000	75,000	L. D. Thompson	L. E. Bither	Vernon F. Gant	C. L. Plummer	Modesto, 823 11th Street
Mokelumne R. (Inactive)	San Joaquin	50	100	150	Neil C. Locke	Thos. S. Louttit	Thos. S. Louttit	----	Lockeford, 06 E. M. Locke
Montague	Siskiyou	575	225	800	Sidney O'Connor	Claburn Miller	Floyd Merrill	Claburn Miller	Montague, Box 247
Naglee-Burk	San Joaquin	----	300	300	J. F. Borges, Jr.	George Wadsworth	George Wadsworth	----	Tracy, 105-110 Roberts Bldg.
Nevada	Nevada, Placer	10,400	6,600	17,000	Max P. Arnold	Elizabeth P. Frey	P. J. Minasian	Charles T. Law	Grass Valley, 144 S. Auburn St.
Newport Heights	Orange	----	7,500	7,500	C. W. Tedrickle	A. C. Swartz	[illegible]	Edwin H. Finster	Costa Mesa, 116 E. 18th Street
Newport Mesa	Orange	1,500	----	1,500	Gunning Butler	D. J. Dodge	Leroy P. Anderson	J. R. Lester Boyle	Costa Mesa, 543 W. 18th Street
Oakdale	Stanislaus, San Joaquin	7,500	8,500	16,000	Leroy Smith	C. W. Quinley	P. J. Minasian	R. E. Hartley	Oakdale, P. O. Box 487
Orange Cove	Fresno, Tulare	4,000	500	4,500	Harvey S. Chase	A. J. Vortmann	Leroy McCormick	J. F. Sorensen	Orange Cove, Box 308
Oroville-Wyandotte	Butte	----	3,000	3,000	Stafford Wentworth	H. Marlow	P. J. Minasian	L. B. Dunlap	Oroville, P. O. Box 308
Palmdale	Los Angeles	1,800	600	2,400	Straud McBride	C. Owen Moulton	Stewart, Shaw & Murphy	Warren O. Wagner	Palmdale, P. O. Box 101
Palo Verde	Riverside, Imperial	4,086	6,000	10,086	Horace N. Miller, Jr.	R. G. Eberhart	Stewart, Shaw & Murphy	C. C. Tabor	Blythe, Box 38
Paradise	Butte	----	7,700	7,700	Roy R. Rankin	Lillian Compton	H. S. Clewett	J. L. Alley	Paradise, Drawer [illegible]
Porterville	Tulare	----	2,700	2,700	Maurice Henderson	Mrs. Virginia K. Falconer	Erling H. Kloster	Henry A. Campbell	Porterville, Rt. 2, Box 76
Potter Valley	Mendocino	175	500	675	L. L. Hughs	L. S. Clark	Charles Kosch	Roy Nelson	Potter Valley
Princeton-Codora-Glenn	Colusa, Glenn	250	750	1,000	Delbert Calvert	Clyde H. Larimer	Clyde H. Larimer	Walter E. Grimes	Princeton
Provident	Colusa, Glenn	----	50	50	Walter Calvert	T. E. Balch	P. J. Minasian	T. E. Balch	Willows, 119 N. Butte St.
Ramona	San Diego	2,000	----	2,000	Oliver B. Garrett	Lois V. Stevens	W. H. Jennings	Elbert N. Ritchie	Ramona, 567 Main Street
Richvale	Butte	200	100	300	Sam Lofgren	Alvin L. Harry	P. J. Minasian	Polk & Bathem	Richvale, P. O. Box 147
Riverdale	Fresno	----	1,500	1,500	Fred A. Hancock	Tina Z. Cushman	Sidney J. W. Sharp	V. L. Aitken	Riverdale
San Dieguito	San Diego	----	7,444	7,444	E. A. Batchelor	Frank S. Jacobson	John M. Cranston	Frank S. Jacobson	Encinitas, P. O. Box 548
Santa Fe	San Diego	3,250	----	3,250	W. A. Smart	D. N. Bakewell	R. C. Eberhard	John N. Chase	Rancho Santa Fe
San Ysidro	San Diego	3,800	----	3,800	C. G. Buehrer	L. Judd	W. H. Jennings	C. F. Riddle	San Ysidro, Box 5
Saucelito	Tulare	----	2,500	2,500	Ronald L. Bessey	Daisy J. Hudson	Leroy McCormick	I. H. Althouse	Porterville, Rt. 2, Box 834
Scott Valley	Siskiyou	20	550	570	Fred H. Williams	Ernest P. Smith	Tebbe & Correia	B. P. Casci	Fort Jones
Serrano	Orange	----	700	700	Willard Smith	F. H. Collins	Rutan, Tucker et al.	----	Orange, Rt. 1, 18021 Lincoln Street
Shafter-Wasco	Kern	7,000	9,000	16,000	Clarence R. Annin	K. Allen Johnston	Thomas Croive	Paul Bailey	Shafter, 435 Central V. Highway
Solano	Solano	----	75	75	Howard Vaughn	Wood Young	Lee Dunnell	----	Fairfield, 754 Texas Street
South Fork	Modoc	----	90	90	D. E. Van Loan	C. S. Baldwin	----	----	Alturas, Box 205
South Montebello	Los Angeles	4,800	----	4,800	Floyd N. Haight	Patricia Dee Sinclair	Robert F. Harlesty	Blair J. Glancy	Montebello, 864 W. Wash. Blvd.
South San Joaquin	San Joaquin	8,000	13,000	21,000	Ezra Keppel	S. L. Steele	Rutherford, Jacobs, et al.	T. P. Stivers	Manteca, P. O. Box 71
Steel Canyon	San Diego	----	75	75	Ralph Barger	N. A. McKeel	Allen Mitchell	----	Spring Valley, Star Route
Stinson	Fresno	10	25	35	Wm. H. Noble	T. Wayne Simpson	----	----	Burrel
Stone Corral	Tulare	----	150	150	Gordon H. Garland	John R. Locke, Jr.	John R. Locke, Jr.	Harold Shawl	Visalia, 127 N. Church Street
Stratford	Kings	----	1,500	1,500	Conrad Vierhus	Gloria J. Dufur	Ronald B. Harris	----	Stratford
Table Mountain	Butte	----	10	10	Mrs. Margaret B. Chaffin	B. E. Bailey	----	A. L. Chaffin	Oroville, Rt. 1, Box 153
Terra Bella	Tulare	800	450	1,250	W. C. Bradford	Ernst H. Thiesse	James K. Abercrombie	I. H. Althouse	Terra Bella, P. O. Box 576
Thermalito	Butte	----	3,500	3,500	Loy E. Hibbs	Hally Gibson	P. J. Minasian	J. W. McDonald	Oroville, Route 3
Tracy Clover	San Joaquin	----	650	650	C. P. Fuson	George Wadsworth	George Wadsworth	----	Tracy, 105 Roberts Bldg.
Tranquillity	Fresno	750	750	1,500	Raymond N. Costales	Iva Johnson	Ronald B. Harris	F. Z. Miller	Tranquillity
Tulare	Tulare	12,000	5,000	17,000	H. H. Sisson	David L. Zack	Russell & Moran	L. Z. Robertson	Tulare, 1350 W. San Joaquin Street
Tule	Lassen	----	100	100	----	----	----	----	Turlock, P. O. Box 510
Turlock	Stanislaus, Merced	14,500	40,500	55,000	A. M. Crowell	R. S. Tillner	W. Coburn Cook	R. V. Meikle	Turlock, 117 W. Main Street
Vandalia	Tulare	----	100	100	B. W. Althouse	H. C. Pegram	James K. Abercrombie.	I. H. Althouse	Porterville, P. O. Box 1026
Vista	San Diego	9,000	----	9,000	V. J. Becherer	H. H. Yackey	Leroy A. Wright, II	H. H. Yackey	Vista, P. O. Box 696
Walnut	Los Angeles	----	400	400	Fred C. Collins	J. N. Green	E. M. Selby	Ellis W. Honeyman	Rivera, 2268 Passons Blvd.
Waterford	Stanislaus	1,500	950	2,450	M. F. Bradshaw	C. W. Slaughter	P. J. Minasian	W. Lehmkuhl	Waterford, P. O. Box 187
West Side	San Joaquin	3,000	1,500	4,500	Bert B. Banta	Wylsey R. Hansen	George Wadsworth	W. F. Woolley	Tracy, Box 177
West Stanislaus	Stanislaus, Merced	500	2,000	2,500	W. W. Cox	Lawrence D. Harrison	Vernon F. Gant	W. F. Woolley	Westley
Westside	San Joaquin	15,000	40,000	55,000	J. E. Stewart	Carl A. Klenk	Jone, Lane & Weaver	W. F. Woolley	Lodi, Rt. 2, Box 142

DIRECTORY OF CALIFORNIA WATER STORAGE DISTRICTS

Arvin-Edison	Kern	3,500	12,500	16,000	Forest Frick	C. B. Dickey	Johnston, Baker & Palmer	Paul Bailey	Bakersfield, 359 Haberfelde Bldg.
Buena Vista	Kern	800	3,200	4,000	L. H. Houchin	W. H. Parsons	J. E. Woolley	W. E. Throckmorton	Buttonwillow, Box D
North Kern	Kern	----	----	----	Hugh S. Allen	A. L. Trowbridge	McCutchen, Thomas, et al.	A. L. Trowbridge	Bakersfield, 1700 19th St., Rm. 8
Tulare Lake Basin	Kings, Tulare	----	----	----	----	Dan Hadsell	Dan Hadsell	W. W. Ivans	Hanford, 109 W. 8th Street


123°

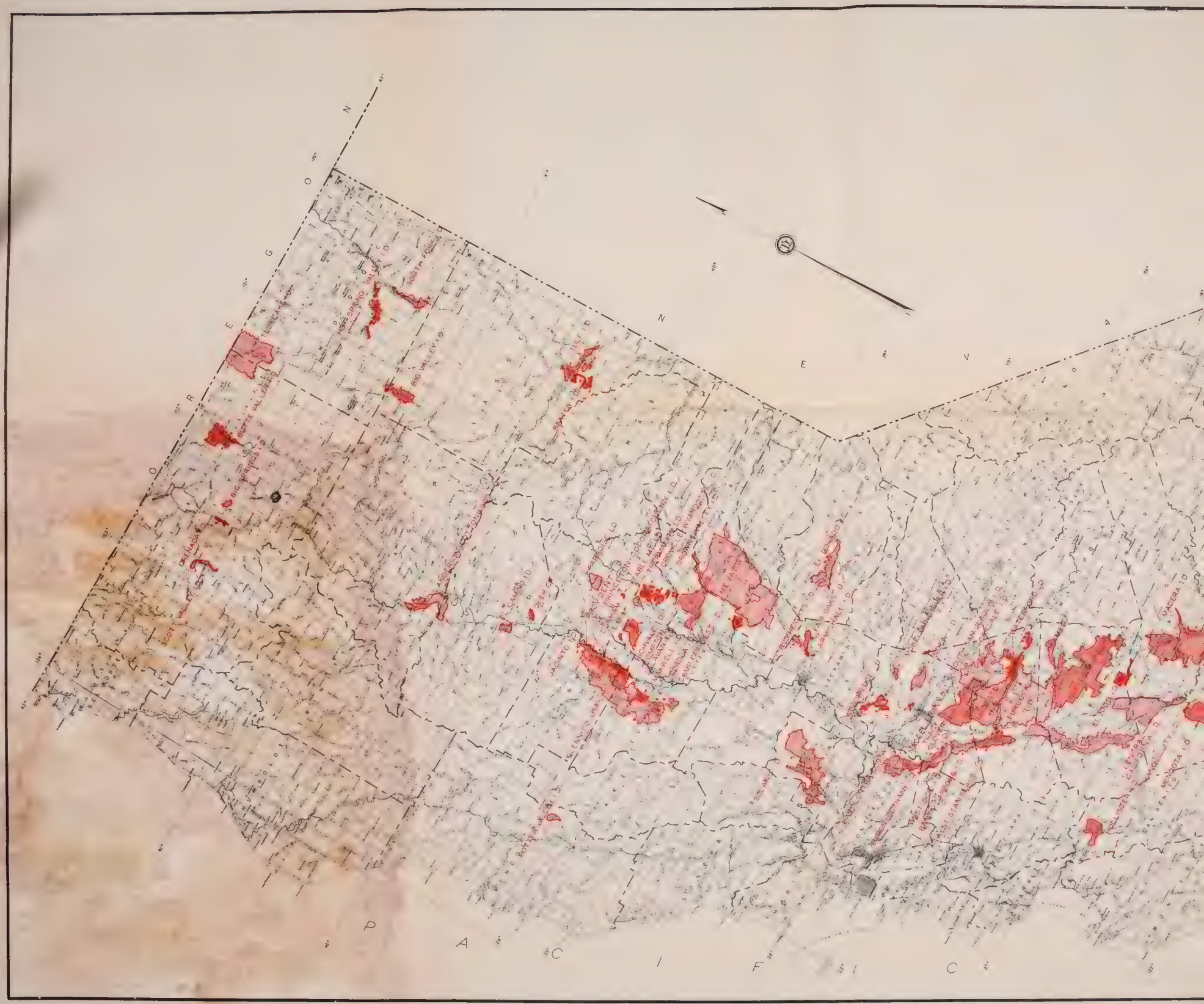
O R E G O N
N E V A D A
P A C I F I C
BUTTE VALLEY I.D.
BIG SPRINGS I.D.
GRENADA I.D.
SCOTT VALLEY I.D.
HOT SPRING VALLEY I.D.
SOUTH FORK I.D.
BIG VALLEY I.D.
TULE I.D.
BAKER CREEK I.D.
ANDERSON-COTTONWOOD I.D.
EL CAMINO I.D.
SIERRA I.D.
ROSEVILLE I.D.
PLACER COUNTY W.A.
PRINCETON-CODORA-GLENN I.D.
ABBE MEADOWS I.D.
TUTTLE LAKE I.D.
GRIDLEY I.D.
BROWNS VALLEY I.D.
WHEATLAND I.D.
YUBA CITY I.D.
MARYSVILLE I.D.
JACINTO I.D.
ROSTON-ARBUCKLE I.D.
HENNCO I.D.
PLACER I.D.
CHICO I.D.
DURHAM I.D.
OROVILLE I.D.
BIGGS I.D.
GRAFTON I.D.
LAKEL I.D.
DONNA I.D.
SUTTER-BUTTE I.D.
EL DORADO I.D.
SACRAMENTO
ARVIN-DAVIS I.D.
PLEASANT GROVE I.D.
WEST SACRAMENTO
DIXON I.D.
VACAVILLE I.D.
SOLANO I.D.
CONTRA COSTA I.D.
MOKELUMNE I.D.
EAST BAY M.U.D.
WEST SIDE I.D.
BANTA-CARBONA I.D.
TRACY I.D.
SOUTH SAN JOAQUIN I.D.
NORTH SAN JOAQUIN I.D.
STOCKTON
LODI
WOODBRIDGE I.D.
BANTA-CARBONA I.D.
WEST STANISLAUS I.D.
EAST STANISLAUS I.D.
MODESTO I.D.
TURLOCK I.D.
EL NIDO I.D.
MERCED I.D.
WATERFORD I.D.
MERCED
HOLLISTER-CLEVELAND I.D.
MONTEREY
MENDOTA I.D.
JACKSON I.D.
SAN BENITO

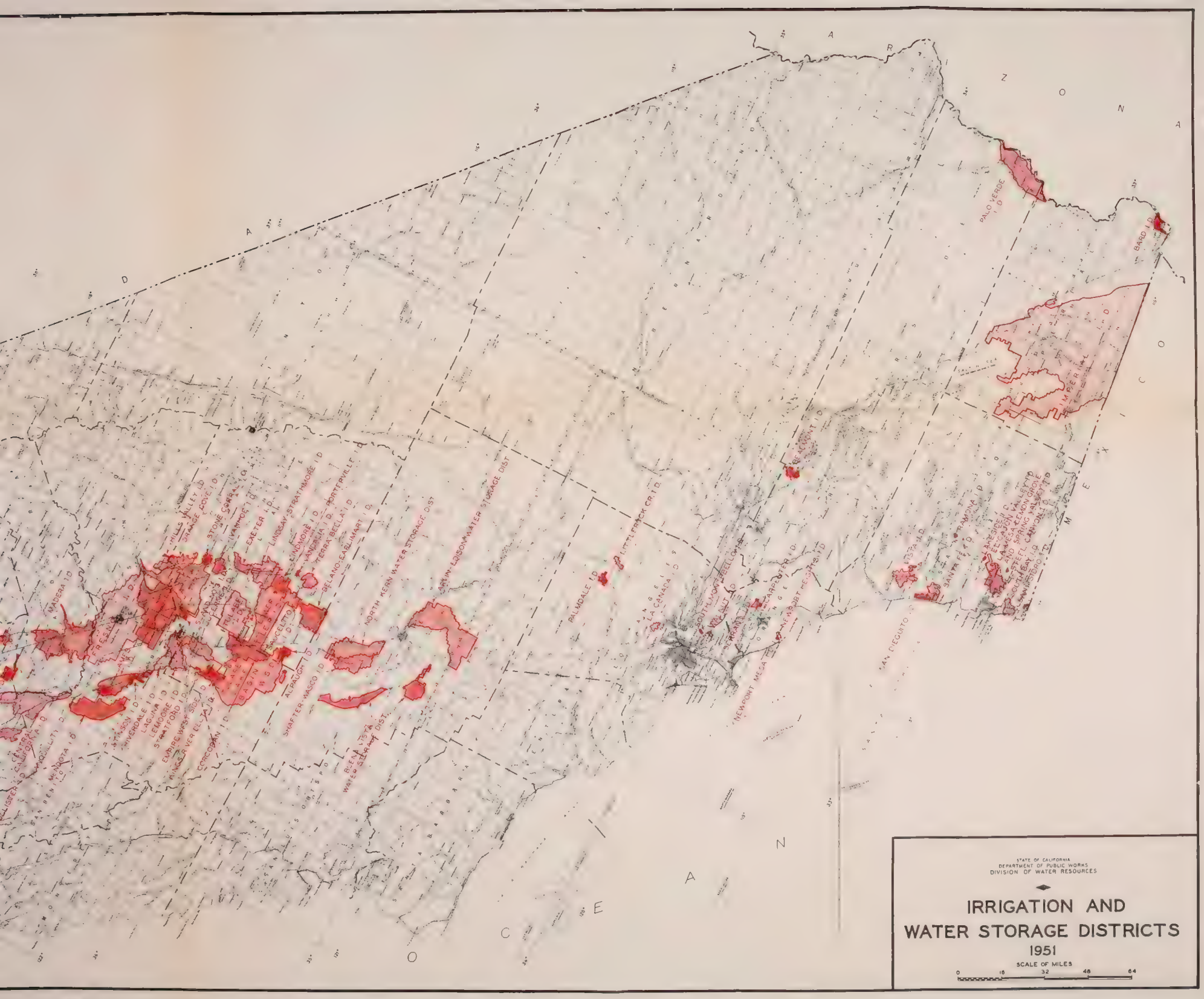
STATE OF CALIFORNIA
DEPARTMENT OF PUBLIC WORKS
DIVISION OF WATER RESOURCES
IRRIGATION AND
WATER STORAGE DISTRICTS
1951
SCALE OF MILES
0 16 32 48 64
A R I Z O N A
M E X I C O
P A C I F I C O C E A N
PALO VERDE I.D.
BARD I.D.
IMPERIAL I.D.
COACHELLA I.D.
LITTLE ROCK CR. I.D.
PALMDALE I.D.
LA CANADA I.D.
SOUTH COAST I.D.
WALNUT I.D.
PLACENTIA I.D.
NEWPORT MESA I.D.
NEWPORT HEIGHTS I.D.
SAN DIEGUITO I.D.
VISTA I.D.
SANTA FE I.D.
RAMONA I.D.
RIVERSIDE I.D.
ELSINORE I.D.
CAMASTA VALLEY I.D.
SAN JACINTO VALLEY I.D.
SPRING VALLEY I.D.
SOUTH BAY I.D.
CAMP WILDRO I.D.
NORTH KERN WATER STORAGE DIST.
ARVIN-LAMONT WATER STORAGE DIST.
BELLANO-EAST LAMART I.D.
TERRA BELLA I.D.
ANDERSON I.D.
PORTERVILLE I.D.
LINDMORE I.D.
LINDSAY-STRATHMORE I.D.
EXETER I.D.
IVANHOE I.D.
STONE CORRAL I.D.
ORANGE COVE I.D.
HILLS VALLEY I.D.
SAN DIEGUITO I.D.
SHAFTER-WASCO I.D.
ALBUGA I.D.
BUENA VISTA WATER STORAGE DIST.
CORCORAN I.D.
KINGS RIVER DELTA I.D.
EMPIRE WEST SIDE I.D.
STRATFORD I.D.
LEMOORE I.D.
LAGUNA I.D.
INVERDALE I.D.
STANSON I.D.
SAN BENITO I.D.
MENDOTA I.D.
CENTRAL CALIFORNIA I.D.
MADERA I.D.
FRESNO I.D.
SANGER I.D.
SANDOSS I.D.
TULARE I.D.
TULARE IRRIGATION DIST.
PORTERVILLE I.D.
BASIN WATER STORAGE DIST.
IMPERIAL I.D.

THIS BOOK IS DUE ON THE LAST DATE
STAMPED BELOW

BOOKS REQUESTED BY ANOTHER BORROWER
ARE SUBJECT TO IMMEDIATE RECALL

OCT 13 1992
RECEIVED
DEC 17 1992
PHYS SCI LIBRARY

JUN 18 1993
RECEIVED
JUN 04 1993
PHYSICAL SCS. LIBRARY

JUN 06 1995
RECEIVED
JUL 06 1995
PHYSICAL SCS. LIBRARY

LIBRARY, UNIVERSITY OF CALIFORNIA, DAVIS

Book Slip–Series 458

143764
Calif. Dept. of public works. Div. of water resources.
Bulletin
Call Number:
TC824
C2
A2
no.21-P

Calif.
TC824
C2
A2
no.21-P

PHYSICAL
SCIENCES
LIBRARY

LIBRARY
UNIVERSITY OF CALIFORNIA
DAVIS
143764

L0948 3 1175 00465 3963